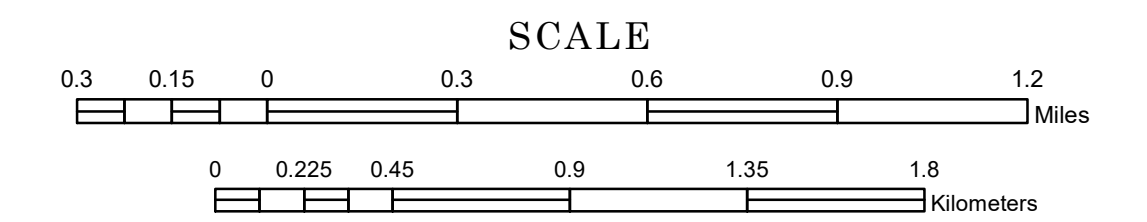


# TOWNSHIP OF OTENEAGEN

PREPARED BY THE  
MINNESOTA DEPARTMENT OF TRANSPORTATION  
OFFICE OF TRANSPORTATION SYSTEM MANAGEMENT


IN COOPERATION WITH  
U.S. DEPARTMENT OF TRANSPORTATION  
FEDERAL HIGHWAY ADMINISTRATION



1 in = 1,600 ft

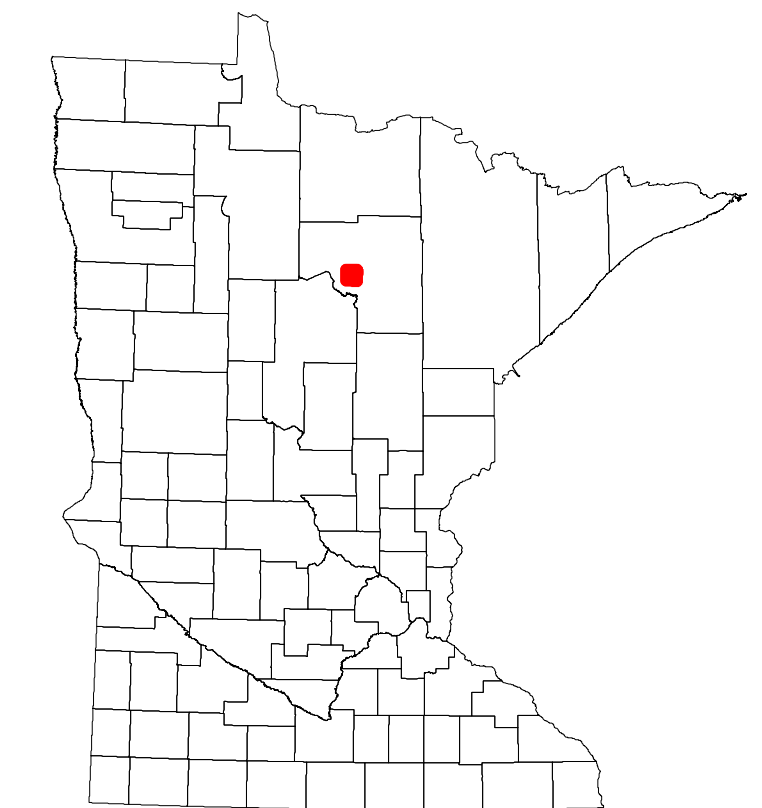
2023

Projection:  
Transverse Mercator  
NAD 1986  
UTM Zone 15



North American Datum  
of 1986

ROAD AND ROADWAY FEATURES		AVIATION FEATURES	
INTERSTATE	CONCRETE	COMMERCIAL AIRPORT	GENERAL AIRPORT
US HIGHWAY	BITUMINOUS	AIRSTRIP	AIRSTRIP
MN HIGHWAY	GRAVEL	SEAPLANE	SEAPLANE
COUNTY STATE AID HIGHWAY	DIRT/UNIMPROVED	AIRPORT RUNWAY	AIRPORT RUNWAY
COUNTY ROAD	OTHER		
TOWNSHIP ROAD	UNKNOWN		
UNORGANIZED TERRITORY ROAD			
OTHER ROADS			
Municipal	RAMP OR CONNECTOR		
Private	INTERSTATE EXIT		
National Monument	GREAT RIVER ROAD		
National Park			
National Wildlife			
State Game			
State Park			
Present			
RAILROAD AND RAILWAY FEATURES		BOUNDARY FEATURES	
EMPIRE BUILDER STATION (AMTRAK)	TRIBAL LAND	STATE OF MINNESOTA	COUNTY
NORTHSTAR STATION (COMMUTER)	STATE OF MINNESOTA	MUNICIPALITY	MUNICIPALITY
LIGHT RAIL		UNINCORPORATED TERRITORY	UNINCORPORATED TERRITORY
BLUE LINE		FEDERAL ADJUSTED URBAN AREA (2014)	FEDERAL ADJUSTED URBAN AREA (2014)
GREEN LINE		CIVIL TOWNSHIP	CIVIL TOWNSHIP
		CONGRESSIONAL TOWNSHIP	CONGRESSIONAL TOWNSHIP
INFRASTRUCTURE FEATURES		PUBLIC SERVICE FEATURES	
LONG BRIDGE (200' OR GREATER SPAN)	MNDOT OFFICE	STATE CAPITAL	COUNTY SEAT
MAJOR BRIDGE (20' TO 200' SPAN)	MNDOT TRUCK STATION	CITY CENTER	CITY CENTER
MINOR BRIDGE (5' TO 20' SPAN)	HIGHWAY PATROL DISTRICT OFFICE	UNINCORPORATED COMMUNITY	UNINCORPORATED COMMUNITY
DAM	STATE TRAVEL INFORMATION CENTER		
LOCK AND DAM	REST AREA (FULL SERVICE)		
	REST AREA (VAULT TOILET)		
	WAYSIDE (VAULT OR PIT TOILET)		
	PARK AND RIDE LOT		
	PORT OF ENTRY		
	PUBLIC ACCESS POINT		
	MN STATE COLLEGE AND UNIVERSITY SYSTEM (MNSCU)		
	UNIVERSITY OF MN SYSTEM		
	FAIRGROUNDS		
CULTURAL FEATURES		HYDROLOGIC FEATURES	
STATE HISTORICAL MARKER	WILDLIFE REFUGE AREA	RIVER OR STREAM (PERENNIAL)	RIVER OR STREAM (PERENNIAL)
HISTORIC DISTRICT	WILDLIFE MANAGEMENT AREA	LAKE, POND OR RESERVOIR	LAKE, POND OR RESERVOIR
HISTORIC SITE	HYDROLOGIC FEATURES	STREAM (INTERMITTENT)	STREAM (INTERMITTENT)
MONUMENT	WETLAND	DRAINAGE DITCH	DRAINAGE DITCH
	ISLAND OR LAND		
	REGIONAL WATERSHED		



Population (U.S. Census 2010): 310

To request information from this document in an alternative format, call 651-366-4718 or 1-800-657-3774 (Greater Minnesota); 711 or 1-800-627-3529 (Minnesota Relay). You may also send an e-mail to ADArequest.dot@state.mn.us. (Please request at least one week in advance.)