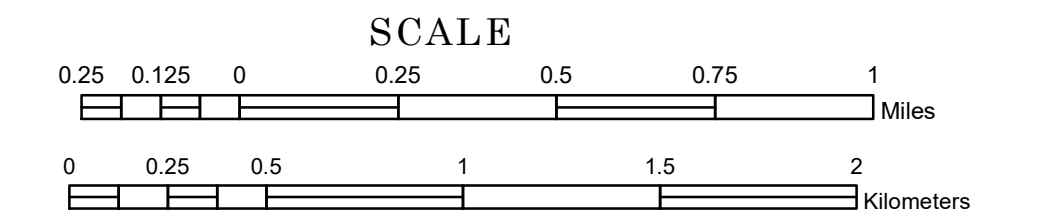


TOWNSHIP OF WILLMAR

PREPARED BY THE
MINNESOTA DEPARTMENT OF TRANSPORTATION
OFFICE OF TRANSPORTATION SYSTEM MANAGEMENT


IN COOPERATION WITH
U.S. DEPARTMENT OF TRANSPORTATION
FEDERAL HIGHWAY ADMINISTRATION



1 in = 1,600 ft

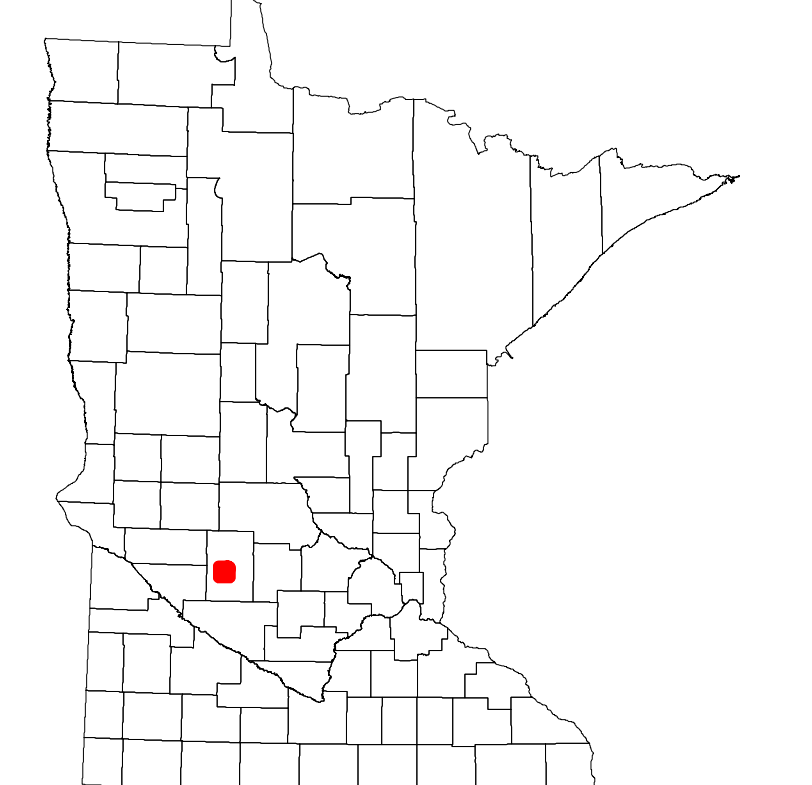
2022

Projection:
Transverse Mercator
NAD 1986
UTM Zone 15

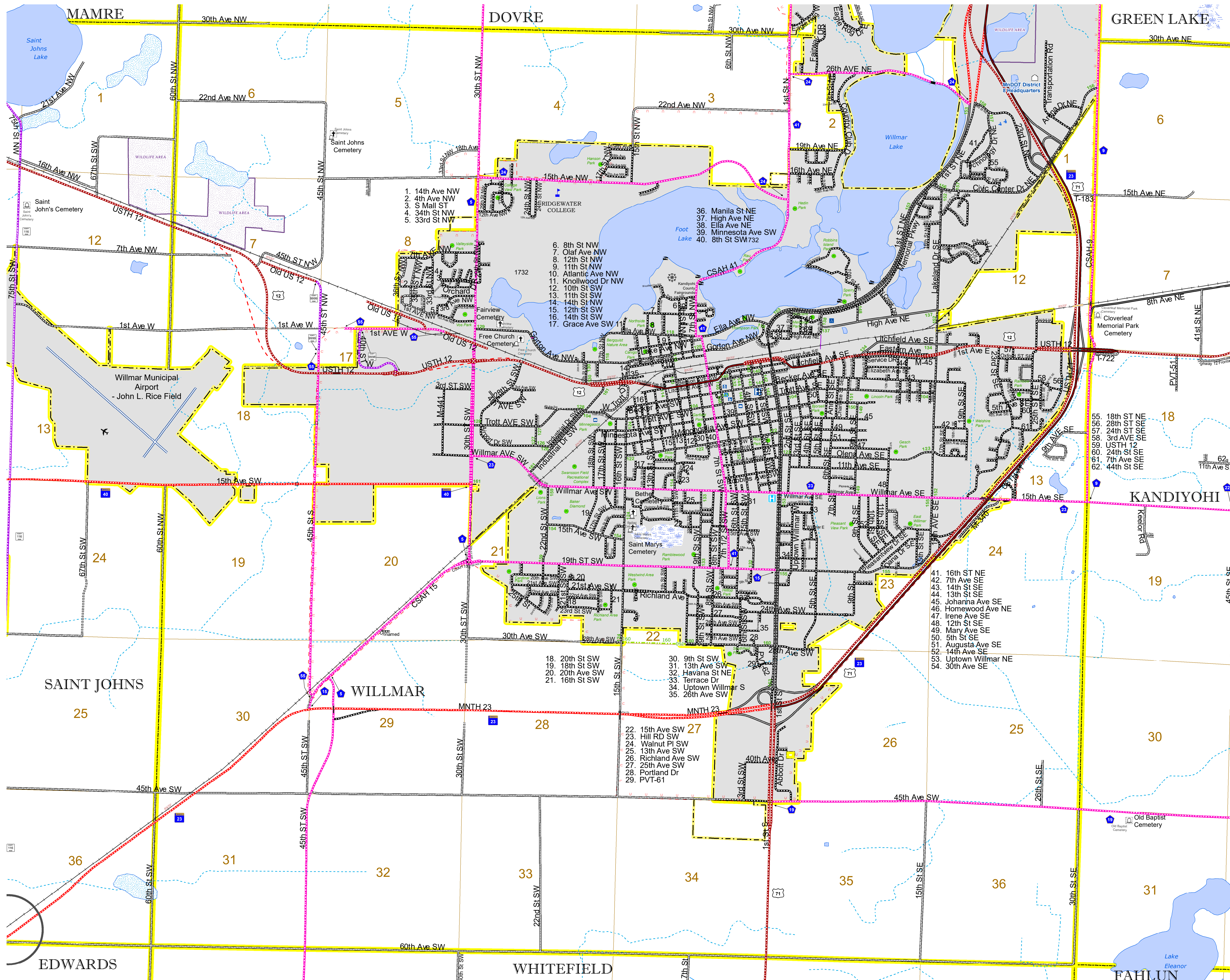


North American Datum
of 1986

ROAD AND ROADWAY FEATURES	RAILROAD AND RAILWAY FEATURES	AVIATION FEATURES
INTERSTATE	EMPIRE BUILDER STATION (AMTRAK)	COMMERCIAL AIRPORT
US HIGHWAY	NORTHSTAR STATION (COMMUTER)	GENERAL AIRPORT
MN HIGHWAY	LIGHT RAIL	AIRSTRIP
COUNTY STATE AID HIGHWAY	BLUE LINE	SEAPLANE
COUNTY ROAD	GREEN LINE	AIRPORT RUNWAY
TOWNSHIP ROAD	LONG BRIDGE (300' OR GREATER SWAY)	BOUNDARY FEATURES
UNORGANIZED TERRITORY ROAD	MAJOR BRIDGE (5' TO 300' SWAY)	TRIBAL LAND
OTHER ROADS	MINOR BRIDGE (5' TO 20' SWAY)	STATE OF MINNESOTA
Municipal	LOCK AND DAM	COUNTY
Private		MUNICIPALITY
National Monument		UNORGANIZED TERRITORY
State Forest		FEDERAL ADJUSTED URBAN AREA (2014)
National Park		CIVIL TOWNSHIP
National Wildlife Refuge		CONGRESSIONAL TOWNSHIP
State Game		SECTION
State Park		MILITARY
Preserve		VOYAGEURS NATIONAL PARK
		BOUNDARY WATERS CANOE AREA WILDERNESS
		STATE PARK
		REGIONAL PARK
		NATIONAL FOREST
		NATIONAL AND STATE FOREST
		STATE FOREST
		WILDLIFE REFUGE AREA
		WILDLIFE MANAGEMENT AREA
		HYDROLOGIC FEATURES
		RIVER OR STREAM (PERENNIAL)
		LAKE, POND OR RESERVOIR
		STREAM (INTERMITTENT)
		DRAINAGE DITCH
		WETLAND
		ISLAND OR LAND
		REGIONAL WATERSHED



Population (U.S. Census 2010): 513



To request information from this document in an alternative format, call 651-366-4718 or 1-800-657-3774 (Greater Minnesota); 711 or 1-800-627-3529 (Minnesota Relay). You may also send an e-mail to ADArequest.dot@state.mn.us. (Please request at least one week in advance.)