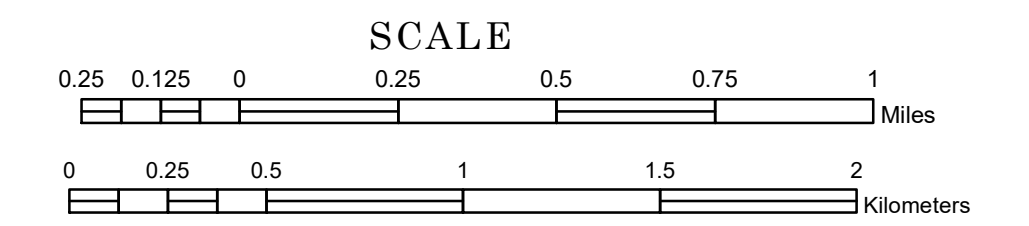


TOWNSHIP OF CERRO GORDO


PREPARED BY THE
MINNESOTA DEPARTMENT OF TRANSPORTATION
OFFICE OF TRANSPORTATION SYSTEM MANAGEMENT

IN COOPERATION WITH
U.S. DEPARTMENT OF TRANSPORTATION
FEDERAL HIGHWAY ADMINISTRATION

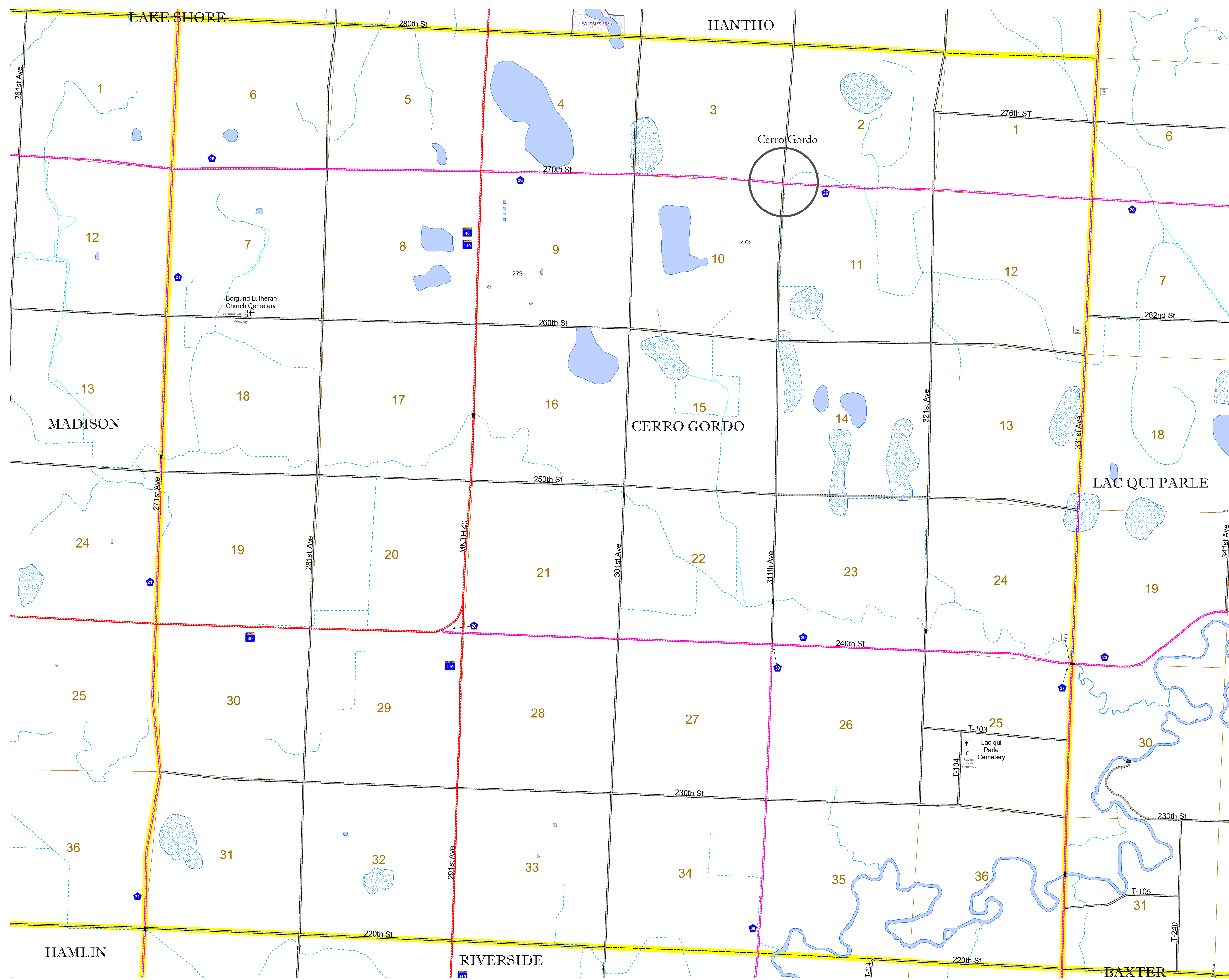


1 in = 1,600 ft
2022

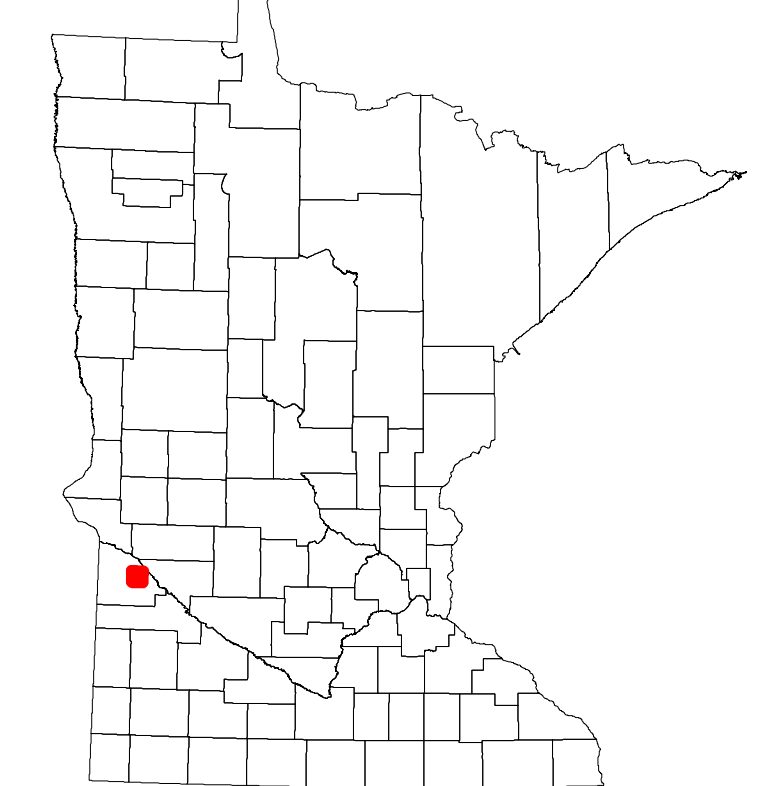
Projection:
Transverse Mercator
NAD 1986
UTM Zone 15



North American Datum
of 1986



ROAD AND ROADWAY FEATURES		RAILROAD AND RAILWAY FEATURES		AVIATION FEATURES	
INTERSTATE		EMPIRE BUILDER STATION (AMTRAK)		COMMERCIAL AIRPORT	
US HIGHWAY		NORTHSTAR STATION (COMMITTEE)		GENERAL AIRPORT	
MN HIGHWAY		LIGHT RAIL		AIRSTRIP	
COUNTY STATE AID HIGHWAY		BLUE LINE		SEAPLANE	
COUNTY ROAD		GREEN LINE		AIRPORT RUNWAY	
TOWNSHIP ROAD		INFRASTRUCTURE FEATURES		BOUNDARY FEATURES	
UNORGANIZED TERRITORY ROAD		LONG BRIDGE (200' OR GREATER SPAN)		TRIBAL LAND	
OTHER ROADS		MAJOR BRIDGE (20' TO 200' SPAN)		STATE OF MINNESOTA	
MUNICIPAL		MINOR BRIDGE (5' TO 20' SPAN)		COUNTY	
PRIVATE		DAM		MUNICIPALITY	
NATIONAL MONUMENT		LOCK AND DAM		UNORGANIZED TERRITORY	
NATIONAL WILDLIFE REFUGUE		CITY CENTERS		FEDERAL ADJUSTED URBAN AREA (2014)	
STATE FOREST		STATE CAPITAL		CIVIL TOWNSHIP	
STATE PARK		COUNTY SEAT		CONGRESSIONAL TOWNSHIP	
NATIONAL FOREST		CITY CENTER		SECTION	
NATIONAL AND STATE FOREST		UNINCORPORATED COMMUNITY		MILITARY	
STATE FOREST		PUBLIC SERVICE FEATURES		VOYAGEURS NATIONAL PARK	
NATIONAL TRAIL		MNDOT OFFICE		BOUNDARY WATERS CANOE AREA WILDERNESS	
WILDLIFE REFUGE AREA		MNDOT TRUCK STATION		STATE PARK	
WILDLIFE MANAGEMENT AREA		HIGHWAY PATROL DISTRICT OFFICE		REGIONAL PARK	
HYDROLOGIC FEATURES		STATE TRAVEL INFORMATION CENTER		NATIONAL FOREST	
RIVER OR STREAM (PERMANENT)		REST AREA (FULL SERVICE)		NATIONAL AND STATE FOREST	
LAKE, POND OR RESERVOIR		REST AREA (VAULT TOILET)		STATE FOREST	
STREAM (INTERMITTENT)		WAYSIDE (VAULT OR PIT TOILET)		NATIONAL TRAIL	
DRAINAGE DITCH		PARK AND RIDE LOT		WILDLIFE REFUGE AREA	
WETLAND		PORT OF ENTRY		WILDLIFE MANAGEMENT AREA	
ISLAND OR LAND		PUBLIC ACCESS POINT		HYDROLOGIC FEATURES	
REGIONAL WATERSHED		MN STATE COLLEGE AND UNIVERSITY SYSTEM (MNSCU)		RIVER OR STREAM (PERMANENT)	
		UNIVERSITY OF MN SYSTEM		LAKE, POND OR RESERVOIR	
		FAIRGROUNDS		STREAM (INTERMITTENT)	
				DRAINAGE DITCH	
				WETLAND	
				ISLAND OR LAND	
				REGIONAL WATERSHED	



Population (U.S. Census 2010): 197

To request information from this document in an alternative format, call 651-366-4718 or 1-800-657-3774 (Greater Minnesota); 711 or 1-800-627-3529 (Minnesota Relay). You may also send an e-mail to ADAREquest.dot@state.mn.us. (Please request at least one week in advance.)