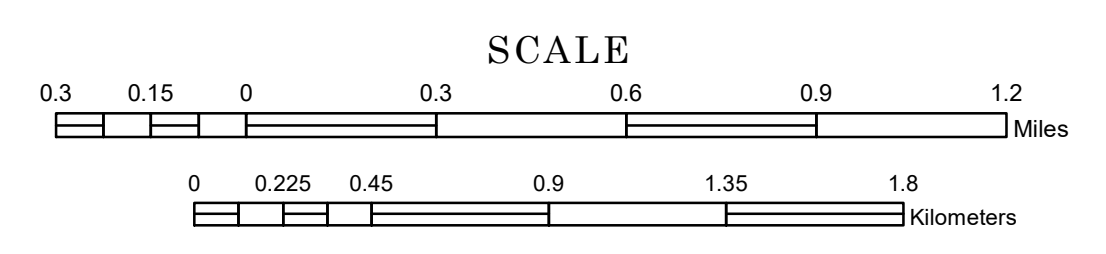


TOWNSHIP OF FENTON

PREPARED BY THE
MINNESOTA DEPARTMENT OF TRANSPORTATION
OFFICE OF TRANSPORTATION SYSTEM MANAGEMENT


IN COOPERATION WITH
U.S. DEPARTMENT OF TRANSPORTATION
FEDERAL HIGHWAY ADMINISTRATION



1 in = 1,600 ft

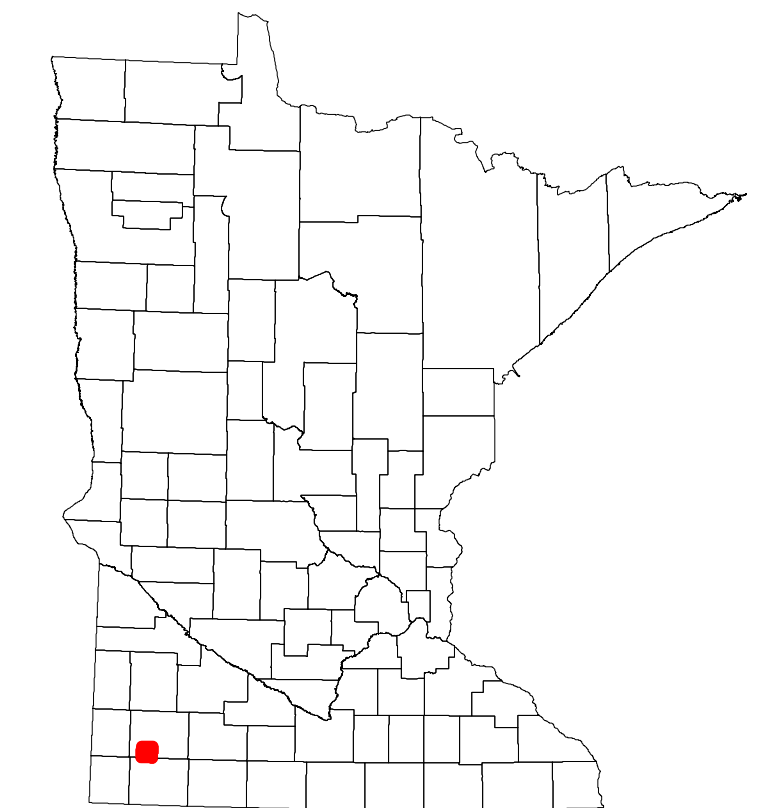
2023

Projection:
Transverse Mercator
NAD 1986
UTM Zone 15



North American Datum
of 1986

ROAD AND ROADWAY FEATURES		AVIATION FEATURES	
INTERSTATE	CONCRETE	COMMERCIAL AIRPORT	GENERAL AIRPORT
US HIGHWAY	BITUMINOUS	AIRSTRIP	SEAPLANE
MN HIGHWAY	GRAVEL	AIRPORT RUNWAY	BOUNDARY FEATURES
COUNTY STATE AID HIGHWAY	DIRT/UNIMPROVED		
COUNTY ROAD	OTHER		
TOWNSHIP ROAD	UNKNOWN		
UNORGANIZED TERRITORY ROAD			
OTHER ROADS			
Municipal	Private	National Monument	State Forest
Nature Service	National Park	National Wildlife	State Game
Military	National Forest	State Park	Preserve
RAILROAD AND RAILWAY FEATURES		BOUNDARY FEATURES	
EMPIRE BUILDER STATION (AMTRAK)	STATE OF MINNESOTA	TRIBAL LAND	COUNTY
NORTHSTAR STATION (COMPUTER)	MUNICIPALITY	UNINCORPORATED TERRITORY	FEDERAL ADJUSTED URBAN AREA (2014)
LIGHT RAIL	UNINCORPORATED COMMUNITY	CIVIL TOWNSHIP	CONGRESSIONAL TOWNSHIP
BLUE LINE			
GREEN LINE			
INFRASTRUCTURE FEATURES			
LONG BRIDGE (200' or Greater Span)			
MAJOR BRIDGE (20' to 200' Span)			
MINOR BRIDGE (5' to 20' Span)			
DAM			
LOCK AND DAM			
CITY CENTERS			
STATE CAPITAL	COUNTY SEAT	CITY CENTER	UNINCORPORATED COMMUNITY
PUBLIC SERVICE FEATURES			
MNDOT OFFICE	SECTION	MILITARY	VOYAGEURS NATIONAL PARK
MNDOT TRUCK STATION	BOUNDARY WATERS GANOE AREA WILDERNESS		STATE PARK
HIGHWAY PATROL DISTRICT OFFICE	REGIONAL PARK		NATIONAL FOREST
STATE TRAVEL INFORMATION CENTER	NATIONAL AND STATE FOREST		STATE FOREST
REST AREA (Full Service)	NATIONAL TRAIL		WILDLIFE REFUGUE AREA
REST AREA (Vault Toilet)	WILDLIFE MANAGEMENT AREA		HYDROLOGIC FEATURES
WAYSIDE (Vault or Pit Toilet)	RIVER OR STREAM (Perennial)		LAKE, POND OR RESERVOIR
PARK AND RIDE LOT	LAKE, POND OR RESERVOIR		STREAM (Intermittent)
PORT OF ENTRY	DRAINAGE DITCH		WETLAND
PUBLIC ACCESS POINT	ISLAND OR LAND		REGIONAL WATERSHED
MN STATE COLLEGE AND UNIVERSITY SYSTEM (MNSCU)			
UNIVERSITY OF MN SYSTEM			
FAIRGROUNDS			
CULTURAL FEATURES			
STATE HISTORICAL MARKER			
HISTORIC DISTRICT			
HISTORIC SITE			
MONUMENT			



Population (U.S. Census 2010): 177

To request information from this document in an alternative format, call 651-366-4718 or 1-800-657-3774 (Greater Minnesota); 711 or 1-800-627-3529 (Minnesota Relay). You may also send an e-mail to ADArequest.dot@state.mn.us. (Please request at least one week in advance.)