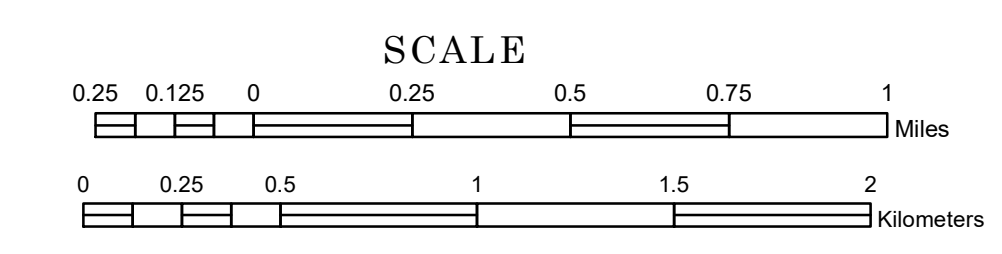


TOWNSHIP OF SALEM

PREPARED BY THE
MINNESOTA DEPARTMENT OF TRANSPORTATION
OFFICE OF TRANSPORTATION SYSTEM MANAGEMENT


IN COOPERATION WITH
U.S. DEPARTMENT OF TRANSPORTATION
FEDERAL HIGHWAY ADMINISTRATION



1 in = 1,600 ft

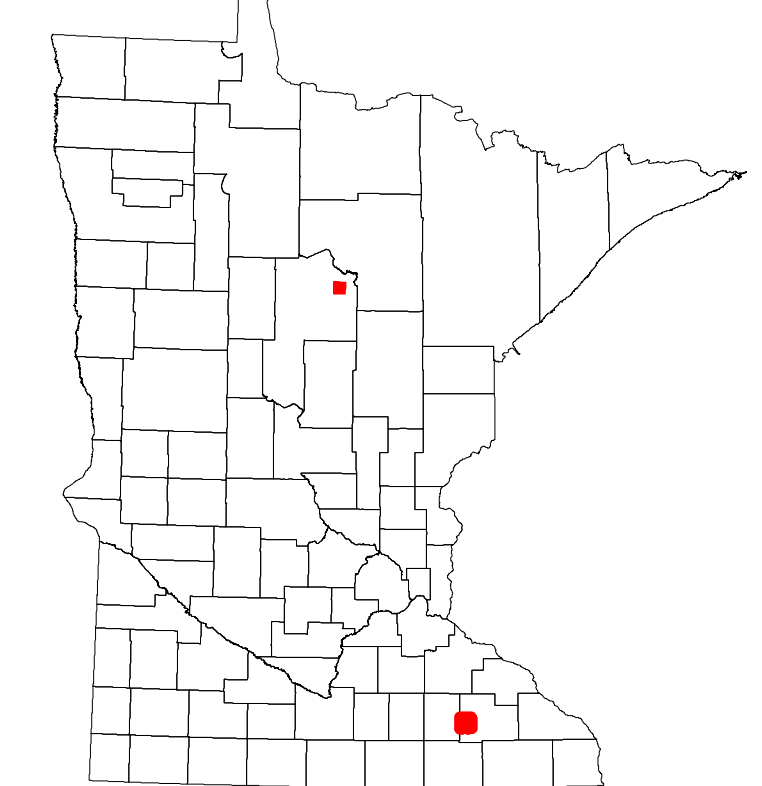
2023

Projection:
Transverse Mercator
NAD 1986
UTM Zone 15



North American Datum
of 1986

ROAD AND ROADWAY FEATURES		AVIATION FEATURES	
INTERSTATE	CONCRETE	COMMERCIAL AIRPORT	GENERAL AIRPORT
US HIGHWAY	BITUMINOUS	AIRSTRIP	SEAPLANE
MN HIGHWAY	GRAVEL	SEAPLANE	AIRPORT RUNWAY
COUNTY STATE AID HIGHWAY	DIRT/UNIMPROVED	OTHER	UNKNOWN
COUNTY ROAD	OTHER	UNKNOWN	UNKNOWN
TOWNSHIP ROAD	UNKNOWN	UNKNOWN	UNKNOWN
UNORGANIZED TERRITORY ROAD	UNKNOWN	UNKNOWN	UNKNOWN
OTHER ROADS	RAMP OR CONNECTOR	INTERSTATE EXIT	GREAT RIVER ROAD
Municipal	Private	National Monument	State Forest
Nature Service	National Park	National Wildlife	State Game
Military	National Forest	State Park	Preserve
RAILROAD AND RAILWAY FEATURES		BOUNDARY FEATURES	
EMPIRE BUILDER STATION (AMTRAK)	COMMERCIAL AIRPORT	TRIBAL LAND	STATE OF MINNESOTA
NORTHSTAR STATION (COMPUTER)	GENERAL AIRPORT	COUNTY	MUNICIPALITY
LIGHT RAIL	AIRSTRIP	UNORGANIZED TERRITORY	FEDERAL ADJUSTED URBAN AREA (2014)
BLUE LINE	SEAPLANE	CIVIL TOWNSHIP	CONGRESSIONAL TOWNSHIP
GREEN LINE	AIRPORT RUNWAY	SECTION	MILITARY
INFRASTRUCTURE FEATURES		PUBLIC SERVICE FEATURES	
LONG BRIDGE (200' OR GREATER SPAN)	STATE OF MINNESOTA	MNDOT OFFICE	VOYAGEURS NATIONAL PARK
MAJOR BRIDGE (20' TO 200' SPAN)	COUNTY	HIGHWAY PATROL TRUCK STATION	BOUNDARY WATERS CANOE AREA WILDERNESS
MINOR BRIDGE (5' TO 20' SPAN)	MUNICIPALITY	STATE TRAVEL INFORMATION CENTER	STATE PARK
LOCK AND DAM	UNORGANIZED TERRITORY	REST AREA (FULL SERVICE)	NATIONAL FOREST
CITY CENTERS	FEDERAL ADJUSTED URBAN AREA (2014)	REST AREA (VAULT TOILET)	NATIONAL AND STATE FOREST
STATE CAPITAL	CIVIL TOWNSHIP	WAYSIDE (VAULT OR PIT TOILET)	STATE FOREST
COUNTY SEAT	CONGRESSIONAL TOWNSHIP	PARK AND RIDE LOT	WILDLIFE REFUGUE AREA
CITY CENTER	SECTION	PORT OF ENTRY	WILDLIFE MANAGEMENT AREA
UNINCORPORATED COMMUNITY	MILITARY	PUBLIC ACCESS POINT	HYDROLOGIC FEATURES
COMMUNITY	VOYAGEURS NATIONAL PARK	MN STATE COLLEGE AND UNIVERSITY SYSTEM (MNSCU)	RIVER OR STREAM (PERENNIAL)
SECTION	BOUNDARY WATERS CANOE AREA WILDERNESS	UNIVERSITY OF MN SYSTEM	LAKE, POND OR RESERVOIR
MILITARY	STATE PARK	FAIRGROUNDS	STREAM (INTERMITTENT)
VOYAGEURS NATIONAL PARK	NATIONAL FOREST	CULTURAL FEATURES	DRAINAGE DITCH
BOUNDARY WATERS CANOE AREA WILDERNESS	NATIONAL AND STATE FOREST	STATE HISTORICAL MARKER	WETLAND
STATE PARK	STATE FOREST	HISTORIC DISTRICT	ISLAND OR LAND
REGIONAL PARK	WILDLIFE REFUGUE AREA	HISTORIC SITE	REGIONAL WATERSHED
NATIONAL FOREST	WILDLIFE MANAGEMENT AREA	MONUMENT	
NATIONAL AND STATE FOREST	HYDROLOGIC FEATURES		
STATE FOREST	RIVER OR STREAM (PERENNIAL)		
WILDLIFE REFUGUE AREA	LAKE, POND OR RESERVOIR		
WILDLIFE MANAGEMENT AREA	STREAM (INTERMITTENT)		
HYDROLOGIC FEATURES	DRAINAGE DITCH		
RIVER OR STREAM (PERENNIAL)	WETLAND		
LAKE, POND OR RESERVOIR	ISLAND OR LAND		
STREAM (INTERMITTENT)	REGIONAL WATERSHED		



Population (U.S. Census 2010): 1086

To request information from this document in an alternative format, call 651-366-4718 or 1-800-657-3774 (Greater Minnesota); 711 or 1-800-627-3529 (Minnesota Relay). You may also send an e-mail to ADARquest.dot@state.mn.us. (Please request at least one week in advance.)