

FARMINGTON


ELGIN

PLAINVIEW

TOWNSHIP OF VIOLA

PREPARED BY THE
MINNESOTA DEPARTMENT OF TRANSPORTATION
OFFICE OF TRANSPORTATION SYSTEM MANAGEMENT


IN COOPERATION WITH
U.S. DEPARTMENT OF TRANSPORTATION
FEDERAL HIGHWAY ADMINISTRATION



1 in = 1,600 ft

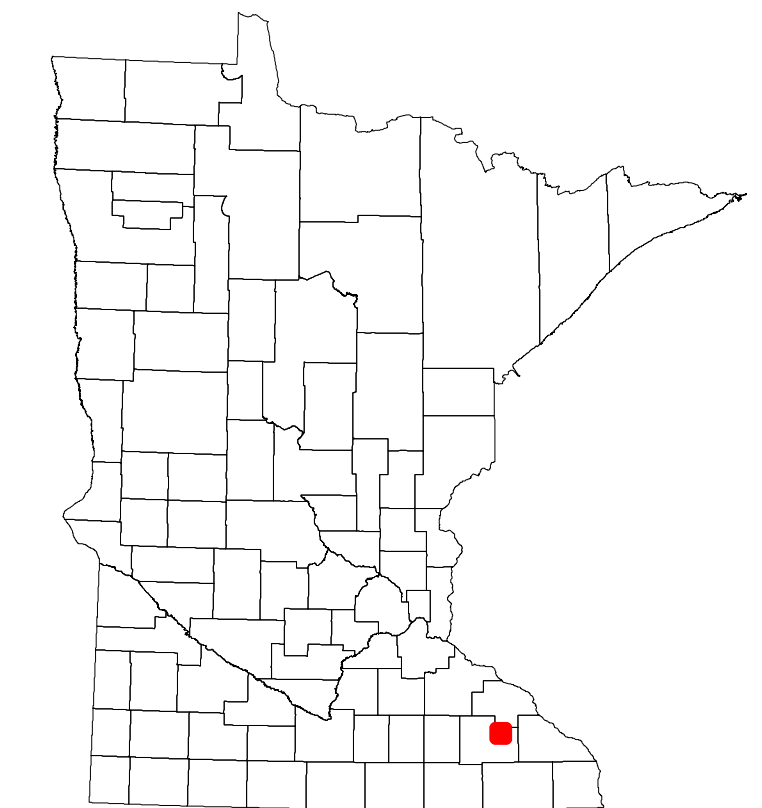
2023

Projection:
Transverse Mercator
NAD 1986
UTM Zone 15

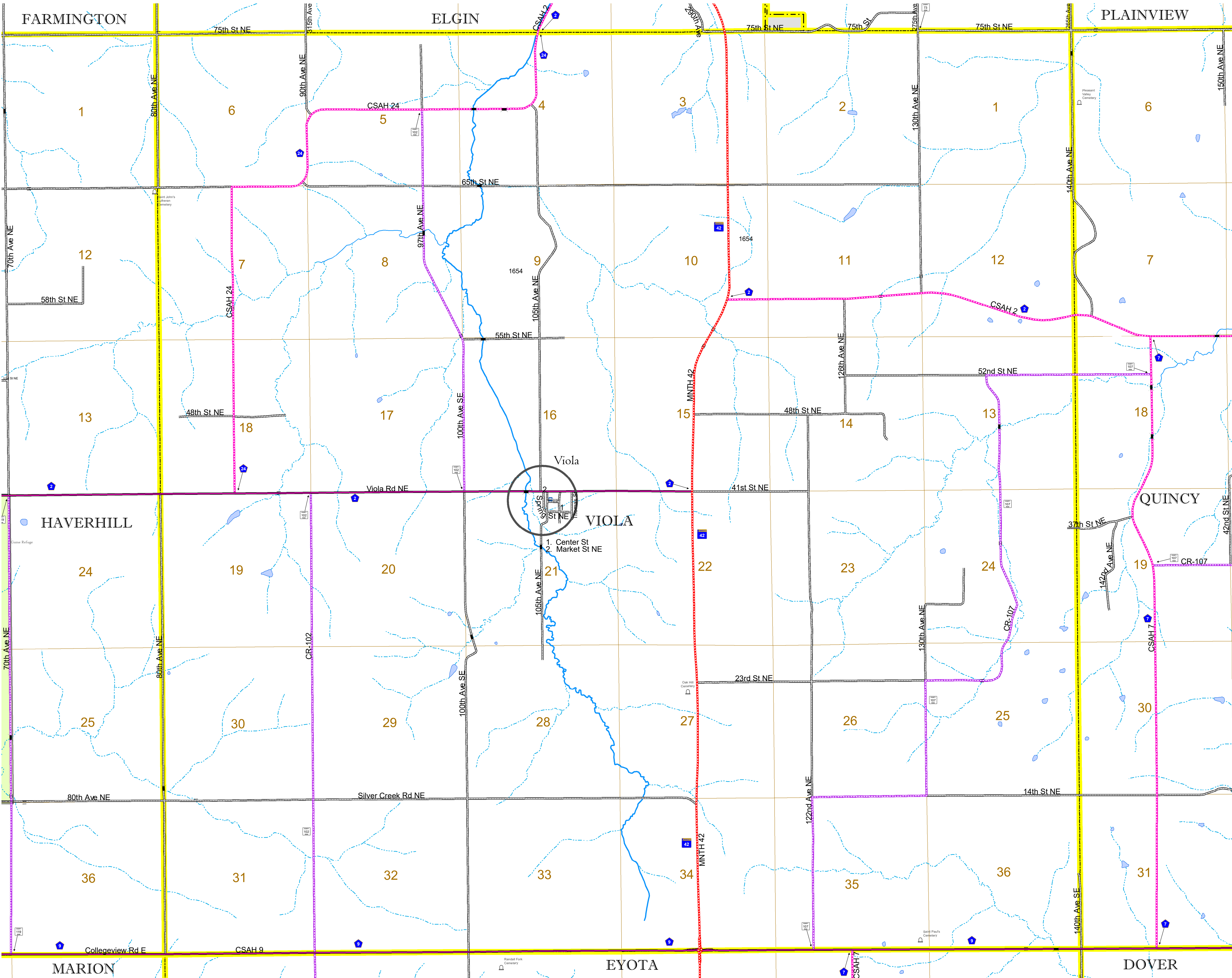


North American Datum
of 1986

ROAD AND ROADWAY FEATURES		AVIATION FEATURES	
INTERSTATE	CONCRETE	COMMERCIAL AIRPORT	GENERAL AIRPORT
US HIGHWAY	BITUMINOUS	AIRSTRIP	SEAPLANE
MN HIGHWAY	GRAVEL	AIRPORT RUNWAY	TRIAL LAND
COUNTY STATE AID HIGHWAY	DIRT/UNIMPROVED	RAILROAD AND RAILWAY FEATURES	STATE OF MINNESOTA
COUNTY ROAD	OTHER	EMPIRE BUILDER STATION (AMTRAK)	COUNTY
TOWNSHIP ROAD	UNKNOWN	NORTHSTAR STATION (COMPUTER)	MUNICIPALITY
UNORGANIZED TERRITORY ROAD		BLUE LINE	UNORGANIZED TERRITORY
OTHER ROADS		GREEN LINE	FEDERAL ADJUSTED URBAN AREA (2014)
Municipal		LONG BRIDGE (200' OR GREATER SPAN)	CIVIL TOWNSHIP
Private		MAJOR BRIDGE (20' TO 200' SPAN)	CONGRESSIONAL TOWNSHIP
National Monument		MINOR BRIDGE (5' TO 20' SPAN)	SECTION
National Wildlife		LOCK AND DAM	MILITARY
State Park			VOYAGEURS NATIONAL PARK
Preserve			BOUNDARY WATERS CANOE AREA WILDERNESS
			STATE PARK
			REGIONAL PARK
			NATIONAL FOREST
			NATIONAL AND STATE FOREST
			STATE FOREST
			NATIONAL TRAIL
			WILDLIFE REFUGUE AREA
			WILDLIFE MANAGEMENT AREA
			RIVER OR STREAM (PERENNIAL)
			LAKE, POND OR RESERVOIR
			STREAM (INTERMITTENT)
			DRAINAGE DITCH
			WETLAND
			ISLAND OR LAND
			REGIONAL WATERSHED



Population (U.S. Census 2010): 589



To request information from this document in an alternative format, call 651-366-4718 or 1-800-657-3774 (Greater Minnesota); 711 or 1-800-627-3529 (Minnesota Relay). You may also send an e-mail to ADRequest.dot@state.mn.us. (Please request at least one week in advance.)