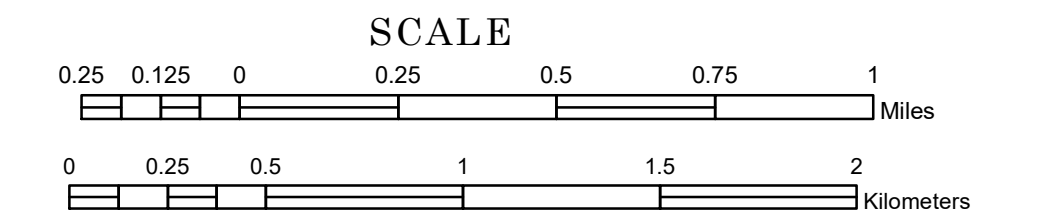


TOWNSHIP OF LEAF LAKE

PREPARED BY THE
MINNESOTA DEPARTMENT OF TRANSPORTATION
OFFICE OF TRANSPORTATION SYSTEM MANAGEMENT


IN COOPERATION WITH
U.S. DEPARTMENT OF TRANSPORTATION
FEDERAL HIGHWAY ADMINISTRATION



1 in = 1,600 ft

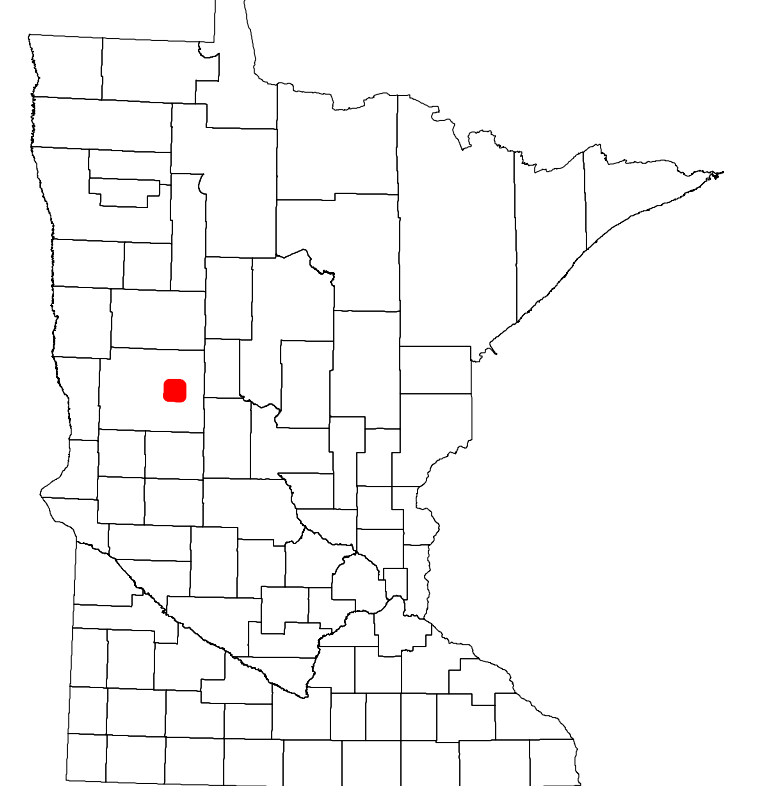
2023

Projection:
Transverse Mercator
NAD 1986
UTM Zone 15

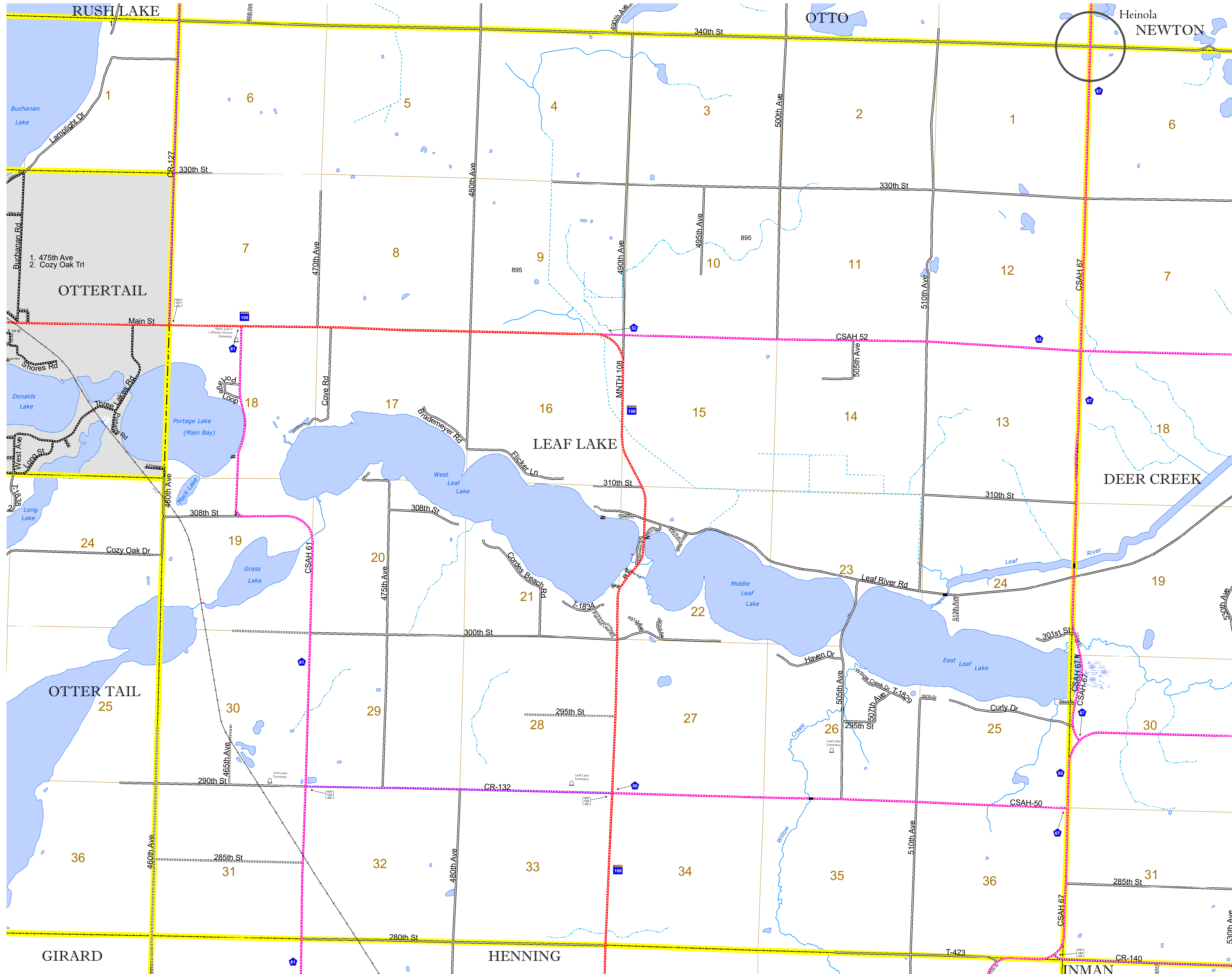


North American Datum
of 1986

ROAD AND ROADWAY FEATURES		AVIATION FEATURES	
INTERSTATE		CONCRETE	
US HIGHWAY		BITUMINOUS	
MN HIGHWAY		GRAVEL	
COUNTY STATE AID HIGHWAY		DIRT/UNIMPROVED	
COUNTY ROAD		OTHER	
TOWNSHIP ROAD		UNKNOWN	
UNORGANIZED TERRITORY ROAD		RAMP OR CONNECTOR	
OTHER ROADS		INTERSTATE EXIT	
Municipal		GREAT RIVER ROAD	
Private		RAILROAD AND RAILWAY FEATURES	
National Monument		EMPIRE BUILDER STATION (AMTRAK)	
National Wildlife Refuge		NORTHSTAR STATION (COMPUTER)	
State Park		LIGHT RAIL	
Preserve		BLUE LINE	
Green Line		GREEN LINE	
Other Roads		INFRASTRUCTURE FEATURES	
Long Bridge (200' or Greater Span)		LONG BRIDGE (200' or Greater Span)	
Major Bridge (20' to 200' Span)		MAJOR BRIDGE (20' to 200' Span)	
Minor Bridge (5' to 20' Span)		MINOR BRIDGE (5' to 20' Span)	
DAM		LOCK AND DAM	
LOCK AND DAM		CITY CENTERS	
STATE CAPITAL		COUNTY SEAT	
CITY CENTER		UNINCORPORATED COMMUNITY	
PUBLIC SERVICE FEATURES		MNDOT OFFICE	
MNDOT OFFICE		MNDOT TRUCK STATION	
MNDOT TRUCK STATION		HIGHWAY PATROL DISTRICT OFFICE	
HIGHWAY PATROL DISTRICT OFFICE		STATE TRAVEL INFORMATION CENTER	
STATE TRAVEL INFORMATION CENTER		REST AREA (Full Service)	
REST AREA (Full Service)		REST AREA (Vault Toilet)	
REST AREA (Vault Toilet)		WAYSIDE (Vault or Pit Toilet)	
WAYSIDE (Vault or Pit Toilet)		PARK AND RIDE LOT	
PARK AND RIDE LOT		PORT OF ENTRY	
PORT OF ENTRY		PUBLIC ACCESS POINT	
PUBLIC ACCESS POINT		MN STATE COLLEGE AND UNIVERSITY SYSTEM (MNSCU)	
MN STATE COLLEGE AND UNIVERSITY SYSTEM (MNSCU)		UNIVERSITY OF MN SYSTEM	
UNIVERSITY OF MN SYSTEM		FAIRGROUNDS	
FAIRGROUNDS		CULTURAL FEATURES	
CULTURAL FEATURES		STATE HISTORICAL MARKER	
STATE HISTORICAL MARKER		HISTORIC DISTRICT	
HISTORIC DISTRICT		HISTORIC SITE	
HISTORIC SITE		MONUMENT	
MONUMENT		BOUNDARY FEATURES	
BOUNDARY FEATURES		TRIBAL LAND	
TRIBAL LAND		STATE OF MINNESOTA	
STATE OF MINNESOTA		COUNTY	
COUNTY		MUNICIPALITY	
MUNICIPALITY		UNORGANIZED TERRITORY	
UNORGANIZED TERRITORY		FEDERAL ADJUSTED URBAN AREA (2014)	
FEDERAL ADJUSTED URBAN AREA (2014)		CIVIL TOWNSHIP	
CIVIL TOWNSHIP		CONGRESSIONAL TOWNSHIP	
CONGRESSIONAL TOWNSHIP		SECTION	
SECTION		MILITARY	
MILITARY		VOYAGEURS NATIONAL PARK	
VOYAGEURS NATIONAL PARK		BOUNDARY WATERS CANOE AREA WILDERNESS	
BOUNDARY WATERS CANOE AREA WILDERNESS		STATE PARK	
STATE PARK		REGIONAL PARK	
REGIONAL PARK		NATIONAL FOREST	
NATIONAL FOREST		NATIONAL AND STATE FOREST	
NATIONAL AND STATE FOREST		STATE FOREST	
STATE FOREST		NATIONAL TRAIL	
NATIONAL TRAIL		WILDLIFE REFUGE AREA	
WILDLIFE REFUGE AREA		WILDLIFE MANAGEMENT AREA	
WILDLIFE MANAGEMENT AREA		HYDROLOGIC FEATURES	
HYDROLOGIC FEATURES		RIVER OR STREAM (Perennial)	
RIVER OR STREAM (Perennial)		LAKE, POND OR RESERVOIR	
LAKE, POND OR RESERVOIR		STREAM (Intermittent)	
STREAM (Intermittent)		DRAINAGE DITCH	
DRAINAGE DITCH		WETLAND	
WETLAND		ISLAND OR LAND	
ISLAND OR LAND		REGIONAL WATERSHED	
REGIONAL WATERSHED			



Population (U.S. Census 2010): 560



To request information from this document in an alternative format, call 651-366-4718 or 1-800-657-3774 (Greater Minnesota); 711 or 1-800-627-3529 (Minnesota Relay). You may also send an e-mail to ADArequest.dot@state.mn.us. (Please request at least one week in advance.)