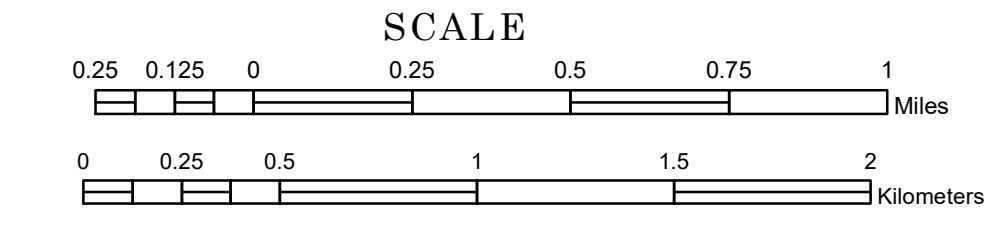


TOWNSHIP OF TUMULI


PREPARED BY THE
MINNESOTA DEPARTMENT OF TRANSPORTATION
OFFICE OF TRANSPORTATION SYSTEM MANAGEMENT

IN COOPERATION WITH
U.S. DEPARTMENT OF TRANSPORTATION
FEDERAL HIGHWAY ADMINISTRATION



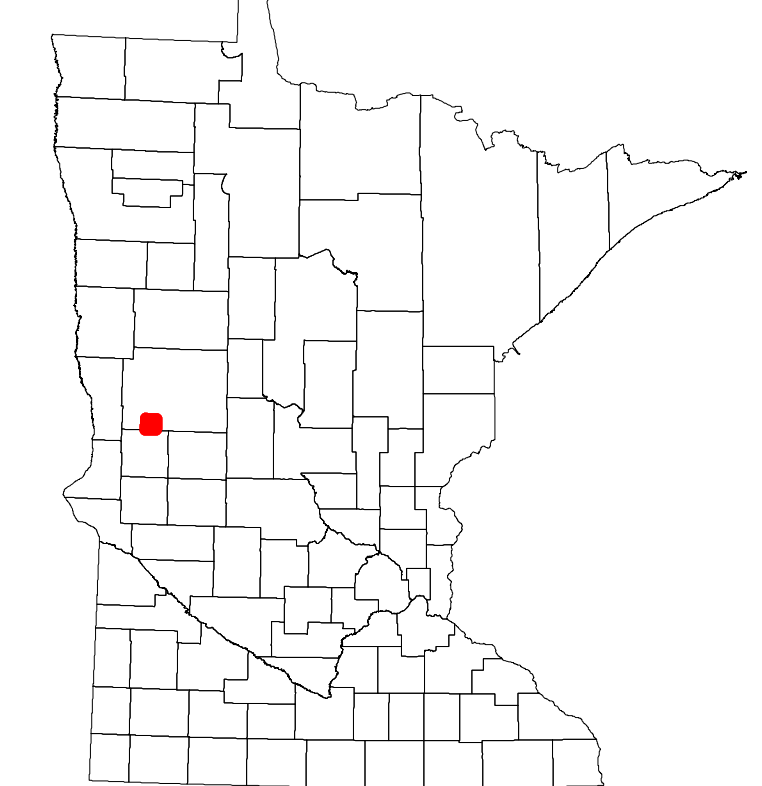
2023

Projection:
Transverse Mercator
NAD 1986
UTM Zone 15

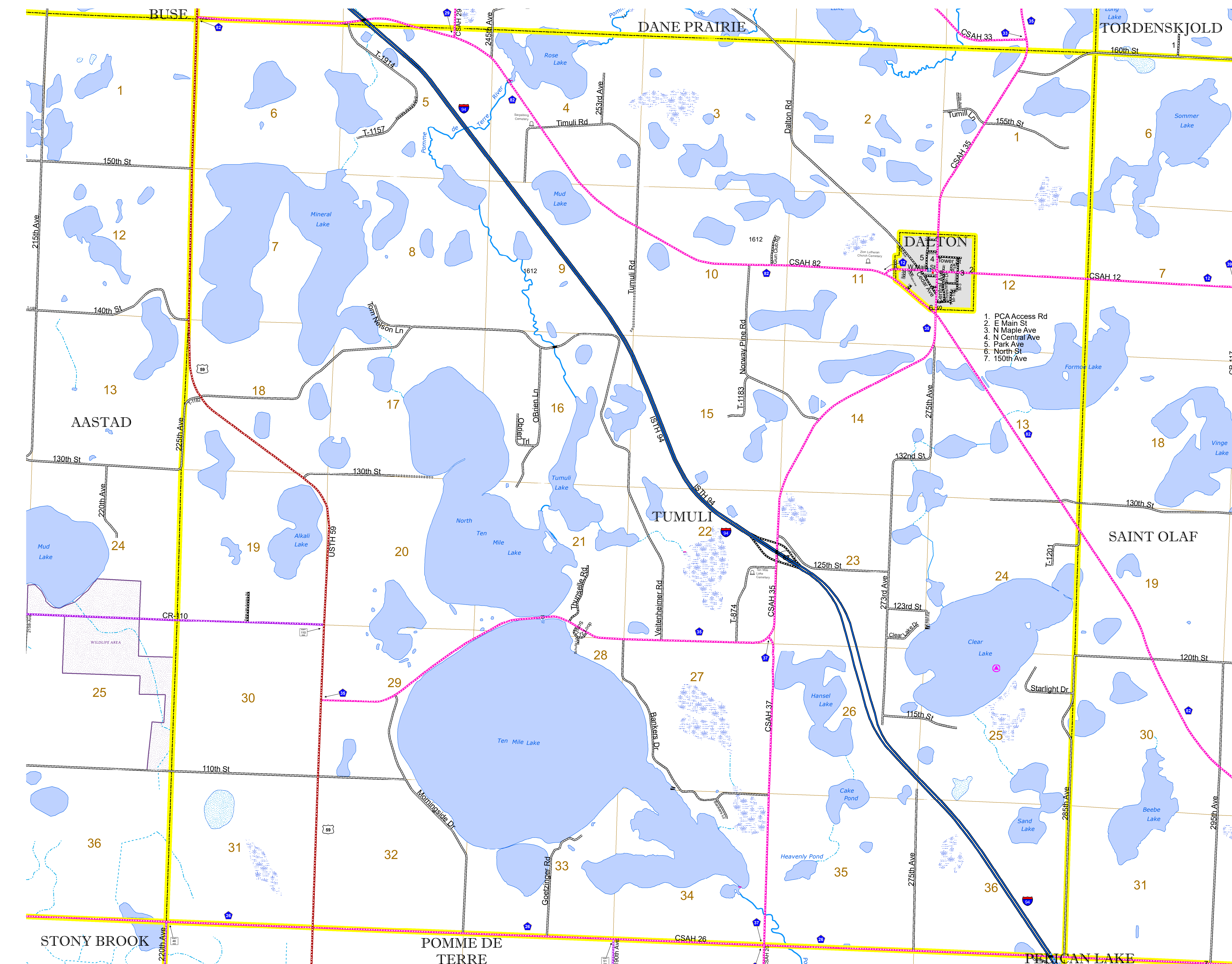


North American Datum
of 1986

ROAD AND ROADWAY FEATURES		BOUNDARY FEATURES	
INTERSTATE		CONCRETE	
US HIGHWAY		BITUMINOUS	
MN HIGHWAY		GRAVEL	
COUNTY STATE AID HIGHWAY		DIRT/UNIMPROVED	
COUNTY ROAD		OTHER	
TOWNSHIP ROAD		UNKNOWN	
UNORGANIZED TERRITORY ROAD		RAMP OR CONNECTOR	
OTHER ROADS		INTERSTATE EXIT	
Municipal		GREAT RIVER ROAD	
Private		AVIATION FEATURES	
National Monument		GENERAL AIRPORT	
State Forest		AIRSTRIP	
Nature Service		SEAPLANE	
National Park		AIRPORT RUNWAY	
National Wildlife		STATE PARK	
State Park		PRESERVE	
Mulden		RAILROAD AND RAILWAY FEATURES	
EMPIRE BUILDER STATION (AMTRAK)		COMMERCIAL AIRPORT	
NORTHSTAR STATION (COMPUTER)		GENERAL AIRPORT	
LIGHT RAIL		AIRSTRIP	
BLUE LINE		SEAPLANE	
GREEN LINE		AIRPORT RUNWAY	
INFRASTRUCTURE FEATURES		TRIBAL LAND	
LONG BRIDGE (200' OR GREATER SPAN)		STATE OF MINNESOTA	
MAJOR BRIDGE (20' TO 200' SPAN)		COUNTY	
MINOR BRIDGE (5' TO 20' SPAN)		MUNICIPALITY	
DAM		UNORGANIZED TERRITORY	
LOCK-AND-DAM		FEDERAL ADJUSTED URBAN AREA (2014)	
CITY CENTERS		CIVIL TOWNSHIP	
STATE CAPITAL		CONGRESSIONAL TOWNSHIP	
COUNTY SEAT		CITY CENTER	
CITY CENTER		UNINCORPORATED COMMUNITY	
PUBLIC SERVICE FEATURES		MILITARY	
MNDOT OFFICE		VOYAGEURS NATIONAL PARK	
MNDOT TRUCK STATION		BOUNDARY WATERS CANOE AREA WILDERNESS	
HIGHWAY PATROL DISTRICT OFFICE		STATE PARK	
STATE TRAVEL INFORMATION CENTER		REGIONAL PARK	
REST AREA (FULL SERVICE)		NATIONAL FOREST	
REST AREA (VAULT TOILET)		NATIONAL AND STATE FOREST	
WAYSIDE (VAULT OR PIT TOILET)		STATE FOREST	
PARK AND RIDE LOT		WILDLIFE REFUGUE AREA	
PORT OF ENTRY		WILDLIFE MANAGEMENT AREA	
PUBLIC ACCESS POINT		HYDROLOGIC FEATURES	
MN STATE COLLEGE AND UNIVERSITY SYSTEM (MNSCU)		RIVER OR STREAM (PERMANENT)	
UNIVERSITY OF MN SYSTEM		LAKE, POND OR RESERVOIR	
FAIRGROUNDS		STREAM (INTERMITTENT)	
CULTURAL FEATURES		DRAINAGE DITCH	
STATE HISTORICAL MARKER		WETLAND	
HISTORIC DISTRICT		ISLAND OR LAND	
HISTORIC SITE		REGIONAL WATERSHED	
MONUMENT			



Population (U.S. Census 2010): 449



1. PCA Access Rd
2. E Main St
3. N Maple Ave
4. N Central Ave
5. Park Ave
6. North St
7. 150th Ave

To request information from this document in an alternative format, call 651-366-4718 or 1-800-657-3774 (Greater Minnesota); 711 or 1-800-627-3529 (Minnesota Relay). You may also send an e-mail to ADAREquest.dot@state.mn.us. (Please request at least one week in advance.)