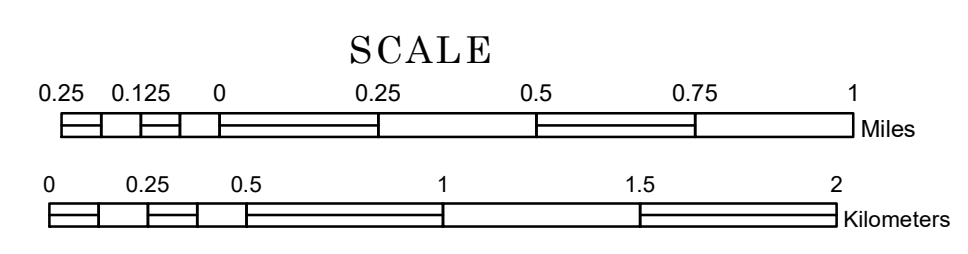


TOWNSHIP OF HICKORY


PREPARED BY THE
MINNESOTA DEPARTMENT OF TRANSPORTATION
OFFICE OF TRANSPORTATION SYSTEM MANAGEMENT

IN COOPERATION WITH
U.S. DEPARTMENT OF TRANSPORTATION
FEDERAL HIGHWAY ADMINISTRATION



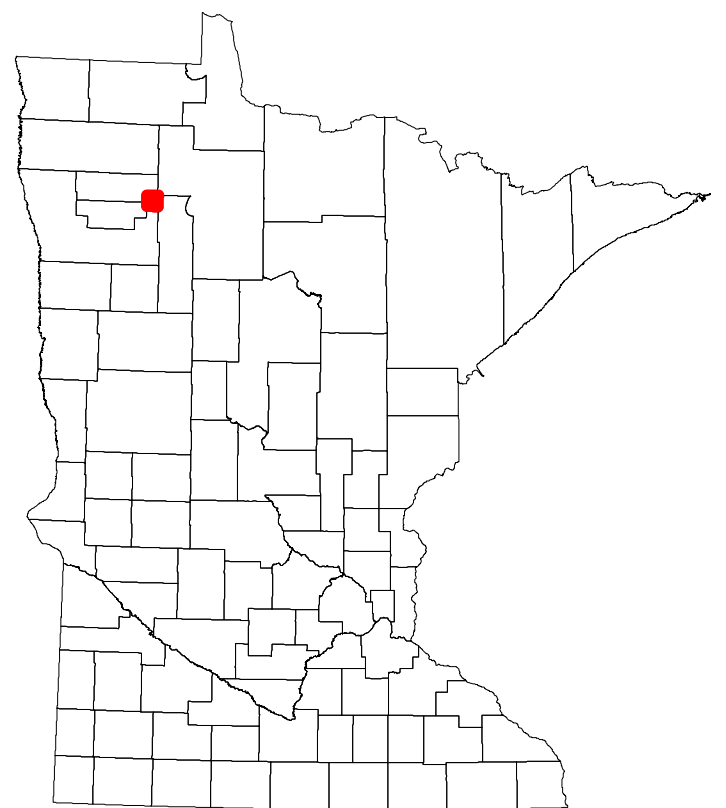
1 in = 1,600 ft
2023

Projection:
Transverse Mercator
NAD 1986
UTM Zone 15



North American Datum
of 1986

ROAD AND ROADWAY FEATURES		AVIATION FEATURES	
INTERSTATE		CONCRETE	
US HIGHWAY		BITUMINOUS	
MN HIGHWAY		GRAVEL	
COUNTY STATE AID HIGHWAY		DIRT/UNIMPROVED	
COUNTY ROAD		OTHER	
TOWNSHIP ROAD		UNKNOWN	
UNORGANIZED TERRITORY ROAD		RAMP OR CONNECTOR	
OTHER ROADS		INTERSTATE EXIT	
Municipal		GREAT RIVER ROAD	
Private		RAILROAD AND RAILWAY FEATURES	
National Monument		EMPIRE BUILDER STATION (AMTRAK)	
National Wildlife Refuge		NORTHSTAR STATION (COMMUTER)	
State Park		LIGHT RAIL	
Preserve		BLUE LINE	
State Park		GREEN LINE	
Preserve		INFRASTRUCTURE FEATURES	
State Park		LONG BRIDGE (200' OR GREATER SPAN)	
Preserve		MAJOR BRIDGE (20' TO 200' SPAN)	
State Park		MINOR BRIDGE (5' TO 20' SPAN)	
Preserve		DAM	
State Park		LOCK AND DAM	
Preserve		CITY CENTERS	
State Park		STATE CAPITAL	
Preserve		COUNTY SEAT	
State Park		CITY CENTER	
Preserve		UNINCORPORATED COMMUNITY	
State Park		PUBLIC SERVICE FEATURES	
Preserve		MNDOT OFFICE	
State Park		MNDOT TRUCK STATION	
Preserve		HIGHWAY PATROL DISTRICT OFFICE	
State Park		STATE TRAVEL INFORMATION CENTER	
Preserve		REST AREA (FULL SERVICE)	
State Park		REST AREA (VAULT TOILET)	
Preserve		WAYSIDE (VAULT OR PIT TOILET)	
State Park		PARK AND RIDE LOT	
Preserve		PORT OF ENTRY	
State Park		PUBLIC ACCESS POINT	
Preserve		MN STATE COLLEGE AND UNIVERSITY SYSTEM (MNSCU)	
State Park		UNIVERSITY OF MN SYSTEM	
Preserve		FAIRGROUNDS	
State Park		CULTURAL FEATURES	
Preserve		STATE HISTORICAL MARKER	
State Park		HISTORIC DISTRICT	
Preserve		HISTORIC SITE	
State Park		MONUMENT	
Preserve		BOUNDARY FEATURES	
State Park		TRIBAL LAND	
Preserve		STATE OF MINNESOTA	
State Park		COUNTY	
Preserve		MUNICIPALITY	
State Park		UNORGANIZED TERRITORY	
Preserve		FEDERAL ADJUSTED URBAN AREA (2014)	
State Park		CIVIL TOWNSHIP	
Preserve		CONGRESSIONAL TOWNSHIP	
State Park		SECTION	
Preserve		MILITARY	
State Park		VOYAGEURS NATIONAL PARK	
Preserve		BOUNDARY WATERS CANOE AREA WILDERNESS	
State Park		STATE PARK	
Preserve		REGIONAL PARK	
State Park		NATIONAL FOREST	
Preserve		NATIONAL AND STATE FOREST	
State Park		STATE FOREST	
Preserve		NATIONAL TRAIL	
State Park		WILDLIFE REFUGE AREA	
Preserve		WILDLIFE MANAGEMENT AREA	
State Park		HYDROLOGIC FEATURES	
Preserve		RIVER OR STREAM (PERENNIAL)	
State Park		LAKE, POND OR RESERVOIR	
Preserve		STREAM (INTERMITTENT)	
State Park		DRAINAGE DITCH	
Preserve		WETLAND	
State Park		ISLAND OR LAND	
Preserve		REGIONAL WATERSHED	



Population (U.S. Census 2010): 80

To request information from this document in an alternative format, call 651-366-4718 or 1-800-657-3774 (Greater Minnesota); 711 or 1-800-627-3529 (Minnesota Relay). You may also send an e-mail to ADArequest.dot@state.mn.us. (Please request at least one week in advance.)