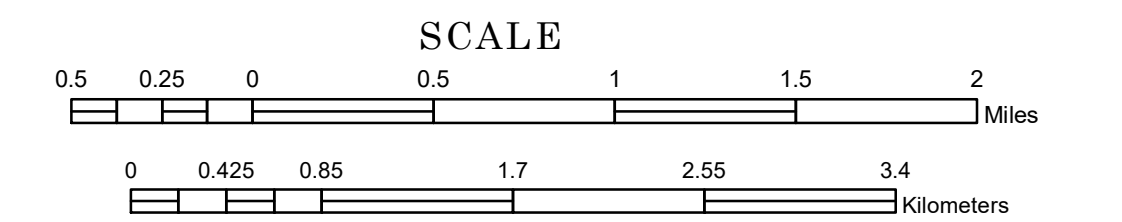


TOWNSHIP OF CHENGWATANA

PREPARED BY THE
MINNESOTA DEPARTMENT OF TRANSPORTATION
OFFICE OF TRANSPORTATION SYSTEM MANAGEMENT

IN COOPERATION WITH
U.S. DEPARTMENT OF TRANSPORTATION
FEDERAL HIGHWAY ADMINISTRATION



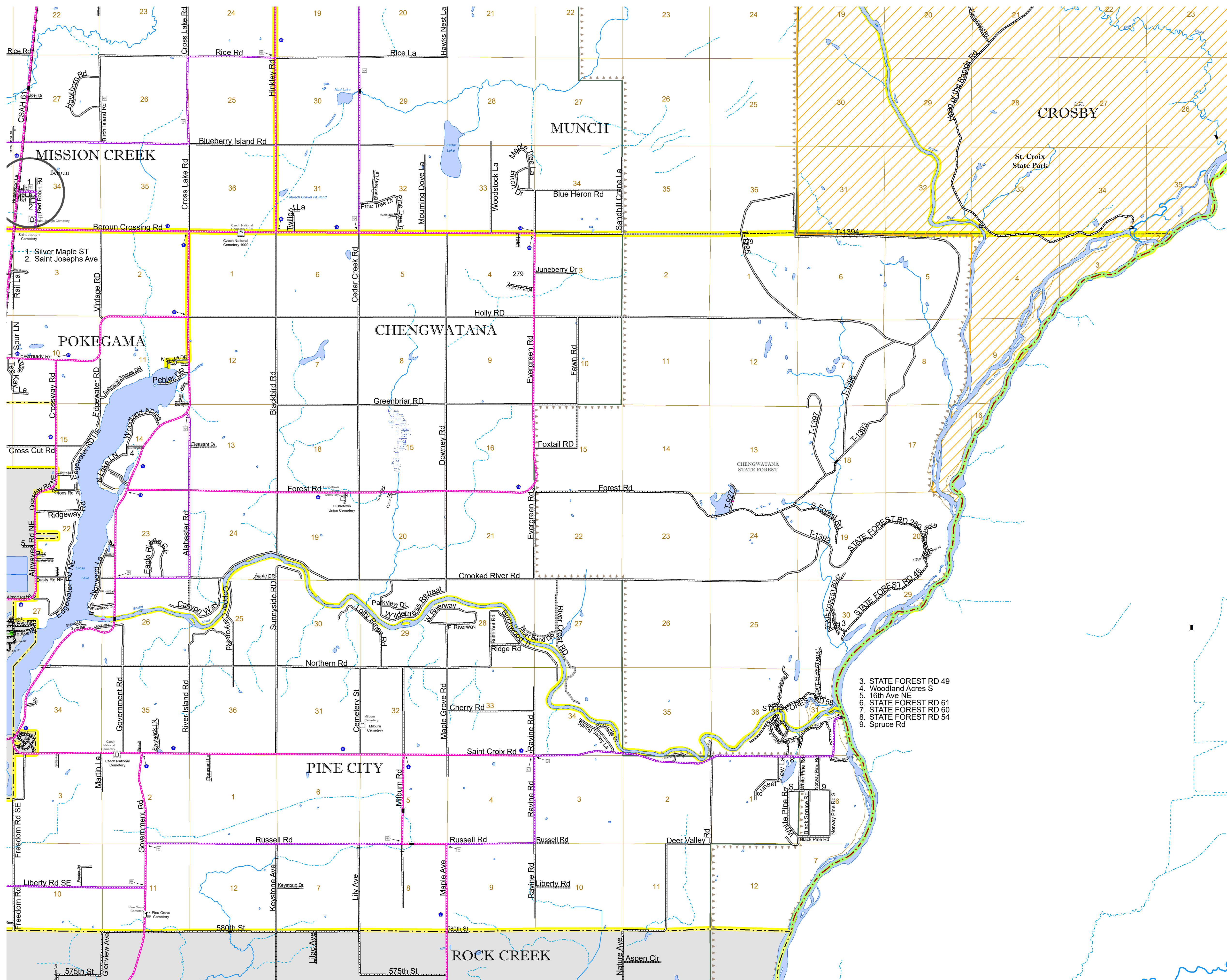
1 in = 2,800 ft

2022

Projection:
Transverse Mercator
NAD 1986
UTM Zone 15

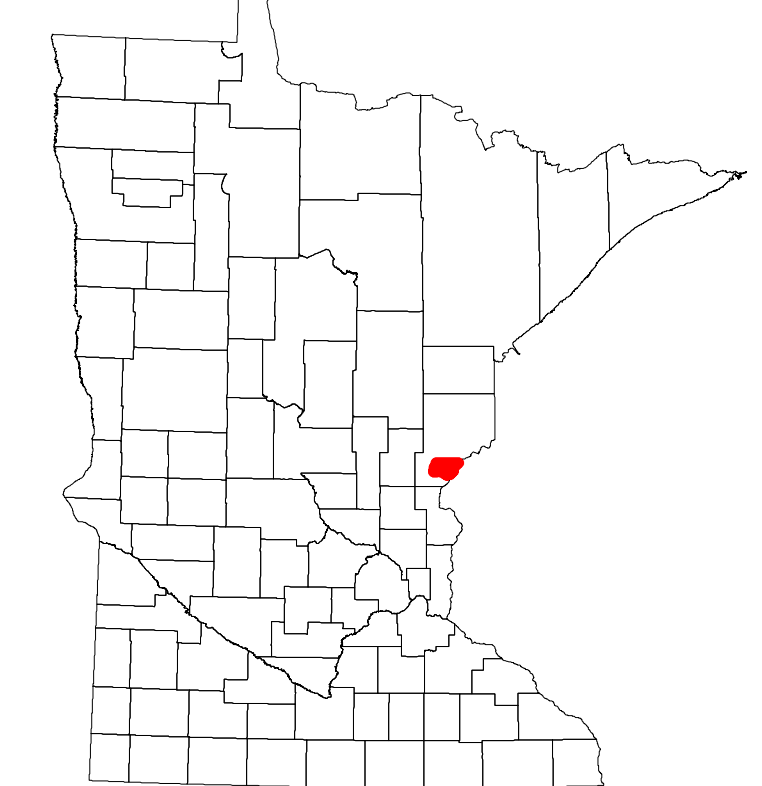


North American Datum
of 1986



- 3 STATE FOREST RD 49
- 4 Woodland Acres S
- 5 16th Ave NE
- 6 STATE FOREST RD 61
- 7 STATE FOREST RD 60
- 8 STATE FOREST RD 54
- 9 Spruce Rd

ROAD AND ROADWAY FEATURES		AVIATION FEATURES	
INTERSTATE		CONCRETE	
US HIGHWAY		BITUMINOUS	
MN HIGHWAY		GRAVEL	
COUNTY STATE AID HIGHWAY		DIRT/UNIMPROVED	
COUNTY ROAD		OTHER	
TOWNSHIP ROAD		UNKNOWN	
UNORGANIZED TERRITORY ROAD		RAMP OR CONNECTOR	
OTHER ROADS		INTERSTATE EXIT	
MUNICIPAL		NATIONAL PARK	
PRIVATE		NATIONAL WILDLIFE STATE GAME PRESERVE	
NATIVE SERVICE		NATIONAL FOREST STATE PARK	
MILITARY		RAILROAD AND RAILWAY FEATURES	
		EMPIRE BUILDER STATION (AMTRAK)	
		NORTHSTAR STATION (COMMITTEE)	
		LIGHT RAIL	
		BLUE LINE	
		GREEN LINE	
		LONG BRIDGE (200' OR GREATER SPAN)	
		MAJOR BRIDGE (20' TO 200' SPAN)	
		MINOR BRIDGE (5' TO 20' SPAN)	
		DAM	
		LOCK AND DAM	
		CITY CENTERS	
		STATE CAPITAL	
		COUNTY SEAT	
		CITY CENTER	
		UNINCORPORATED COMMUNITY	
		MNDOT OFFICE	
		MNDOT TRUCK STATION	
		HIGHWAY PATROL DISTRICT OFFICE	
		STATE TRAVEL INFORMATION CENTER	
		REST AREA (FULL SERVICE)	
		REST AREA (VAULT TOILET)	
		WAYSIDE (VAULT OR PIT TOILET)	
		PARK AND RIDE LOT	
		PORT OF ENTRY	
		PUBLIC ACCESS POINT	
		MN STATE COLLEGE AND UNIVERSITY SYSTEM (MNSCU)	
		UNIVERSITY OF MN SYSTEM	
		FARMGROUNDS	
		CULTURAL FEATURES	
		STATE HISTORICAL MARKER	
		HISTORIC DISTRICT	
		HISTORIC SITE	
		MONUMENT	
		BOUNDARY FEATURES	
		TRIBAL LAND	
		STATE OF MINNESOTA	
		COUNTY	
		MUNICIPALITY	
		UNORGANIZED TERRITORY	
		FEDERAL ADJUSTED URBAN AREA (2014)	
		CIVIL TOWNSHIP	
		CONGRESSIONAL TOWNSHIP	
		SECTION	
		MILITARY	
		VOYAGEURS NATIONAL PARK	
		BOUNDARY WATERS CANOE AREA WILDERNESS	
		STATE PARK	
		REGIONAL PARK	
		NATIONAL FOREST	
		NATIONAL AND STATE FOREST	
		STATE FOREST	
		NATIONAL TRAIL	
		WILDLIFE REFUGUE AREA	
		WILDLIFE MANAGEMENT AREA	
		HYDROLOGIC FEATURES	
		RIVER OR STREAM (PERMANENT)	
		LAKE, POND OR RESERVOIR	
		STREAM (INTERMITTENT)	
		DRAINAGE DITCH	
		WETLAND	
		ISLAND OR LAND	
		REGIONAL WATERSHED	



Population (U.S. Census 2010): 987

To request information from this document in an alternative format, call 651-366-4718 or 1-800-657-3774 (Greater Minnesota); 711 or 1-800-627-3529 (Minnesota Relay). You may also send an e-mail to ADarequest.dot@state.mn.us. (Please request at least one week in advance.)