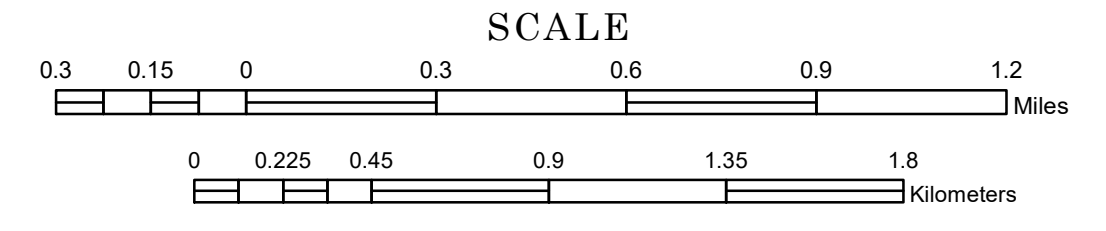


# TOWNSHIP OF REIS


PREPARED BY THE  
MINNESOTA DEPARTMENT OF TRANSPORTATION  
OFFICE OF TRANSPORTATION SYSTEM MANAGEMENT

IN COOPERATION WITH  
U.S. DEPARTMENT OF TRANSPORTATION  
FEDERAL HIGHWAY ADMINISTRATION



1 in = 1,600 ft

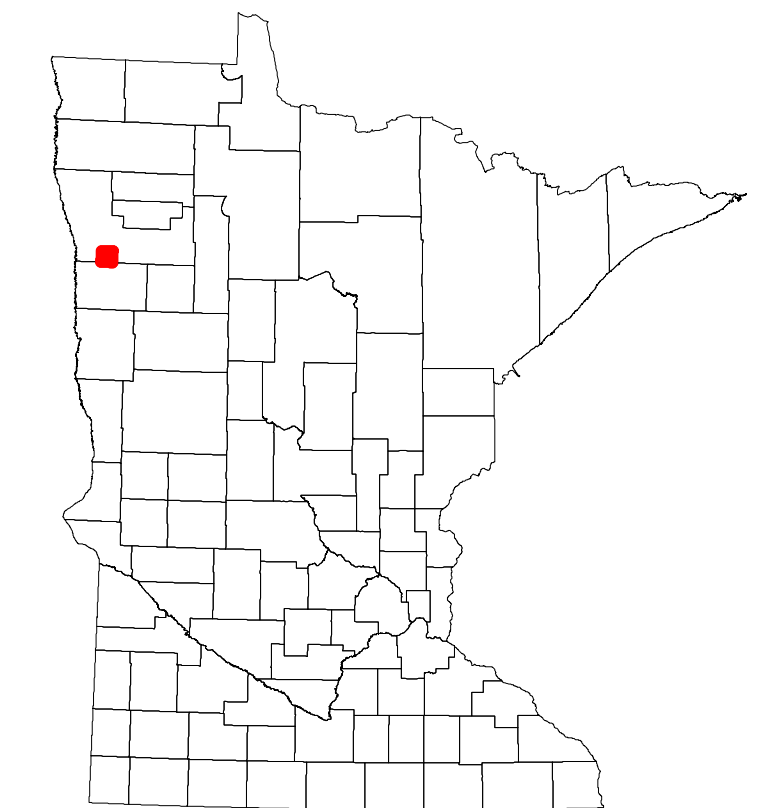
2023



Projection:  
Transverse Mercator  
NAD 1986  
UTM Zone 15

North American Datum  
of 1986

ROAD AND ROADWAY FEATURES		AVIATION FEATURES	
INTERSTATE	CONCRETE	COMMERCIAL AIRPORT	GENERAL AIRPORT
US HIGHWAY	BITUMINOUS	AIRSTRIP	SEAPLANE
MN HIGHWAY	GRAVEL	AIRPORT RUNWAY	BOUNDARY FEATURES
COUNTY STATE AID HIGHWAY	DIRT/UNIMPROVED	TRIAL LAND	STATE OF MINNESOTA
COUNTY ROAD	OTHER	COUNTY	MUNICIPALITY
TOWNSHIP ROAD	UNKNOWN	UNINCORPORATED	UNINCORPORATED
UNORGANIZED TERRITORY ROAD	RAMP OR CONNECTOR	FEDERAL ADJUSTED URBAN AREA (2014)	CIVIL TOWNSHIP
OTHER ROADS	INTERSTATE EXIT	CONGRESSIONAL TOWNSHIP	SECTION
Municipal	INTERSTATE	MILITARY	VOYAGEURS NATIONAL PARK
Private	INTERSTATE	VOYAGEURS NATIONAL PARK	BOUNDARY WATERS CANOE AREA WILDERNESS
National Monument	INTERSTATE	STATE PARK	STATE PARK
State Forest	INTERSTATE	NATIONAL FOREST	NATIONAL FOREST
National Wildlife Refuge	INTERSTATE	NATIONAL AND STATE FOREST	STATE FOREST
State Park	INTERSTATE	WILDLIFE REFUGUE AREA	WILDLIFE MANAGEMENT AREA
Present	INTERSTATE	WILDLIFE REFUGUE AREA	WILDLIFE MANAGEMENT AREA
Hydrologic Features	INTERSTATE	WILDLIFE REFUGUE AREA	WILDLIFE MANAGEMENT AREA
Railroad and Railway Features	INTERSTATE	WILDLIFE REFUGUE AREA	WILDLIFE MANAGEMENT AREA
Empire Builder Station (Amtrak)	INTERSTATE	WILDLIFE REFUGUE AREA	WILDLIFE MANAGEMENT AREA
Northstar Station (Commuter)	INTERSTATE	WILDLIFE REFUGUE AREA	WILDLIFE MANAGEMENT AREA
Light Rail	INTERSTATE	WILDLIFE REFUGUE AREA	WILDLIFE MANAGEMENT AREA
Blue Line	INTERSTATE	WILDLIFE REFUGUE AREA	WILDLIFE MANAGEMENT AREA
Green Line	INTERSTATE	WILDLIFE REFUGUE AREA	WILDLIFE MANAGEMENT AREA
Infrastructure Features	INTERSTATE	WILDLIFE REFUGUE AREA	WILDLIFE MANAGEMENT AREA
Long Bridge (300' or Greater Span)	INTERSTATE	WILDLIFE REFUGUE AREA	WILDLIFE MANAGEMENT AREA
Major Bridge (20' to 300' Span)	INTERSTATE	WILDLIFE REFUGUE AREA	WILDLIFE MANAGEMENT AREA
Minor Bridge (5' to 20' Span)	INTERSTATE	WILDLIFE REFUGUE AREA	WILDLIFE MANAGEMENT AREA
Dam	INTERSTATE	WILDLIFE REFUGUE AREA	WILDLIFE MANAGEMENT AREA
Lock and Dam	INTERSTATE	WILDLIFE REFUGUE AREA	WILDLIFE MANAGEMENT AREA
City Centers	INTERSTATE	WILDLIFE REFUGUE AREA	WILDLIFE MANAGEMENT AREA
State Capital	INTERSTATE	WILDLIFE REFUGUE AREA	WILDLIFE MANAGEMENT AREA
County Seat	INTERSTATE	WILDLIFE REFUGUE AREA	WILDLIFE MANAGEMENT AREA
City Center	INTERSTATE	WILDLIFE REFUGUE AREA	WILDLIFE MANAGEMENT AREA
Unincorporated Community	INTERSTATE	WILDLIFE REFUGUE AREA	WILDLIFE MANAGEMENT AREA
Public Service Features	INTERSTATE	WILDLIFE REFUGUE AREA	WILDLIFE MANAGEMENT AREA
MNDOT Office	INTERSTATE	WILDLIFE REFUGUE AREA	WILDLIFE MANAGEMENT AREA
MNDOT Truck Station	INTERSTATE	WILDLIFE REFUGUE AREA	WILDLIFE MANAGEMENT AREA
Highway Patrol District Office	INTERSTATE	WILDLIFE REFUGUE AREA	WILDLIFE MANAGEMENT AREA
State Travel Information Center	INTERSTATE	WILDLIFE REFUGUE AREA	WILDLIFE MANAGEMENT AREA
Rest Area (Full Service)	INTERSTATE	WILDLIFE REFUGUE AREA	WILDLIFE MANAGEMENT AREA
Rest Area (Vault Toilet)	INTERSTATE	WILDLIFE REFUGUE AREA	WILDLIFE MANAGEMENT AREA
Wayside (Vault or Pit Toilet)	INTERSTATE	WILDLIFE REFUGUE AREA	WILDLIFE MANAGEMENT AREA
Park and Ride Lot	INTERSTATE	WILDLIFE REFUGUE AREA	WILDLIFE MANAGEMENT AREA
Port of Entry	INTERSTATE	WILDLIFE REFUGUE AREA	WILDLIFE MANAGEMENT AREA
Public Access Point	INTERSTATE	WILDLIFE REFUGUE AREA	WILDLIFE MANAGEMENT AREA
MN State College and University System (MNSCU)	INTERSTATE	WILDLIFE REFUGUE AREA	WILDLIFE MANAGEMENT AREA
University of MN System	INTERSTATE	WILDLIFE REFUGUE AREA	WILDLIFE MANAGEMENT AREA
Fairgrounds	INTERSTATE	WILDLIFE REFUGUE AREA	WILDLIFE MANAGEMENT AREA
Cultural Features	INTERSTATE	WILDLIFE REFUGUE AREA	WILDLIFE MANAGEMENT AREA
State Historical Marker	INTERSTATE	WILDLIFE REFUGUE AREA	WILDLIFE MANAGEMENT AREA
Historic District	INTERSTATE	WILDLIFE REFUGUE AREA	WILDLIFE MANAGEMENT AREA
Historic Site	INTERSTATE	WILDLIFE REFUGUE AREA	WILDLIFE MANAGEMENT AREA
Monument	INTERSTATE	WILDLIFE REFUGUE AREA	WILDLIFE MANAGEMENT AREA



Population (U.S. Census 2010): 79

To request information from this document in an alternative format, call 651-366-4718 or 1-800-657-3774 (Greater Minnesota); 711 or 1-800-627-3529 (Minnesota Relay). You may also send an e-mail to ADARquest.dot@state.mn.us. (Please request at least one week in advance.)