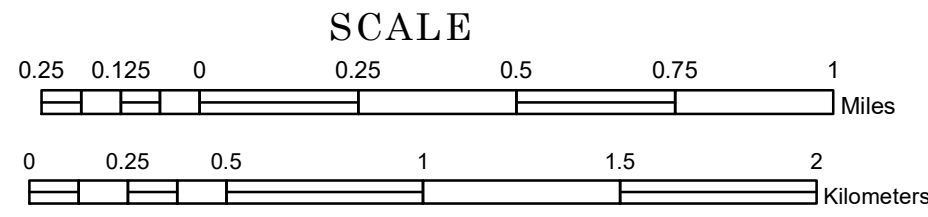


# TOWNSHIP OF PAXTON


PREPARED BY THE  
MINNESOTA DEPARTMENT OF TRANSPORTATION  
OFFICE OF TRANSPORTATION SYSTEM MANAGEMENT

IN COOPERATION WITH  
U.S. DEPARTMENT OF TRANSPORTATION  
FEDERAL HIGHWAY ADMINISTRATION



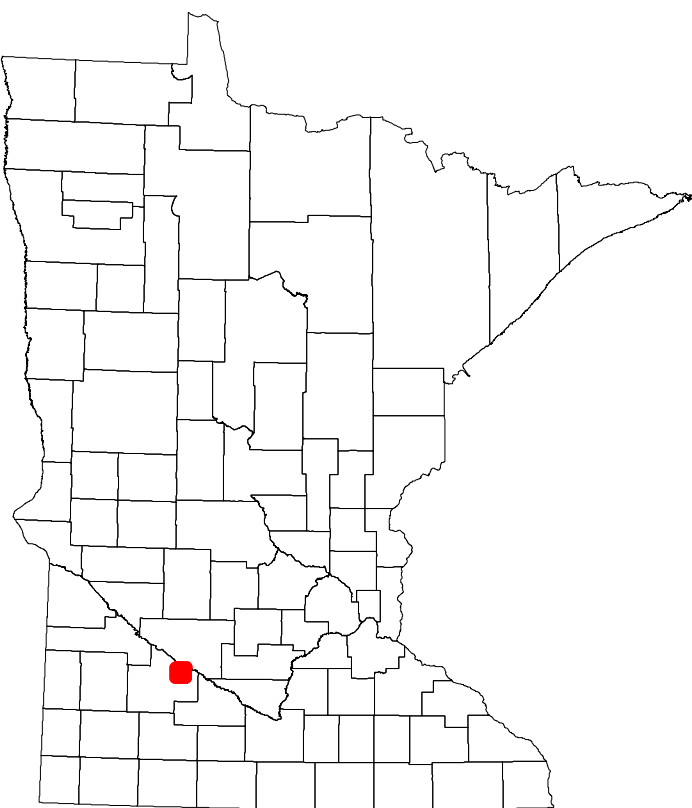
2022

Projection:  
Transverse Mercator  
NAD 1986  
UTM Zone 15



North American Datum  
of 1986

|  |   |   |   |
|--|---|---|---|
| <p><b>ROAD AND ROADWAY FEATURES</b></p> <ul style="list-style-type: none"> <li>INTERSTATE</li> <li>US HIGHWAY</li> <li>MN HIGHWAY</li> <li>COUNTY STATE AID HIGHWAY</li> <li>COUNTY ROAD</li> <li>TOWNSHIP ROAD</li> <li>UNORGANIZED TERRITORY ROAD</li> <li>OTHER ROADS</li> <li>Municipal</li> <li>Nature Service</li> <li>Military</li> <li>Light Rail</li> <li>Blue Line</li> <li>Green Line</li> <li>Long Bridge (300' or Greater Span)</li> <li>Major Bridge (20' to 300' Span)</li> <li>Minor Bridge (5' to 20' Span)</li> <li>DAM</li> <li>LOCK-AND DAM</li> </ul> <p><b>CITY CENTERS</b></p> <ul style="list-style-type: none"> <li>STATE CAPITAL</li> <li>COUNTY SEAT</li> <li>CITY CENTER</li> <li>UNINCORPORATED COMMUNITY</li> </ul> <p><b>PUBLIC SERVICE FEATURES</b></p> <ul style="list-style-type: none"> <li>MNDOT OFFICE</li> <li>MNDOT TRUCK STATION</li> <li>HIGHWAY PATROL DISTRICT OFFICE</li> <li>STATE TRAVEL INFORMATION CENTER</li> <li>REST AREA (Full Service)</li> <li>REST AREA (Vault Toilets)</li> <li>WAYSIDE (Vault or Pit Toilets)</li> <li>PARK AND RIDE LOT</li> <li>PORT OF ENTRY</li> <li>PUBLIC ACCESS POINT</li> <li>MN STATE COLLEGE AND UNIVERSITY SYSTEM (MNSCU)</li> <li>UNIVERSITY OF MN SYSTEM</li> <li>FAIRGROUNDS</li> </ul> <p><b>CULTURAL FEATURES</b></p> <ul style="list-style-type: none"> <li>STATE HISTORICAL MARKER</li> <li>HISTORIC DISTRICT</li> <li>HISTORIC SITE</li> <li>MONUMENT</li> </ul> | <p><b>RAILROAD AND RAILWAY FEATURES</b></p> <ul style="list-style-type: none"> <li>EMPIRE BUILDER STATION (Amtrak)</li> <li>NORTHSTAR STATION (Commuter)</li> </ul> <p><b>INFRASTRUCTURE FEATURES</b></p> <ul style="list-style-type: none"> <li>MAJOR BRIDGE (20' to 300' Span)</li> <li>MINOR BRIDGE (5' to 20' Span)</li> <li>DAM</li> <li>LOCK-AND DAM</li> </ul> <p><b>CITY CENTERS</b></p> <ul style="list-style-type: none"> <li>STATE CAPITAL</li> <li>COUNTY SEAT</li> <li>CITY CENTER</li> <li>UNINCORPORATED COMMUNITY</li> </ul> <p><b>PUBLIC SERVICE FEATURES</b></p> <ul style="list-style-type: none"> <li>MNDOT OFFICE</li> <li>MNDOT TRUCK STATION</li> <li>HIGHWAY PATROL DISTRICT OFFICE</li> <li>STATE TRAVEL INFORMATION CENTER</li> <li>REST AREA (Full Service)</li> <li>REST AREA (Vault Toilets)</li> <li>WAYSIDE (Vault or Pit Toilets)</li> <li>PARK AND RIDE LOT</li> <li>PORT OF ENTRY</li> <li>PUBLIC ACCESS POINT</li> <li>MN STATE COLLEGE AND UNIVERSITY SYSTEM (MNSCU)</li> <li>UNIVERSITY OF MN SYSTEM</li> <li>FAIRGROUNDS</li> </ul> <p><b>CULTURAL FEATURES</b></p> <ul style="list-style-type: none"> <li>STATE HISTORICAL MARKER</li> <li>HISTORIC DISTRICT</li> <li>HISTORIC SITE</li> <li>MONUMENT</li> </ul> | <p><b>ROAD AND ROADWAY FEATURES</b></p> <ul style="list-style-type: none"> <li>CONCRETE</li> <li>BITUMINOUS</li> <li>GRAVEL</li> <li>DIRT/UNIMPROVED</li> <li>OTHER</li> <li>UNKNOWN</li> <li>RAMP OR CONNECTOR</li> <li>INTERSTATE EXIT</li> <li>GREAT RIVER ROAD</li> </ul> <p><b>RAILROAD AND RAILWAY FEATURES</b></p> <ul style="list-style-type: none"> <li>EMPIRE BUILDER STATION (Amtrak)</li> <li>NORTHSTAR STATION (Commuter)</li> </ul> <p><b>INFRASTRUCTURE FEATURES</b></p> <ul style="list-style-type: none"> <li>MAJOR BRIDGE (20' to 300' Span)</li> <li>MINOR BRIDGE (5' to 20' Span)</li> <li>DAM</li> <li>LOCK-AND DAM</li> </ul> <p><b>CITY CENTERS</b></p> <ul style="list-style-type: none"> <li>STATE CAPITAL</li> <li>COUNTY SEAT</li> <li>CITY CENTER</li> <li>UNINCORPORATED COMMUNITY</li> </ul> <p><b>PUBLIC SERVICE FEATURES</b></p> <ul style="list-style-type: none"> <li>MNDOT OFFICE</li> <li>MNDOT TRUCK STATION</li> <li>HIGHWAY PATROL DISTRICT OFFICE</li> <li>STATE TRAVEL INFORMATION CENTER</li> <li>REST AREA (Full Service)</li> <li>REST AREA (Vault Toilets)</li> <li>WAYSIDE (Vault or Pit Toilets)</li> <li>PARK AND RIDE LOT</li> <li>PORT OF ENTRY</li> <li>PUBLIC ACCESS POINT</li> <li>MN STATE COLLEGE AND UNIVERSITY SYSTEM (MNSCU)</li> <li>UNIVERSITY OF MN SYSTEM</li> <li>FAIRGROUNDS</li> </ul> <p><b>CULTURAL FEATURES</b></p> <ul style="list-style-type: none"> <li>STATE HISTORICAL MARKER</li> <li>HISTORIC DISTRICT</li> <li>HISTORIC SITE</li> <li>MONUMENT</li> </ul> | <p><b>AVIATION FEATURES</b></p> <ul style="list-style-type: none"> <li>COMMERCIAL AIRPORT</li> <li>GENERAL AIRPORT</li> <li>AIRSTRIP</li> <li>SEAPLANE</li> <li>AIRPORT RUNWAY</li> </ul> <p><b>BOUNDARY FEATURES</b></p> <ul style="list-style-type: none"> <li>TRIBAL LAND</li> <li>STATE OF MINNESOTA</li> <li>COUNTY</li> <li>MUNICIPALITY</li> <li>UNORGANIZED TERRITORY</li> <li>FEDERAL ADJUSTED URBAN AREA (2014)</li> <li>CIVIL TOWNSHIP</li> <li>CONGRESSIONAL TOWNSHIP</li> <li>SECTION</li> <li>MILITARY</li> <li>VOYAGEURS NATIONAL PARK</li> <li>BOUNDARY WATERS CANOE AREA WILDERNESS</li> <li>STATE PARK</li> <li>REGIONAL PARK</li> <li>NATIONAL FOREST</li> <li>NATIONAL AND STATE FOREST</li> <li>STATE FOREST</li> <li>NATIONAL TRAIL</li> <li>WILDLIFE REFUGE AREA</li> <li>WILDLIFE MANAGEMENT AREA</li> </ul> <p><b>HYDROLOGIC FEATURES</b></p> <ul style="list-style-type: none"> <li>RIVER OR STREAM (PERENNIAL)</li> <li>LAKE, POND OR RESERVOIR</li> <li>STREAM (INTERMITTENT)</li> <li>DRAINAGE DITCH</li> <li>WETLAND</li> <li>ISLAND OR LAND</li> <li>REGIONAL WATERSHED</li> </ul> |
|--|---|---|---|



Population (U.S. Census 2010): 555

To request information from this document in an alternative format, call 651-366-4718 or 1-800-657-3774 (Greater Minnesota); 711 or 1-800-627-3529 (Minnesota Relay). You may also send an e-mail to ADArequest.dot@state.mn.us. (Please request at least one week in advance.)