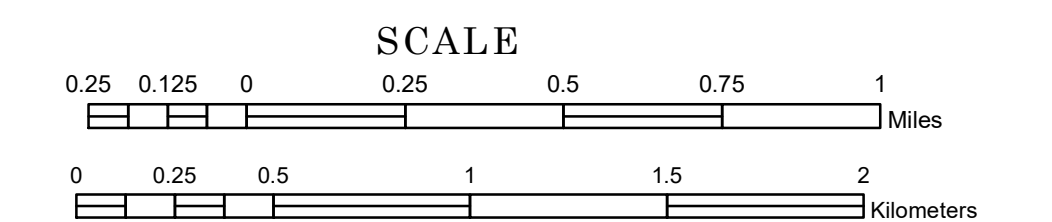


TOWNSHIP OF SHERMAN

PREPARED BY THE
MINNESOTA DEPARTMENT OF TRANSPORTATION
OFFICE OF TRANSPORTATION SYSTEM MANAGEMENT


IN COOPERATION WITH
U.S. DEPARTMENT OF TRANSPORTATION
FEDERAL HIGHWAY ADMINISTRATION



1 in = 1,600 ft

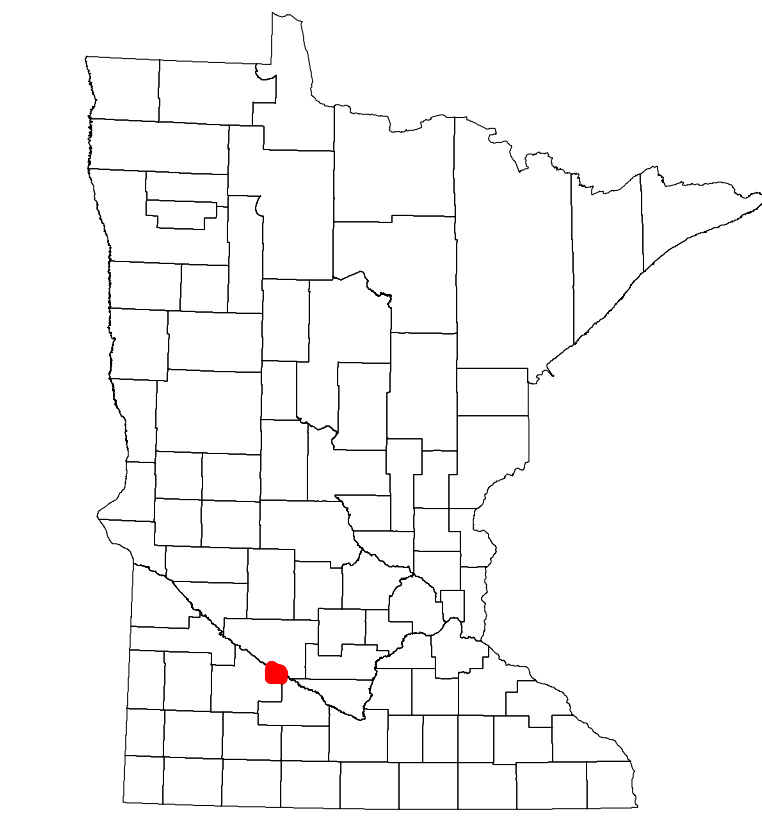
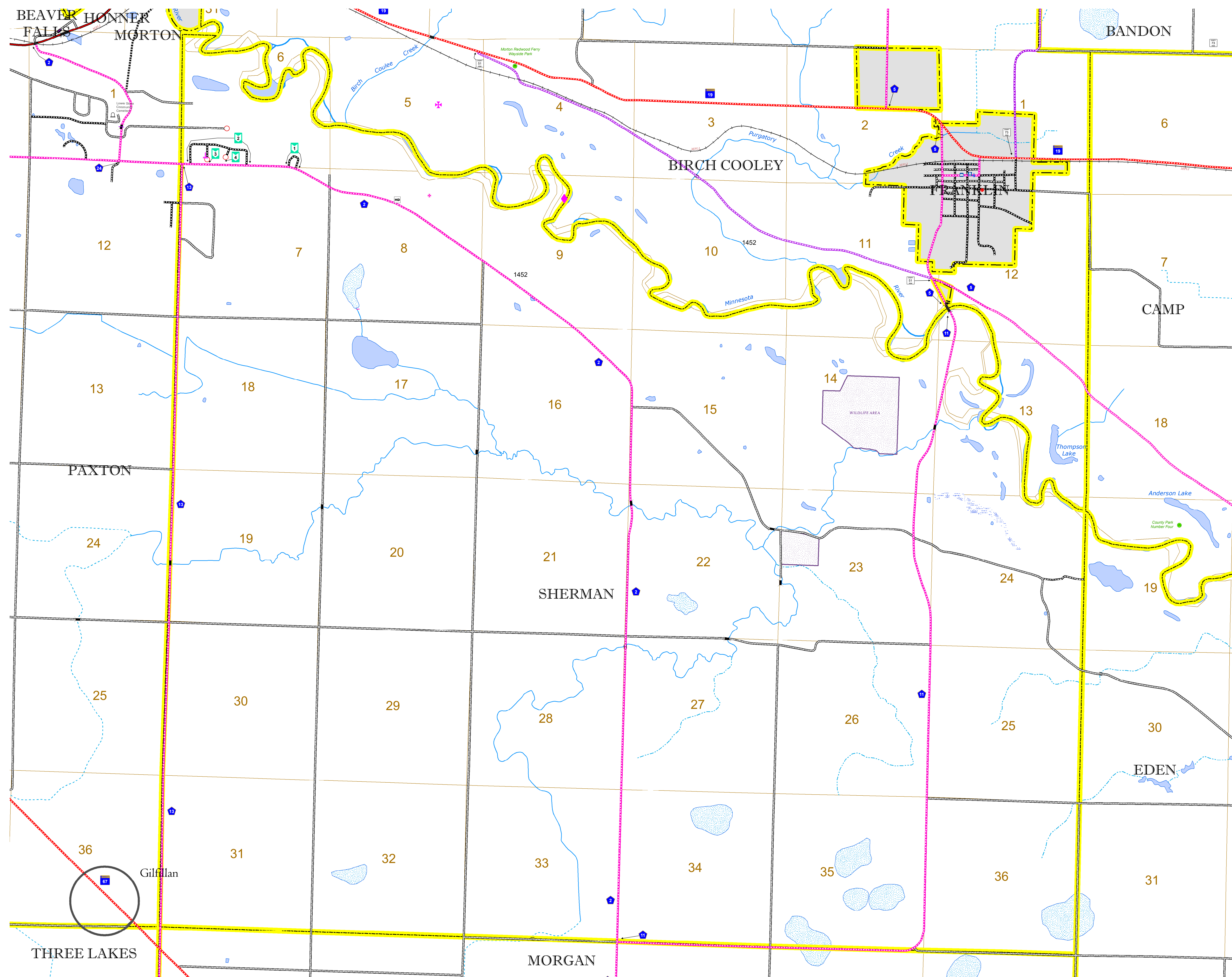
2022

Projection:
Transverse Mercator
NAD 1986
UTM Zone 15



North American Datum
of 1986

INTERSTATE	ROAD AND ROADWAY FEATURES	CONCRETE
US HIGHWAY	GRAVEL	BITUMINOUS
MN HIGHWAY	DIRT/UNIMPROVED	GRAVEL
COUNTY STATE AID HIGHWAY	OTHER	DIRT/UNIMPROVED
COUNTY ROAD	UNKNOWN	OTHER
TOWNSHIP ROAD		UNKNOWN
UNORGANIZED TERRITORY ROAD		
OTHER ROADS	RAMP OR CONNECTOR	
Municipal	INTERSTATE EXIT	
National	GREAT RIVER ROAD	
National Monument		
National Park		
National Wildlife Refuge		
State Forest		
State Park		
Preserve		
	RAILROAD AND RAILWAY FEATURES	AVIATION FEATURES
	COMMERCIAL AIRPORT	COMMERCIAL AIRPORT
	GENERAL AIRPORT	GENERAL AIRPORT
	AIRSTRIP	AIRSTRIP
	SEAPLANE	SEAPLANE
	AIRPORT RUNWAY	AIRPORT RUNWAY
	BOUNDARY FEATURES	
	TRIBAL LAND	TRIBAL LAND
	STATE OF MINNESOTA	STATE OF MINNESOTA
	COUNTY	COUNTY
	MUNICIPALITY	MUNICIPALITY
	UNORGANIZED TERRITORY	UNORGANIZED TERRITORY
	FEDERAL ADJUSTED URBAN AREA (2014)	FEDERAL ADJUSTED URBAN AREA (2014)
	CIVIL TOWNSHIP	CIVIL TOWNSHIP
	CONGRESSIONAL TOWNSHIP	CONGRESSIONAL TOWNSHIP
	SECTION	SECTION
	MILITARY	MILITARY
	VOYAGEUR'S NATIONAL PARK	VOYAGEUR'S NATIONAL PARK
	BOUNDARY WATERS CANOE AREA WILDERNESS	BOUNDARY WATERS CANOE AREA WILDERNESS
	STATE PARK	STATE PARK
	REGIONAL PARK	REGIONAL PARK
	NATIONAL FOREST	NATIONAL FOREST
	NATIONAL AND STATE FOREST	NATIONAL AND STATE FOREST
	STATE FOREST	STATE FOREST
	NATIONAL TRAIL	NATIONAL TRAIL
	WILDLIFE REFUGEMENT AREA	WILDLIFE REFUGEMENT AREA
	WILDLIFE MANAGEMENT AREA	WILDLIFE MANAGEMENT AREA
	HYDROLOGIC FEATURES	HYDROLOGIC FEATURES
	RIVER OR STREAM (PERENNIAL)	RIVER OR STREAM (PERENNIAL)
	LAKE, POND OR RESERVOIR	LAKE, POND OR RESERVOIR
	STREAM (INTERMITTENT)	STREAM (INTERMITTENT)
	DRAINAGE DITCH	DRAINAGE DITCH
	WETLAND	WETLAND
	ISLAND OR LAND	ISLAND OR LAND
	REGIONAL WATERSHED	REGIONAL WATERSHED



Population (U.S. Census 2010): 370

To request information from this document in an alternative format, call 651-366-4718 or 1-800-657-3774 (Greater Minnesota); 711 or 1-800-627-3529 (Minnesota Relay). You may also send an e-mail to ADRequest.dot@state.mn.us. (Please request at least one week in advance.)