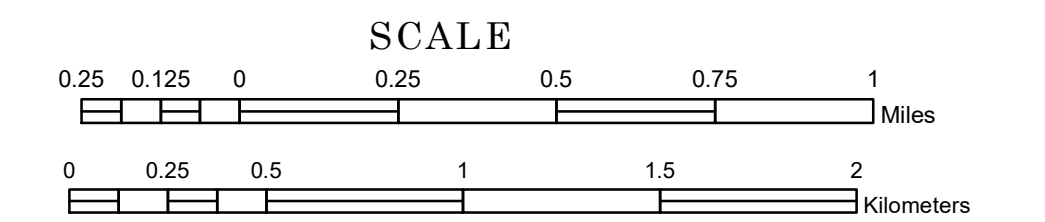


TOWNSHIP OF VAIL

PREPARED BY THE
MINNESOTA DEPARTMENT OF TRANSPORTATION
OFFICE OF TRANSPORTATION SYSTEM MANAGEMENT


IN COOPERATION WITH
U.S. DEPARTMENT OF TRANSPORTATION
FEDERAL HIGHWAY ADMINISTRATION



1 in = 1,600 ft

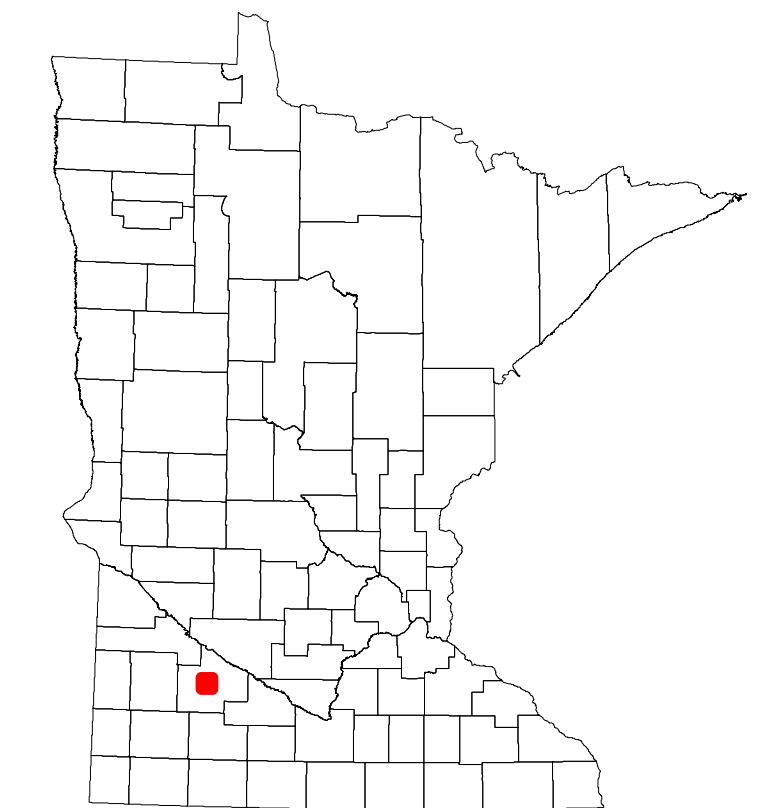
2022

Projection:
Transverse Mercator
NAD 1986
UTM Zone 15



North American Datum
of 1986

ROAD AND ROADWAY FEATURES		AVIATION FEATURES	
INTERSTATE	CONCRETE	COMMERCIAL AIRPORT	GENERAL AIRPORT
US HIGHWAY	BITUMINOUS	NORTHSTAR STATION (COMMUTER)	AIRSTRIP
MN HIGHWAY	GRAVEL	SEAPLANE	SEAPLANE
COUNTY STATE AID HIGHWAY	DIRT/UNIMPROVED	AIRPORT RUNWAY	AIRPORT RUNWAY
COUNTY ROAD	OTHER	TRAIL	TRAIL
TOWNSHIP ROAD	UNKNOWN	STATE OF MINNESOTA	STATE OF MINNESOTA
UNORGANIZED TERRITORY ROAD	RAMP OR CONNECTOR	COUNTY	COUNTY
OTHER ROADS	INTERSTATE EXIT	MUNICIPALITY	MUNICIPALITY
Municipal	GREAT RIVER ROAD	UNORGANIZED TERRITORY	UNORGANIZED TERRITORY
Private	RAILROAD AND RAILWAY FEATURES	FEDERAL ADJUSTED URBAN AREA (2014)	FEDERAL ADJUSTED URBAN AREA (2014)
National Monument	EMPIRE BUILDER STATION (AMTRAK)	CIVIL TOWNSHIP	CIVIL TOWNSHIP
National Wildlife Refuge	NORTHSTAR STATION (COMMUTER)	CONGRESSIONAL TOWNSHIP	CONGRESSIONAL TOWNSHIP
State Park	LIGHT RAIL	SECTION	SECTION
State Park Preserve	BLUE LINE	MILITARY	MILITARY
State Park Preserve	GREEN LINE	VOYAGEUR'S NATIONAL PARK	VOYAGEUR'S NATIONAL PARK
State Park Preserve	INFRASTRUCTURE FEATURES	BOUNDARY WATERS CANOE AREA WILDERNESS	BOUNDARY WATERS CANOE AREA WILDERNESS
State Park Preserve	LONG BRIDGE (200' OR GREATER SPAN)	STATE PARK	STATE PARK
State Park Preserve	MAJOR BRIDGE (20' TO 200' SPAN)	REGIONAL PARK	REGIONAL PARK
State Park Preserve	MINOR BRIDGE (5' TO 20' SPAN)	NATIONAL FOREST	NATIONAL FOREST
State Park Preserve	DAM	NATIONAL AND STATE FOREST	NATIONAL AND STATE FOREST
State Park Preserve	LOCK AND DAM	STATE FOREST	STATE FOREST
State Park Preserve	CITY CENTERS	NATIONAL TRAIL	NATIONAL TRAIL
State Park Preserve	STATE CAPITAL	WILDLIFE REFUGUE AREA	WILDLIFE REFUGUE AREA
State Park Preserve	COUNTY SEAT	WILDLIFE MANAGEMENT AREA	WILDLIFE MANAGEMENT AREA
State Park Preserve	CITY CENTER	HYDROLOGIC FEATURES	HYDROLOGIC FEATURES
State Park Preserve	UNINCORPORATED COMMUNITY	RIVER OR STREAM (PERMANENT)	RIVER OR STREAM (PERMANENT)
State Park Preserve	COMMUNITY	LAKE, POND OR RESERVOIR	LAKE, POND OR RESERVOIR
State Park Preserve	MNDOT OFFICE	STREAM (INTERMITTENT)	STREAM (INTERMITTENT)
State Park Preserve	MNDOT TRUCK STATION	DRAINAGE DITCH	DRAINAGE DITCH
State Park Preserve	HIGHWAY PATROL DISTRICT OFFICE	WETLAND	WETLAND
State Park Preserve	STATE TRAVEL INFORMATION CENTER	ISLAND OR LAND	ISLAND OR LAND
State Park Preserve	REST AREA (FULL SERVICE)	REGIONAL WATERSHED	REGIONAL WATERSHED
State Park Preserve	REST AREA (VAULT TOILET)		
State Park Preserve	WAYSIDE (VAULT OR PITY TOILET)		
State Park Preserve	PARK AND RIDE LOT		
State Park Preserve	PORT OF ENTRY		
State Park Preserve	PUBLIC ACCESS POINT		
State Park Preserve	MN STATE COLLEGE AND UNIVERSITY SYSTEM (MNSCU)		
State Park Preserve	UNIVERSITY OF MN SYSTEM		
State Park Preserve	FARMGROUNDS		
State Park Preserve	CULTURAL FEATURES		
State Park Preserve	STATE HISTORICAL MARKER		
State Park Preserve	HISTORIC DISTRICT		
State Park Preserve	HISTORIC SITE		
State Park Preserve	MONUMENT		



Population (U.S. Census 2010): 229

To request information from this document in an alternative format, call 651-366-4718 or 1-800-657-3774 (Greater Minnesota); 711 or 1-800-627-3529 (Minnesota Relay). You may also send an e-mail to ADarequest.dot@state.mn.us. (Please request at least one week in advance.)