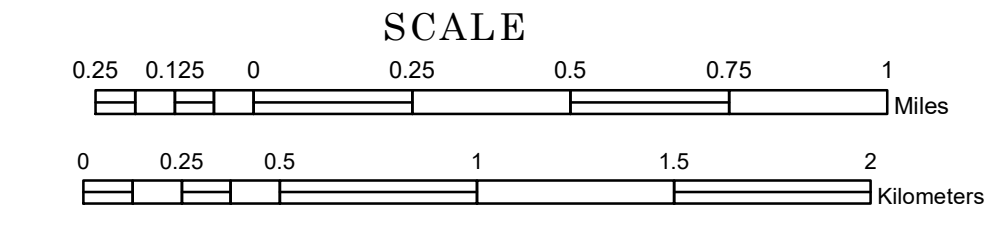


# TOWNSHIP OF FRENCH

PREPARED BY THE  
MINNESOTA DEPARTMENT OF TRANSPORTATION  
OFFICE OF TRANSPORTATION SYSTEM MANAGEMENT

IN COOPERATION WITH  
U.S. DEPARTMENT OF TRANSPORTATION  
FEDERAL HIGHWAY ADMINISTRATION



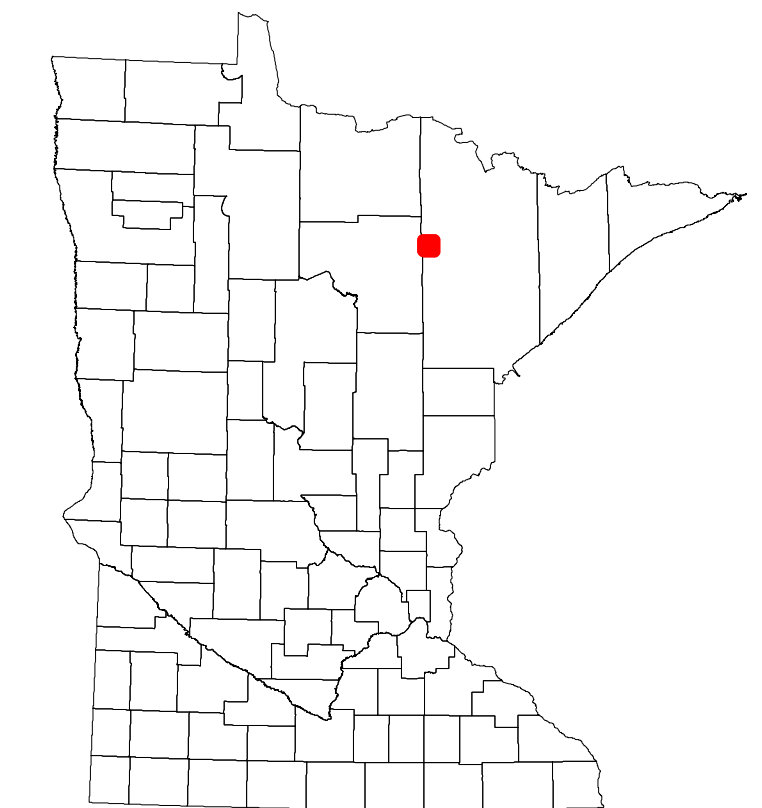
2022

Projection:  
Transverse Mercator  
NAD 1986  
UTM Zone 15

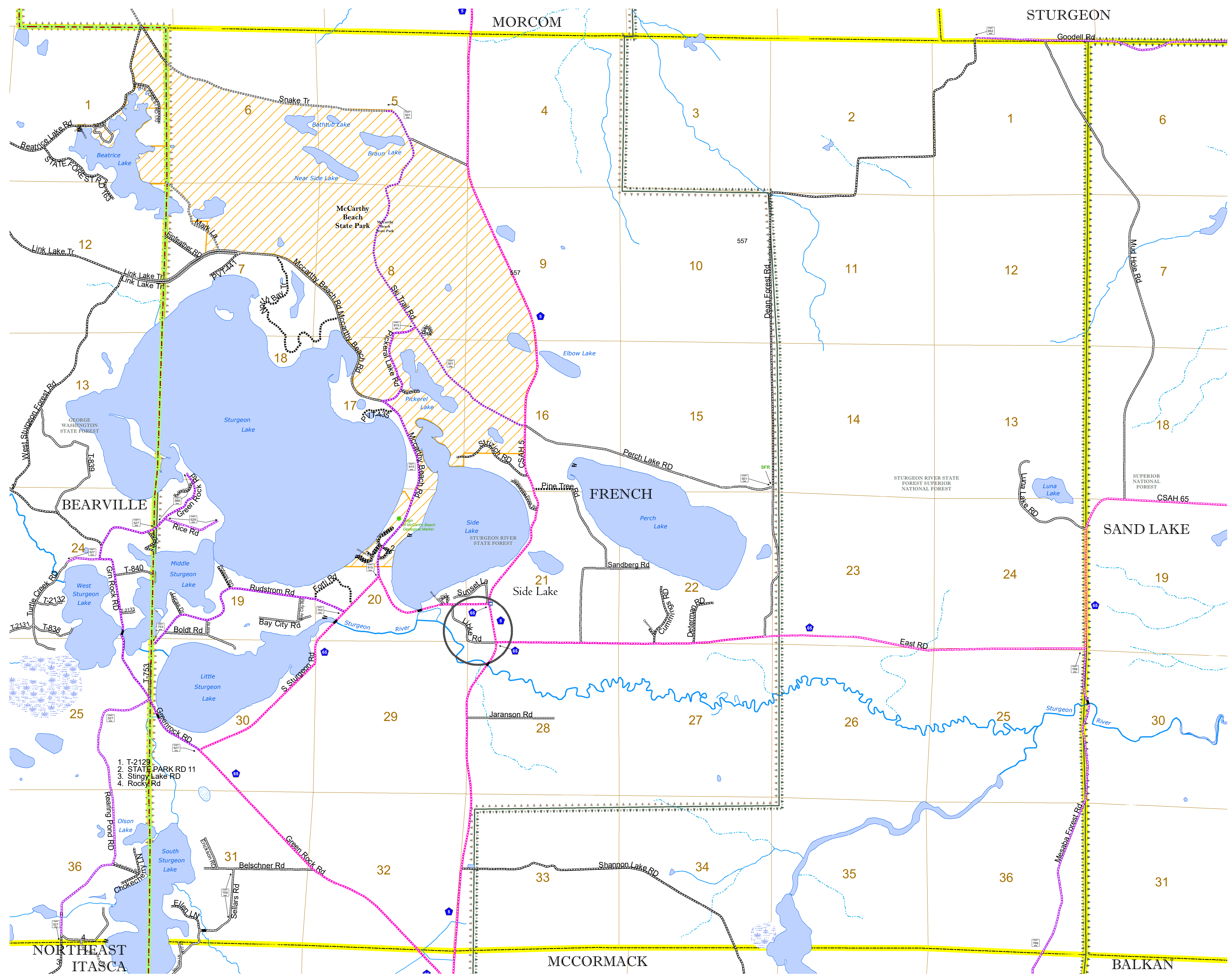


North American Datum  
of 1986

ROAD AND ROADWAY FEATURES		BOUNDARY FEATURES	
INTERSTATE	CONCRETE	TRIBAL LAND	SECTION
US HIGHWAY	BITUMINOUS	STATE OF MINNESOTA	MILITARY
MN HIGHWAY	GRAVEL	COUNTY	VOYAGEURS NATIONAL PARK
COUNTY STATE AID HIGHWAY	DIRT/UNIMPROVED	MUNICIPALITY	BOUNDARY WATERS CANOE AREA WILDERNESS
COUNTY ROAD	OTHER	UNORGANIZED TERRITORY	STATE PARK
TOWNSHIP ROAD	UNKNOWN	FEDERAL ADJUSTED URBAN AREA (2014)	NATIONAL FOREST
UNORGANIZED TERRITORY ROAD		CIVIL TOWNSHIP	NATIONAL AND STATE FOREST
OTHER ROADS		CONGRESSIONAL TOWNSHIP	STATE FOREST
Municipal	RAMP OR CONNECTOR	UNINCORPORATED COMMUNITY	NATIONAL TRAIL
Private	INTERSTATE EXIT		WILDLIFE REFUGE AREA
National Monument	GREAT RIVER ROAD		WILDLIFE MANAGEMENT AREA
National Wildlife Refuge			HYDROLOGIC FEATURES
State Park			RIVER OR STREAM (PERMANENT)
Preserve			LAKE, POND OR RESERVOIR
			STREAM (INTERMITTENT)
			DRAINAGE DITCH
			WETLAND
			ISLAND OR LAND
			REGIONAL WATERSHED



Population (U.S. Census 2010): 567



To request information from this document in an alternative format, call 651-366-4718 or 1-800-657-3774 (Greater Minnesota); 711 or 1-800-627-3529 (Minnesota Relay). You may also send an e-mail to ADarequest.dot@state.mn.us. (Please request at least one week in advance.)