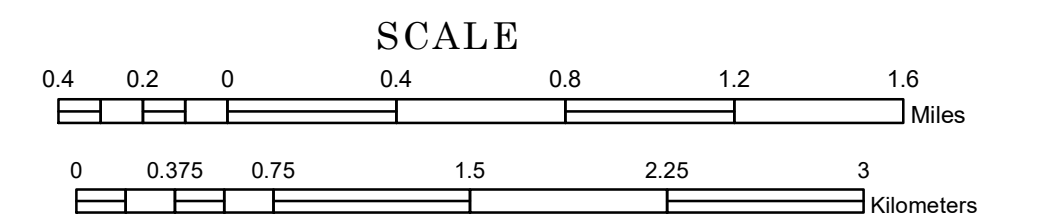


# TOWNSHIP OF GRAND LAKE

PREPARED BY THE  
MINNESOTA DEPARTMENT OF TRANSPORTATION  
OFFICE OF TRANSPORTATION SYSTEM MANAGEMENT


IN COOPERATION WITH  
U.S. DEPARTMENT OF TRANSPORTATION  
FEDERAL HIGHWAY ADMINISTRATION



1 in = 2,400 ft

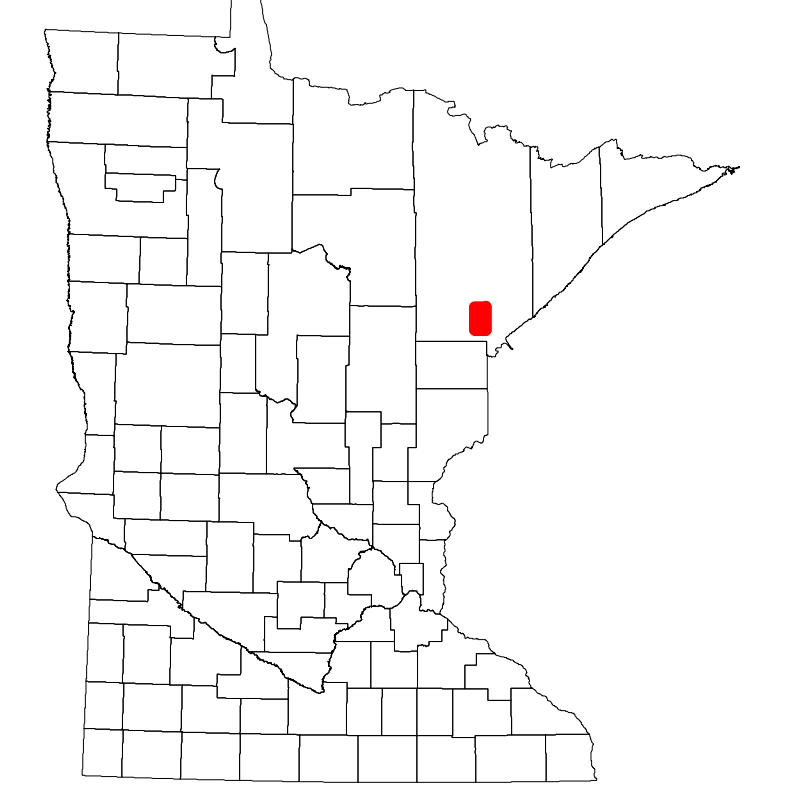
2022

Projection:  
Transverse Mercator  
NAD 1986  
UTM Zone 15

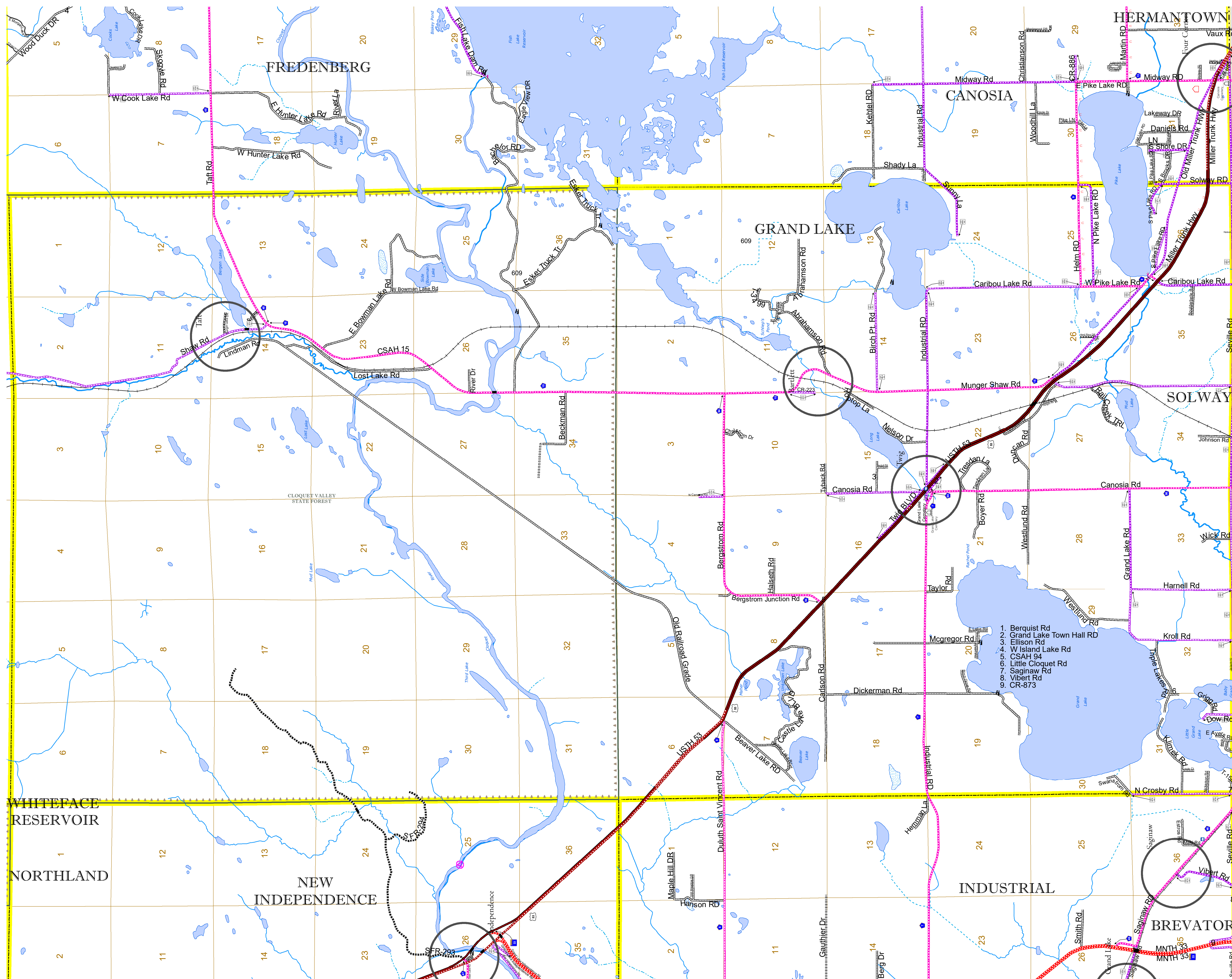


North American Datum  
of 1986

| ROAD AND ROADWAY FEATURES          |                                       |
|------------------------------------|---------------------------------------|
| INTERSTATE                         | CONCRETE                              |
| US HIGHWAY                         | BITUMINOUS                            |
| MN HIGHWAY                         | GRAVEL                                |
| COUNTY STATE AID HIGHWAY           | DIRT/UNIMPROVED                       |
| COUNTY ROAD                        | OTHER                                 |
| TOWNSHIP ROAD                      | UNKNOWN                               |
| UNORGANIZED TERRITORY ROAD         |                                       |
| OTHER ROADS                        | RAMP OR CONNECTOR                     |
| Municipal                          | National Monument                     |
| Private                            | State Forest                          |
| Nature Service                     | National Park                         |
| Military                           | National Wildlife                     |
|                                    | State Game                            |
|                                    | National Forest                       |
|                                    | State Park                            |
|                                    | Preserve                              |
| RAILROAD AND RAILWAY FEATURES      |                                       |
| EMPIRE BUILDER STATION (AMTRAK)    | COMMERCIAL AIRPORT                    |
| NORTHSTAR STATION (COMMUTER)       | GENERAL AIRPORT                       |
|                                    | AIRSTRIP                              |
|                                    | SEAPLANE                              |
|                                    | AIRPORT RUNWAY                        |
| BOUNDARY FEATURES                  |                                       |
| LONG BRIDGE (200' OR GREATER SWAN) | TRIBAL LAND                           |
| MAJOR BRIDGE (50' TO 200' SWAN)    | STATE OF MINNESOTA                    |
| MINOR BRIDGE (5' TO 20' SWAN)      | COUNTY                                |
| DAM                                | MUNICIPALITY                          |
| LOCK AND DAM                       | UNORGANIZED TERRITORY                 |
|                                    | FEDERAL ADJUSTED URBAN AREA (2014)    |
|                                    | CIVIL TOWNSHIP                        |
|                                    | CONGRESSIONAL TOWNSHIP                |
|                                    | SECTION                               |
|                                    | MILITARY                              |
|                                    | VOYAGEURS NATIONAL PARK               |
|                                    | BOUNDARY WATERS CANOE AREA WILDERNESS |
|                                    | STATE PARK                            |
|                                    | REGIONAL PARK                         |
|                                    | NATIONAL FOREST                       |
|                                    | NATIONAL AND STATE FOREST             |
|                                    | STATE FOREST                          |
|                                    | WILDLIFE REFUGUE AREA                 |
|                                    | WILDLIFE MANAGEMENT AREA              |
|                                    | HYDROLOGIC FEATURES                   |
|                                    | RIVER OR STREAM (PERMANENT)           |
|                                    | LAKE, POND OR RESERVOIR               |
|                                    | STREAM (INTERMITTENT)                 |
|                                    | DRAINAGE DITCH                        |
|                                    | WETLAND                               |
|                                    | ISLAND OR LAND                        |
|                                    | REGIONAL WATERSHED                    |



Population (U.S. Census 2010): 2779



To request information from this document in an alternative format, call 651-366-4718 or 1-800-657-3774 (Greater Minnesota); 711 or 1-800-627-3529 (Minnesota Relay). You may also send an e-mail to ADRequest.dot@state.mn.us. (Please request at least one week in advance.)