

SAINT LAWRENCE

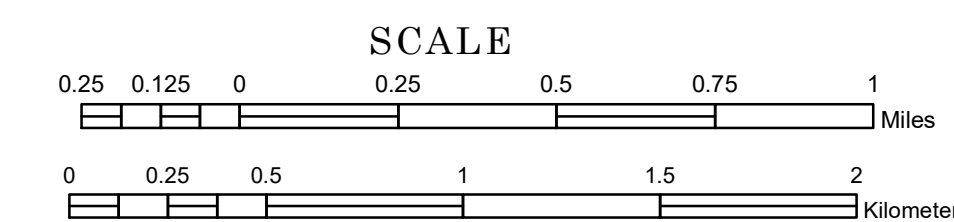
SAND CREEK

SPRING LAKE

TOWNSHIP OF HELENA


PREPARED BY THE
MINNESOTA DEPARTMENT OF TRANSPORTATION
OFFICE OF TRANSPORTATION SYSTEM MANAGEMENT

IN COOPERATION WITH
U.S. DEPARTMENT OF TRANSPORTATION
FEDERAL HIGHWAY ADMINISTRATION



1 in = 1,600 ft

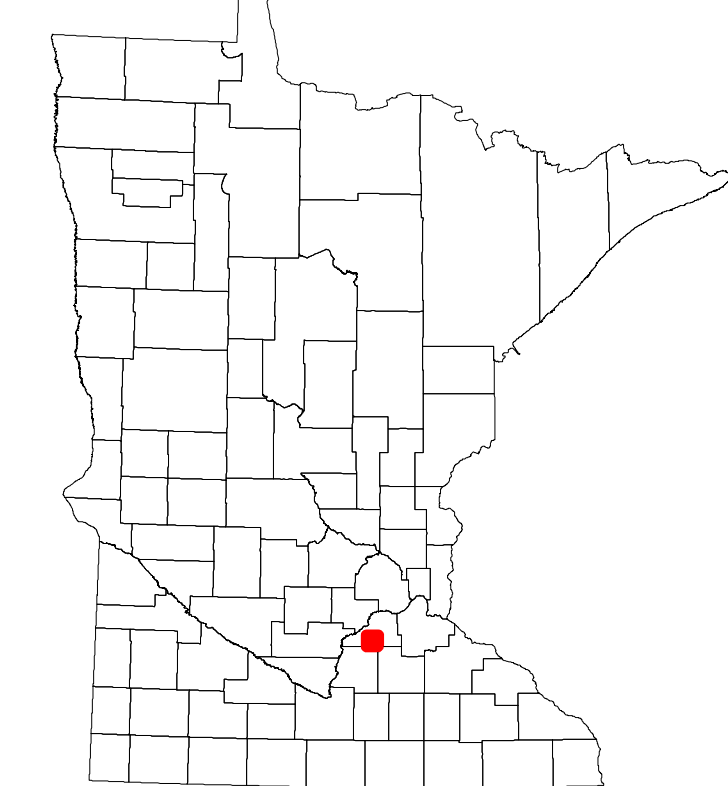
2023



North American Datum
of 1986

Projection:
Transverse Mercator
NAD 1986
UTM Zone 15

ROAD AND ROADWAY FEATURES	
INTERSTATE	CONCRETE
US HIGHWAY	BITUMINOUS
MN HIGHWAY	GRAVEL
COUNTY STATE AID HIGHWAY	DIRT/UNIMPROVED
COUNTY ROAD	OTHER
TOWNSHIP ROAD	UNKNOWN
UNORGANIZED TERRITORY ROAD	
OTHER ROADS	
Municipal	RAMP OR CONNECTOR
Private	INTERSTATE EXIT
National Monument	GREAT RIVER ROAD
National Park	AVIATION FEATURES
National Wildlife	COMMERCIAL AIRPORT
State Game	GENERAL AIRPORT
Preserve	AIRSTRIP
	SEAPLANE
	AIRPORT RUNWAY
	BOUNDARY FEATURES
	TRIBAL LAND
	STATE OF MINNESOTA
	COUNTY
	MUNICIPALITY
	UNORGANIZED TERRITORY
	FEDERAL ADJUSTED URBAN AREA (2014)
	CIVIL TOWNSHIP
	CONGRESSIONAL TOWNSHIP
	SECTION
	MILITARY
	VOYAGEURS NATIONAL PARK
	BOUNDARY WATERS CANOE AREA WILDERNESS
	STATE PARK
	REGIONAL PARK
	NATIONAL FOREST
	NATIONAL AND STATE FOREST
	STATE FOREST
	NATIONAL TRAIL
	WILDLIFE REFUGE AREA
	WILDLIFE MANAGEMENT AREA
	HYDROLOGIC FEATURES
	RIVER OR STREAM (PERMANENT)
	LAKE, POND OR RESERVOIR
	STREAM (INTERMITTENT)
	DRAINAGE DITCH
	WETLAND
	ISLAND OR LAND
	REGIONAL WATERSHED



Population (U.S. Census 2010): 1648

- 1. Speech St NW
- 2. Music St NW
- 3. 181st Ave
- 4. Columbus Ave S
- 5. 1st Ave NE
- 6. 4th St NW
- 7. 2nd St SE
- 8. alley
- 9. 3rd Ave NW
- 10. 2nd Ave SW
- 11. 3rd St NW
- 12. HWY 19 Blvd
- 13. Whisper St NW
- 14. Kennedy Ave NW
- 15. 280th Rabt W
- 16. 280th Rabt W
- 17. Hwy 19 Blvd
- 18. Grant Ave NW
- 19. 280th Rabt W
- 20. Central Ave N
- 21. 7th St NE
- 22. Central Ave S
- 23. Gooseberry Ln
- 24. Prairie Ct NE
- 25. Phillip Pkwy
- 26. Heritage Ct NE
- 27. Pershing Ave N
- 28. 4th St NE
- 29. alley
- 30. alley
- 31. Highview Dr
- 32. Cherrywood Dr
- 33. Highview Cir
- 34. alley
- 35. Sunrise Ave N
- 36. Terrance Cir
- 37. 260 St E
- 38. Sunset Ave N
- 39. 4th St NE
- 40. 7th Ave SE
- 41. 1st St NE
- 42. Leroy Ave
- 43. Horizon Dr SE
- 44. RESERVE AT EASTLAND