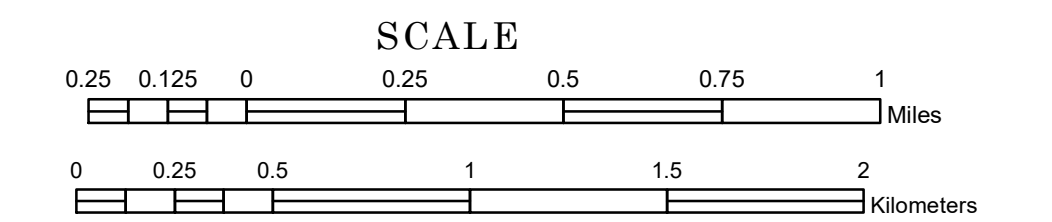


TOWNSHIP OF DRYDEN

PREPARED BY THE
MINNESOTA DEPARTMENT OF TRANSPORTATION
OFFICE OF TRANSPORTATION SYSTEM MANAGEMENT


IN COOPERATION WITH
U.S. DEPARTMENT OF TRANSPORTATION
FEDERAL HIGHWAY ADMINISTRATION



1 in = 1,600 ft

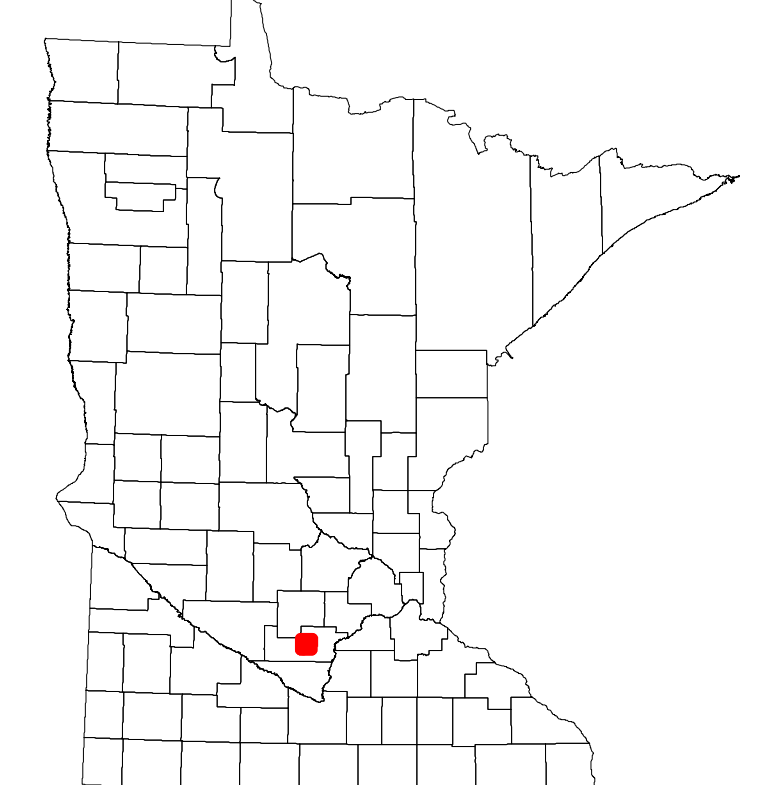
2022

Projection:
Transverse Mercator
NAD 1986
UTM Zone 15

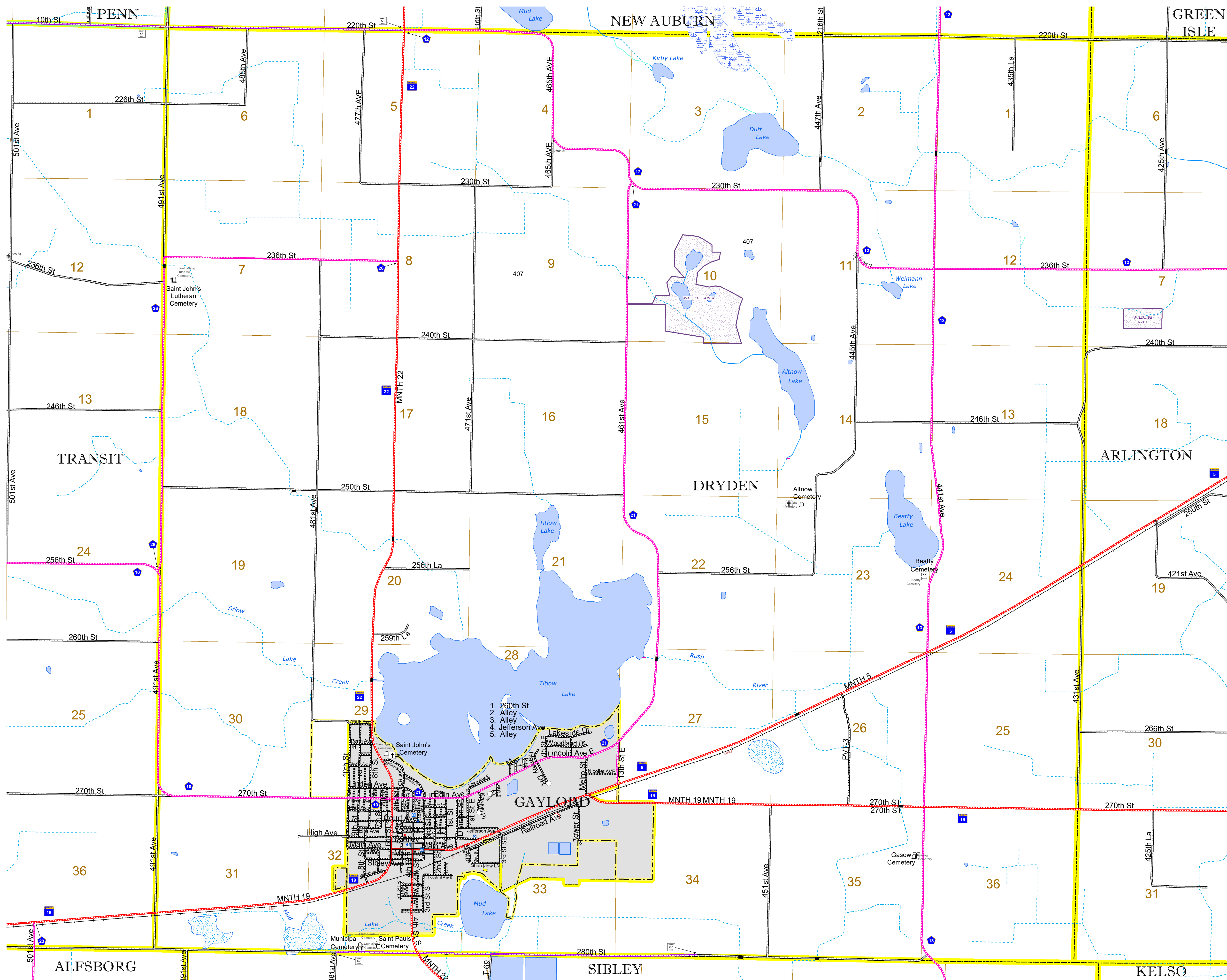


North American Datum
of 1986

ROAD AND ROADWAY FEATURES		BOUNDARY FEATURES	
INTERSTATE	CONCRETE	TRIBAL LAND	STATE OF MINNESOTA
US HIGHWAY	BITUMINOUS	COUNTY	MUNICIPALITY
MN HIGHWAY	GRAVEL	UNINCORPORATED COMMUNITY	SECTION
COUNTY STATE AID HIGHWAY	DIRT/UNIMPROVED	MILITARY	VOYAGEURS NATIONAL PARK
COUNTY ROAD	OTHER	MNDOT OFFICE	BOUNDARY WATERS CANOE AREA WILDERNESS
TOWNSHIP ROAD	UNKNOWN	HIGHWAY PATROL DISTRICT OFFICE	STATE PARK
UNORGANIZED TERRITORY ROAD		STATE TRAVEL INFORMATION CENTER	REGIONAL PARK
OTHER ROADS		REST AREA (Full Service)	NATIONAL FOREST
Municipal		REST AREA (Vault Toilets)	NATIONAL AND STATE FOREST
Private		WAYSIDE (Vault or Pit Toilets)	STATE FOREST
National Monument		PARK AND RIDE LOT	NATIONAL TRAIL
National Park		PORT OF ENTRY	WILDLIFE REFUGUE AREA
National Wildlife Refuge		PUBLIC ACCESS POINT	WILDLIFE MANAGEMENT AREA
State Game Preserve		MN STATE COLLEGE AND UNIVERSITY SYSTEM (MNSCU)	HYDROLOGIC FEATURES
		UNIVERSITY OF MN SYSTEM	RIVER OR STREAM (PERENNIAL)
		FAIRGROUNDS	LAKE, POND OR RESERVOIR
			STREAM (INTERMITTENT)
			DRAINAGE DITCH
			WETLAND
			ISLAND OR LAND
			REGIONAL WATERSHED



Population (U.S. Census 2010): 287



To request information from this document in an alternative format, call 651-366-4718 or 1-800-657-3774 (Greater Minnesota); 711 or 1-800-627-3529 (Minnesota Relay). You may also send an e-mail to ADARquest.dot@state.mn.us. (Please request at least one week in advance.)