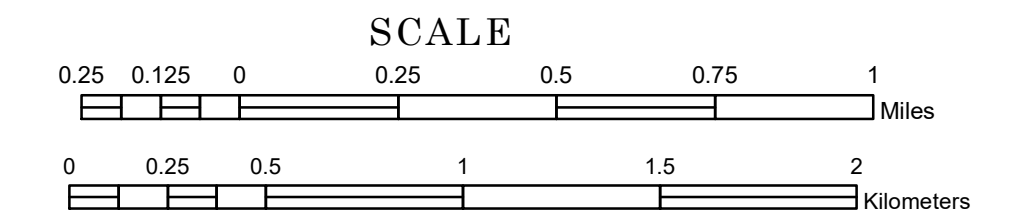


TOWNSHIP OF CLINTON FALLS


PREPARED BY THE
MINNESOTA DEPARTMENT OF TRANSPORTATION
OFFICE OF TRANSPORTATION SYSTEM MANAGEMENT

IN COOPERATION WITH
U.S. DEPARTMENT OF TRANSPORTATION
FEDERAL HIGHWAY ADMINISTRATION



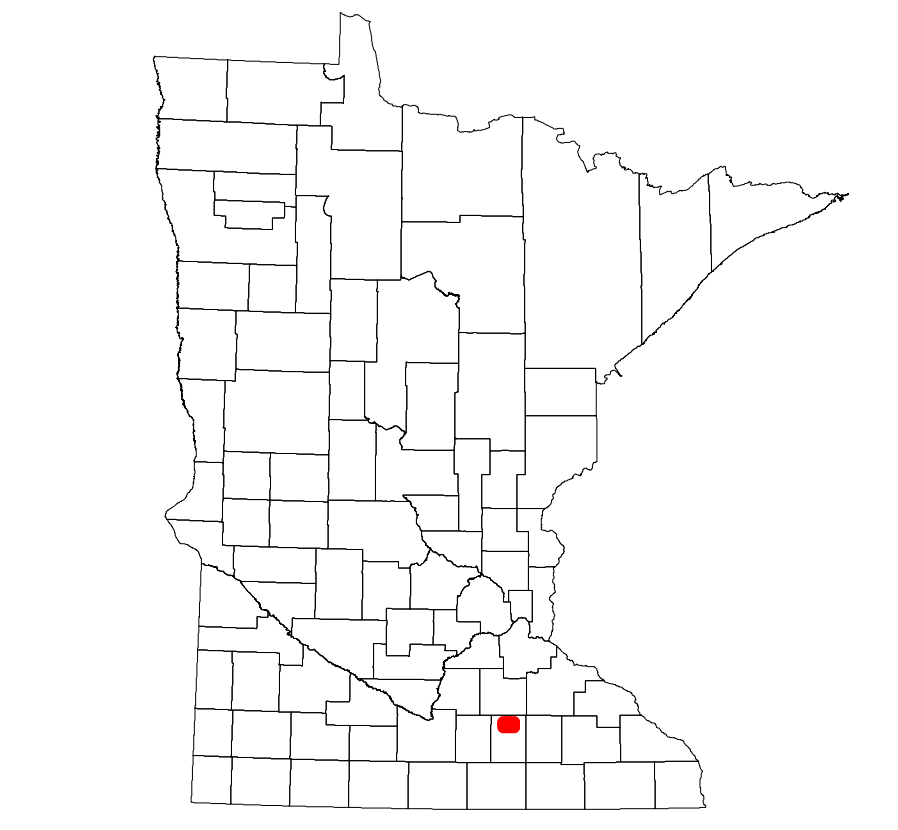
1 in = 1,600 ft
2022

Projection:
Transverse Mercator
NAD 1986
UTM Zone 15

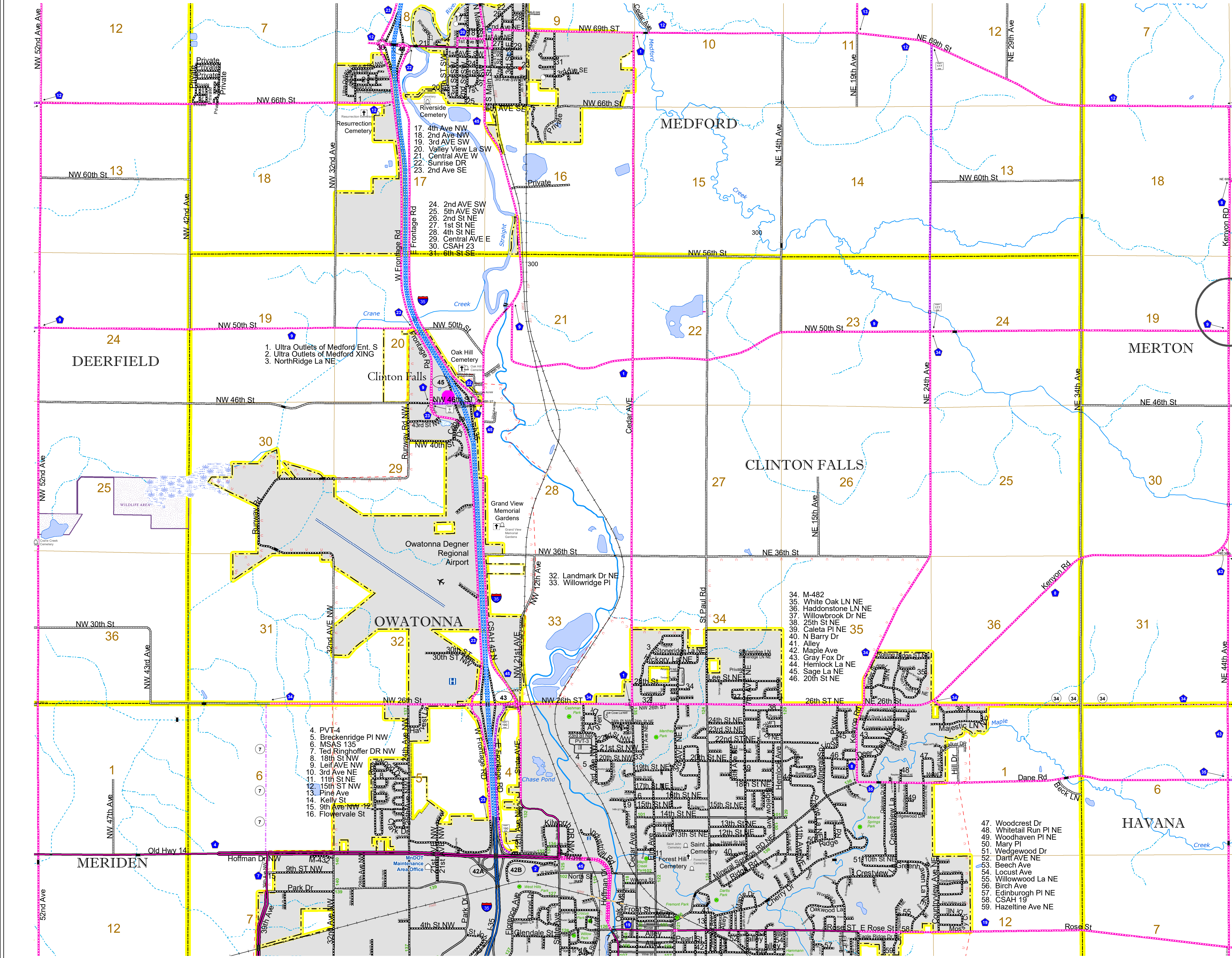


North American Datum
of 1986

ROAD AND ROADWAY FEATURES		AVIATION FEATURES	
INTERSTATE		CONCRETE	
US HIGHWAY		BITUMINOUS	
MN HIGHWAY		GRAVEL	
COUNTY STATE AID HIGHWAY		DIRT/UNIMPROVED	
COUNTY ROAD		OTHER	
TOWNSHIP ROAD		UNKNOWN	
UNORGANIZED TERRITORY ROAD		RAMP OR CONNECTOR	
OTHER ROADS		INTERSTATE EXIT	
Municipal		Great River Road	
Private		RAILROAD AND RAILWAY FEATURES	
National Monument		Commercial Airport	
State Forest		General Airport	
National Park		Airstrip	
State Park		Seaplane	
Preserve		Airport Runway	
Other		BOUNDARY FEATURES	
Military		Tribal Land	
State Capital		State of Minnesota	
County Seat		County	
City Center		Municipality	
Unincorporated Community		Unorganized Territory	
Section		Federal Adjusted Urban Area (2014)	
Military		Civil Township	
MDOT Office		Congressional Township	
MDOT Truck Station		Section	
Highway Patrol District Office		Military	
State Travel Information Center		Voyagers National Park	
Rest Area (Full Service)		Boundary Waters Canoe Area Wilderness	
Rest Area (Vault Toilet)		State Park	
Waystop (Vault or Pit Toilet)		Regional Park	
Park and Ride Lot		National Forest	
Port of Entry		National and State Forest	
Public Access Point		State Forest	
MN State College and University System (MNSCU)		National Trail	
University of MN System		Wildlife Refuge Area	
Fairgrounds		Wildlife Management Area	
Cultural Features		Hydrologic Features	
State Historical Marker		River or Stream (Perennial)	
Historic District		Lake, Pond or Reservoir	
Historic Site		Stream (Intermittent)	
Monument		Drainage Ditch	
		Wetland	
		Island or Land	
		Regional Watershed	



Population (U.S. Census 2010): 351



To request information from this document in an alternative format, call 651-366-4718 or 1-800-657-3774 (Greater Minnesota); 711 or 1-800-627-3529 (Minnesota Relay). You may also send an e-mail to ADARquest.dot@state.mn.us. (Please request at least one week in advance.)