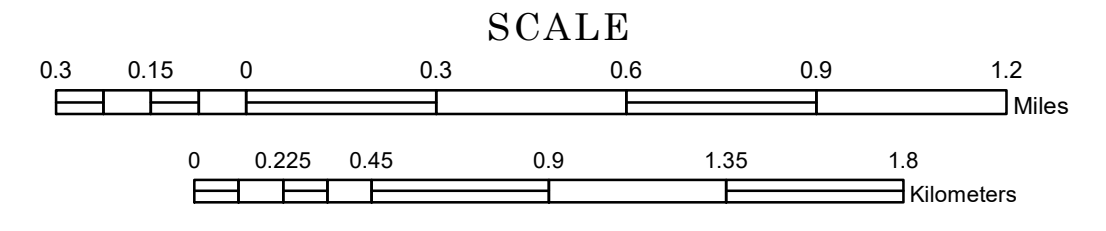


TOWNSHIP OF BAKER


PREPARED BY THE
MINNESOTA DEPARTMENT OF TRANSPORTATION
OFFICE OF TRANSPORTATION SYSTEM MANAGEMENT

IN COOPERATION WITH
U.S. DEPARTMENT OF TRANSPORTATION
FEDERAL HIGHWAY ADMINISTRATION

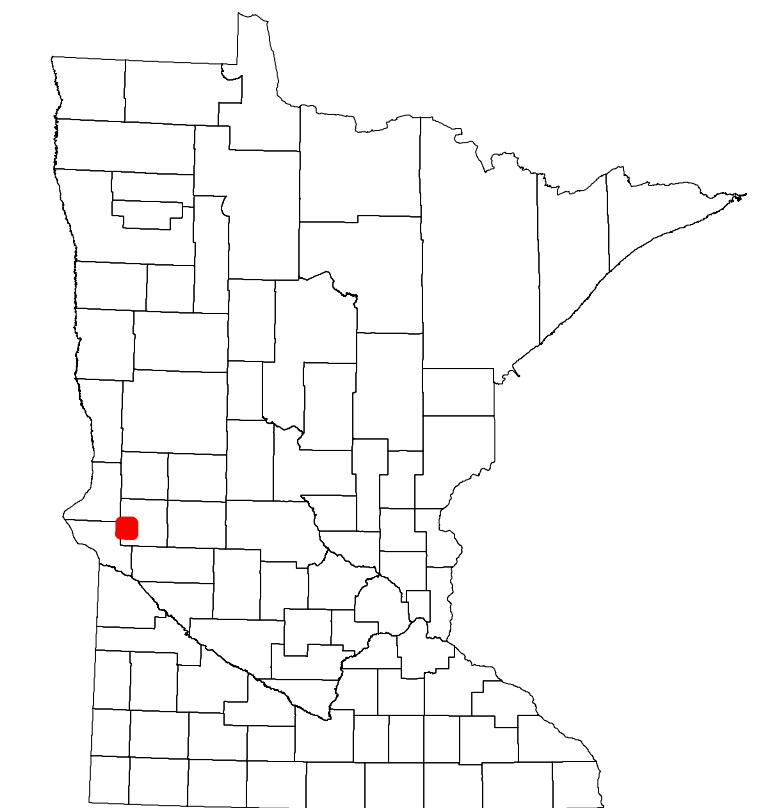


1 in = 1,600 ft

2023



ROAD AND ROADWAY FEATURES		AVIATION FEATURES	
INTERSTATE	CONCRETE	COMMERCIAL AIRPORT	GENERAL AIRPORT
US HIGHWAY	BITUMINOUS	AIRSTRIP	SEAPLANE
MN HIGHWAY	GRAVEL	AIRPORT RUNWAY	BOUNDARY FEATURES
COUNTY STATE AID HIGHWAY	DIRT/UNIMPROVED	TRIBAL LAND	STATE OF MINNESOTA
COUNTY ROAD	OTHER	CITY CENTER	COUNTY
TOWNSHIP ROAD	UNKNOWN	CITY CENTER	MUNICIPALITY
UNORGANIZED TERRITORY ROAD		UNINCORPORATED COMMUNITY	UNORGANIZED TERRITORY
OTHER ROADS			FEDERAL ADJUSTED URBAN AREA (2014)
Municipal			CIVIL TOWNSHIP
Private			CONGRESSIONAL TOWNSHIP
National Monument			SECTION
National Wildlife Refuge			MILITARY
State Game			VOYAGEURS NATIONAL PARK
State Park			BOUNDARY WATERS GANOE AREA WILDERNESS
State Park			STATE PARK
State Park			REGIONAL PARK
State Park			NATIONAL FOREST
State Park			NATIONAL AND STATE FOREST
State Park			STATE FOREST
State Park			NATIONAL TRAIL
State Park			WILDLIFE REFUGUE AREA
State Park			WILDLIFE MANAGEMENT AREA
State Park			HYDROLOGIC FEATURES
State Park			RIVER OR STREAM (PERENNIAL)
State Park			LAKE, POND OR RESERVOIR
State Park			STREAM (INTERMITTENT)
State Park			DRAINAGE DITCH
State Park			WETLAND
State Park			ISLAND OR LAND
State Park			REGIONAL WATERSHED



Population (U.S. Census 2010): 114

To request information from this document in an alternative format, call 651-366-4718 or 1-800-657-3774 (Greater Minnesota); 711 or 1-800-627-3529 (Minnesota Relay). You may also send an e-mail to ADARrequest.dot@state.mn.us. (Please request at least one week in advance.)