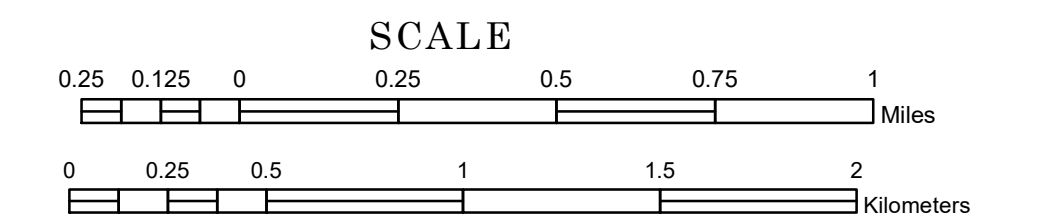


# TOWNSHIP OF TARA

PREPARED BY THE  
MINNESOTA DEPARTMENT OF TRANSPORTATION  
OFFICE OF TRANSPORTATION SYSTEM MANAGEMENT


IN COOPERATION WITH  
U.S. DEPARTMENT OF TRANSPORTATION  
FEDERAL HIGHWAY ADMINISTRATION



1 in = 1,600 ft

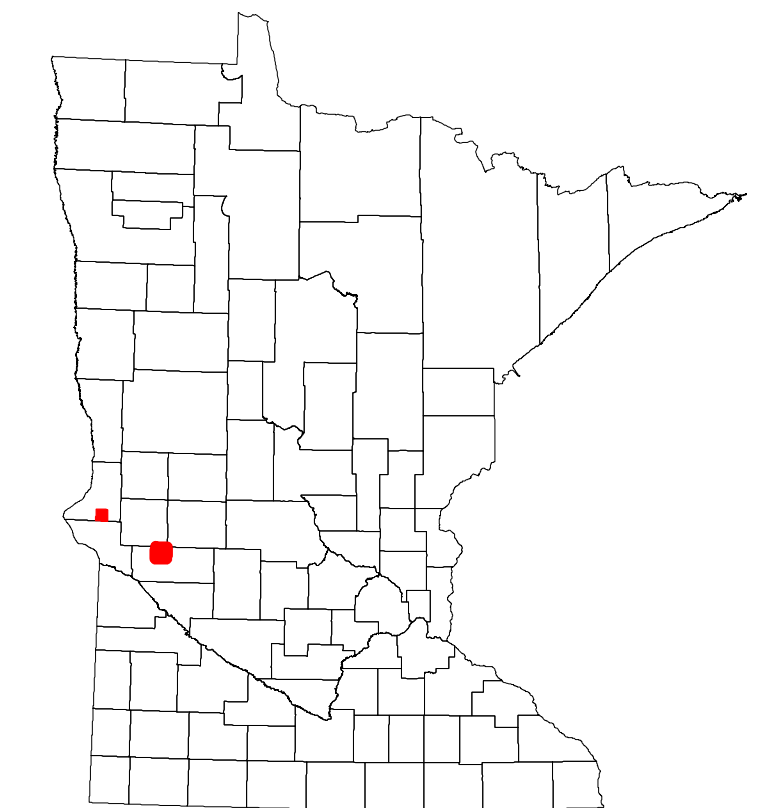
2022

Projection:  
Transverse Mercator  
NAD 1986  
UTM Zone 15



North American Datum  
of 1986

ROAD AND ROADWAY FEATURES		AVIATION FEATURES	
INTERSTATE	CONCRETE	COMMERCIAL AIRPORT	GENERAL AIRPORT
US HIGHWAY	BITUMINOUS	NORTHSTAR STATION (COMMUTER)	AIRSTRIP
MN HIGHWAY	GRAVEL	SEAPLANE	AIRPORT RUNWAY
COUNTY STATE AID HIGHWAY	DIRT/UNIMPROVED	OTHER	UNKNOWN
COUNTY ROAD	UNKNOWN	RAMP OR CONNECTOR	INTERSTATE EXIT
TOWNSHIP ROAD	RAMP OR CONNECTOR	GREAT RIVER ROAD	RAILROAD AND RAILWAY FEATURES
UNORGANIZED TERRITORY ROAD	RAILROAD AND RAILWAY FEATURES	EMPIRE BUILDER STATION (AMTRAK)	EMPIRE BUILDER STATION (AMTRAK)
OTHER ROADS	RAILROAD AND RAILWAY FEATURES	NORTHSTAR STATION (COMMUTER)	NORTHSTAR STATION (COMMUTER)
Municipal	RAILROAD AND RAILWAY FEATURES	LIGHT RAIL	LIGHT RAIL
Private	RAILROAD AND RAILWAY FEATURES	BLUE LINE	BLUE LINE
National Monument	RAILROAD AND RAILWAY FEATURES	GREEN LINE	GREEN LINE
National Wildlife	RAILROAD AND RAILWAY FEATURES	LONG BRIDGE (200' OR GREATER SPAN)	LONG BRIDGE (200' OR GREATER SPAN)
State Forest	RAILROAD AND RAILWAY FEATURES	MAJOR BRIDGE (20' TO 200' SPAN)	MAJOR BRIDGE (20' TO 200' SPAN)
State Game	RAILROAD AND RAILWAY FEATURES	MINOR BRIDGE (5' TO 20' SPAN)	MINOR BRIDGE (5' TO 20' SPAN)
State Park	RAILROAD AND RAILWAY FEATURES	DAM	DAM
Preserve	RAILROAD AND RAILWAY FEATURES	LOCK AND DAM	LOCK AND DAM
Other	RAILROAD AND RAILWAY FEATURES	CITY CENTERS	CITY CENTERS
Other	RAILROAD AND RAILWAY FEATURES	STATE CAPITAL	STATE CAPITAL
Other	RAILROAD AND RAILWAY FEATURES	COUNTY SEAT	COUNTY SEAT
Other	RAILROAD AND RAILWAY FEATURES	CITY CENTER	CITY CENTER
Other	RAILROAD AND RAILWAY FEATURES	UNINCORPORATED COMMUNITY	UNINCORPORATED COMMUNITY
Other	RAILROAD AND RAILWAY FEATURES	MNDOT OFFICE	MNDOT OFFICE
Other	RAILROAD AND RAILWAY FEATURES	MNDOT TRUCK STATION	MNDOT TRUCK STATION
Other	RAILROAD AND RAILWAY FEATURES	HIGHWAY PATROL DISTRICT OFFICE	HIGHWAY PATROL DISTRICT OFFICE
Other	RAILROAD AND RAILWAY FEATURES	STATE TRAVEL INFORMATION CENTER	STATE TRAVEL INFORMATION CENTER
Other	RAILROAD AND RAILWAY FEATURES	REST AREA (FULL SERVICE)	REST AREA (FULL SERVICE)
Other	RAILROAD AND RAILWAY FEATURES	REST AREA (VAULT TOILET)	REST AREA (VAULT TOILET)
Other	RAILROAD AND RAILWAY FEATURES	WAYSIDE (VAULT OR PIT TOILET)	WAYSIDE (VAULT OR PIT TOILET)
Other	RAILROAD AND RAILWAY FEATURES	PARK AND RIDE LOT	PARK AND RIDE LOT
Other	RAILROAD AND RAILWAY FEATURES	PORT OF ENTRY	PORT OF ENTRY
Other	RAILROAD AND RAILWAY FEATURES	PUBLIC ACCESS POINT	PUBLIC ACCESS POINT
Other	RAILROAD AND RAILWAY FEATURES	MN STATE COLLEGE AND UNIVERSITY SYSTEM (MNSCU)	MN STATE COLLEGE AND UNIVERSITY SYSTEM (MNSCU)
Other	RAILROAD AND RAILWAY FEATURES	UNIVERSITY OF MN SYSTEM	UNIVERSITY OF MN SYSTEM
Other	RAILROAD AND RAILWAY FEATURES	FARMGROUNDS	FARMGROUNDS
Other	RAILROAD AND RAILWAY FEATURES	CULTURAL FEATURES	CULTURAL FEATURES
Other	RAILROAD AND RAILWAY FEATURES	STATE HISTORICAL MARKER	STATE HISTORICAL MARKER
Other	RAILROAD AND RAILWAY FEATURES	HISTORIC DISTRICT	HISTORIC DISTRICT
Other	RAILROAD AND RAILWAY FEATURES	HISTORIC SITE	HISTORIC SITE
Other	RAILROAD AND RAILWAY FEATURES	MONUMENT	MONUMENT
Other	RAILROAD AND RAILWAY FEATURES	BOUNDARY FEATURES	BOUNDARY FEATURES
Other	RAILROAD AND RAILWAY FEATURES	TRIBAL LAND	TRIBAL LAND
Other	RAILROAD AND RAILWAY FEATURES	STATE OF MINNESOTA	STATE OF MINNESOTA
Other	RAILROAD AND RAILWAY FEATURES	COUNTY	COUNTY
Other	RAILROAD AND RAILWAY FEATURES	MUNICIPALITY	MUNICIPALITY
Other	RAILROAD AND RAILWAY FEATURES	UNORGANIZED TERRITORY	UNORGANIZED TERRITORY
Other	RAILROAD AND RAILWAY FEATURES	FEDERAL ADJUSTED URBAN AREA (2014)	FEDERAL ADJUSTED URBAN AREA (2014)
Other	RAILROAD AND RAILWAY FEATURES	CIVIL TOWNSHIP	CIVIL TOWNSHIP
Other	RAILROAD AND RAILWAY FEATURES	CONGRESSIONAL TOWNSHIP	CONGRESSIONAL TOWNSHIP
Other	RAILROAD AND RAILWAY FEATURES	SECTION	SECTION
Other	RAILROAD AND RAILWAY FEATURES	MILITARY	MILITARY
Other	RAILROAD AND RAILWAY FEATURES	VOYAGEURS NATIONAL PARK	VOYAGEURS NATIONAL PARK
Other	RAILROAD AND RAILWAY FEATURES	BOUNDARY WATERS CANOE AREA WILDERNESS	BOUNDARY WATERS CANOE AREA WILDERNESS
Other	RAILROAD AND RAILWAY FEATURES	STATE PARK	STATE PARK
Other	RAILROAD AND RAILWAY FEATURES	REGIONAL PARK	REGIONAL PARK
Other	RAILROAD AND RAILWAY FEATURES	NATIONAL FOREST	NATIONAL FOREST
Other	RAILROAD AND RAILWAY FEATURES	NATIONAL AND STATE FOREST	NATIONAL AND STATE FOREST
Other	RAILROAD AND RAILWAY FEATURES	STATE FOREST	STATE FOREST
Other	RAILROAD AND RAILWAY FEATURES	NATIONAL TRAIL	NATIONAL TRAIL
Other	RAILROAD AND RAILWAY FEATURES	WILDLIFE REFUGUE AREA	WILDLIFE REFUGUE AREA
Other	RAILROAD AND RAILWAY FEATURES	WILDLIFE MANAGEMENT AREA	WILDLIFE MANAGEMENT AREA
Other	RAILROAD AND RAILWAY FEATURES	HYDROLOGIC FEATURES	HYDROLOGIC FEATURES
Other	RAILROAD AND RAILWAY FEATURES	RIVER OR STREAM (PERMANENT)	RIVER OR STREAM (PERMANENT)
Other	RAILROAD AND RAILWAY FEATURES	LAKE, POND OR RESERVOIR	LAKE, POND OR RESERVOIR
Other	RAILROAD AND RAILWAY FEATURES	STREAM (INTERMITTENT)	STREAM (INTERMITTENT)
Other	RAILROAD AND RAILWAY FEATURES	DRAINAGE DITCH	DRAINAGE DITCH
Other	RAILROAD AND RAILWAY FEATURES	WETLAND	WETLAND
Other	RAILROAD AND RAILWAY FEATURES	ISLAND OR LAND	ISLAND OR LAND
Other	RAILROAD AND RAILWAY FEATURES	REGIONAL WATERSHED	REGIONAL WATERSHED



Population (U.S. Census 2010): 88

To request information from this document in an alternative format, call 651-366-4718 or 1-800-657-3774 (Greater Minnesota); 711 or 1-800-627-3529 (Minnesota Relay). You may also send an e-mail to ADRequest.dot@state.mn.us. (Please request at least one week in advance.)