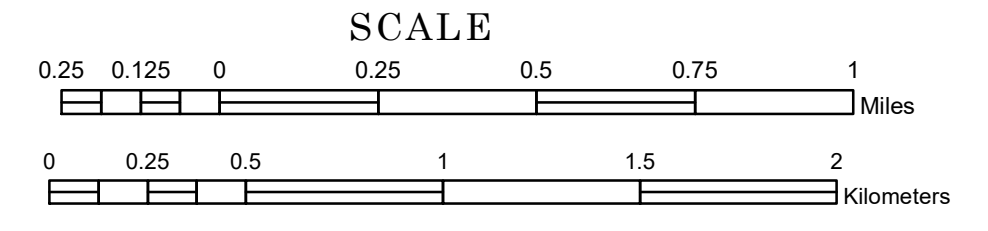



TOWNSHIP OF BYRON

PREPARED BY THE
MINNESOTA DEPARTMENT OF TRANSPORTATION
OFFICE OF TRANSPORTATION SYSTEM MANAGEMENT

IN COOPERATION WITH
U.S. DEPARTMENT OF TRANSPORTATION
FEDERAL HIGHWAY ADMINISTRATION

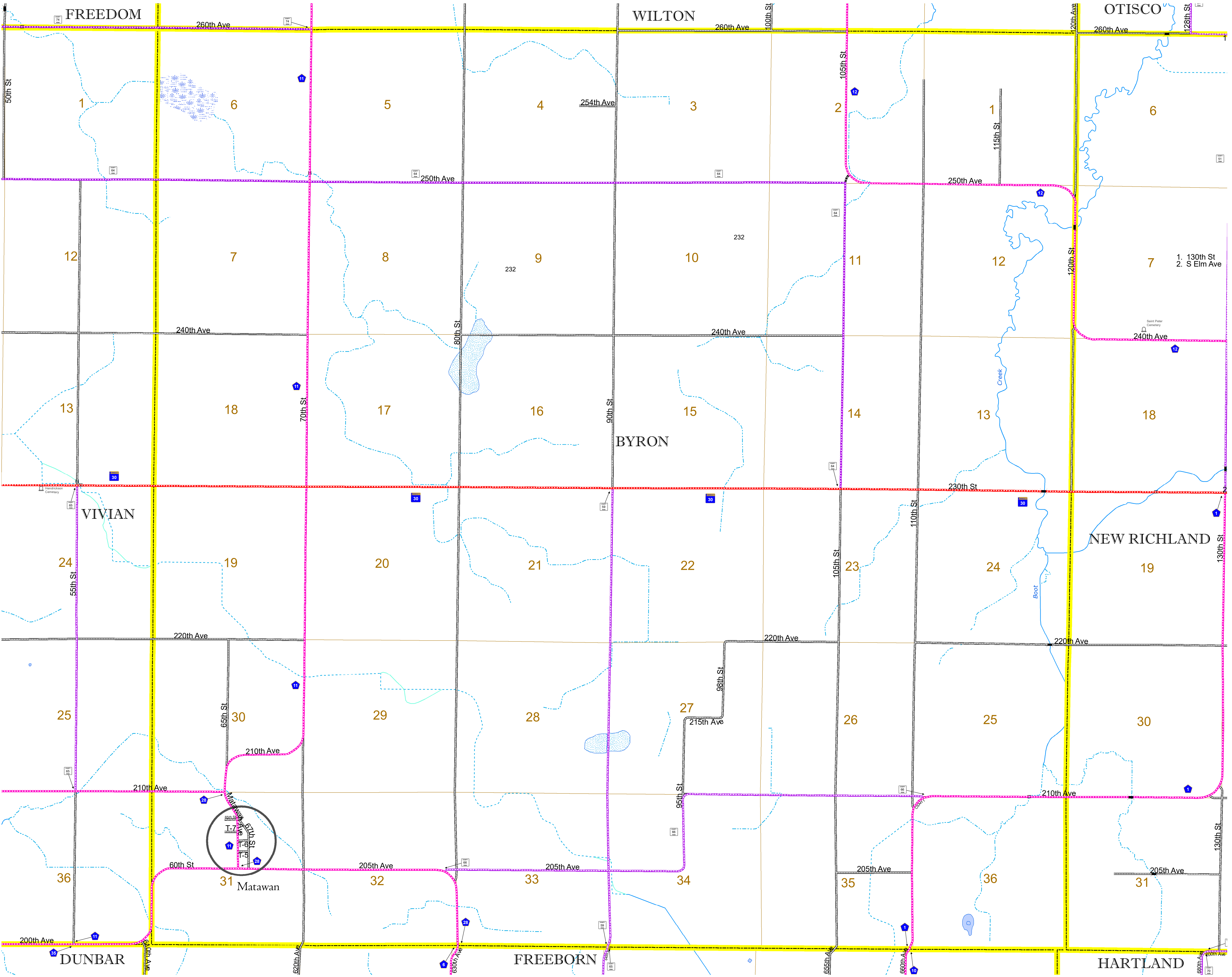


1 in = 1,600 ft
2023

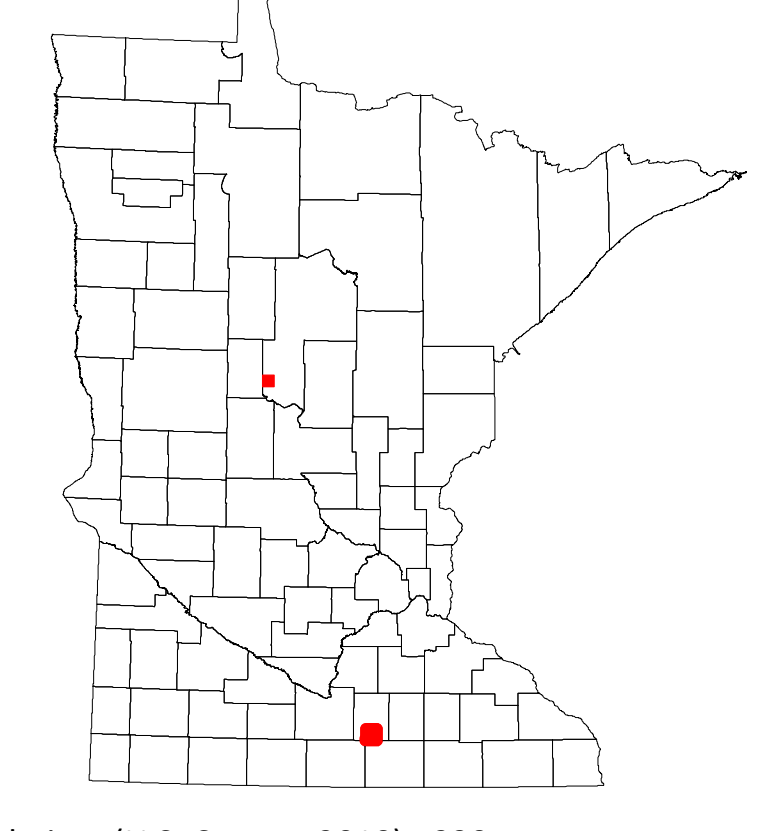


Projection:
Transverse Mercator
NAD 1986
UTM Zone 15

North American Datum
of 1986



| ROAD AND ROADWAY FEATURES | | |
|--|---------------------------------------|--|
| INTERSTATE | CONCRETE | |
| US HIGHWAY | BITUMINOUS | |
| MN HIGHWAY | GRAVEL | |
| COUNTY STATE AID HIGHWAY | DIRT/UNIMPROVED | |
| COUNTY ROAD | OTHER | |
| TOWNSHIP ROAD | UNKNOWN | |
| UNORGANIZED TERRITORY ROAD | | |
| OTHER ROADS | RAMP OR CONNECTOR | |
| Municipal | Private | |
| National Monument | State Forest | |
| National Wildlife Refuge | State Game | |
| National Park | National Forest | |
| State Park | Preserve | |
| RAILROAD AND RAILWAY FEATURES | | |
| EMPIRE BUILDER STATION (AMTRAK) | COMMERCIAL AIRPORT | |
| NORTHSTAR STATION (COMMITTEE) | GENERAL AIRPORT | |
| LIGHT RAIL | AIRSTRIP | |
| BLUE LINE | SEAPLANE | |
| GREEN LINE | AIRPORT RUNWAY | |
| INFRASTRUCTURE FEATURES | | |
| LONG BRIDGE (200' OR GREATER SPAN) | TRIAL LAND | |
| MAJOR BRIDGE (20' TO 200' SPAN) | STATE OF MINNESOTA | |
| MINOR BRIDGE (5' TO 20' SPAN) | COUNTY | |
| LOCK AND DAM | MUNICIPALITY | |
| | UNORGANIZED TERRITORY | |
| | FEDERAL ADJUSTED URBAN AREA (2014) | |
| | CIVIL TOWNSHIP | |
| | CONGRESSIONAL TOWNSHIP | |
| | SECTION | |
| | MILITARY | |
| | VOYAGEURS NATIONAL PARK | |
| | BOUNDARY WATERS CANOE AREA WILDERNESS | |
| | STATE PARK | |
| | REGIONAL PARK | |
| | NATIONAL FOREST | |
| | NATIONAL AND STATE FOREST | |
| | STATE FOREST | |
| | NATIONAL TRAIL | |
| | WILDLIFE REFUGUE AREA | |
| | WILDLIFE MANAGEMENT AREA | |
| | HYDROLOGIC FEATURES | |
| | RIVER OR STREAM (PERENNIAL) | |
| | LAKE, POND OR RESERVOIR | |
| | STREAM (INTERMITTENT) | |
| | DRAINAGE DITCH | |
| | WETLAND | |
| | ISLAND OR LAND | |
| | REGIONAL WATERSHED | |
| CITY CENTERS | | |
| STATE CAPITAL | COUNTY SEAT | |
| CITY CENTER | UNINCORPORATED COMMUNITY | |
| PUBLIC SERVICE FEATURES | | |
| MN DOT OFFICE | | |
| MN DOT TRUCK STATION | | |
| HIGHWAY PATROL DISTRICT OFFICE | | |
| STATE TRAVEL INFORMATION CENTER | | |
| REST AREA (FULL SERVICE) | | |
| REST AREA (VAULT TOILET) | | |
| WAYSIDE (VAULT OR PVT TOILET) | | |
| PARK AND RIDE LOT | | |
| PORT OF ENTRY | | |
| PUBLIC ACCESS POINT | | |
| MN STATE COLLEGE AND UNIVERSITY SYSTEM (MNSCU) | | |
| UNIVERSITY OF MN SYSTEM | | |
| FAIRGROUNDS | | |
| CULTURAL FEATURES | | |
| STATE HISTORICAL MARKER | | |
| HISTORIC DISTRICT | | |
| HISTORIC SITE | | |
| MONUMENT | | |



Population (U.S. Census 2010): 230

To request information from this document in an alternative format, call 651-366-4718 or 1-800-657-3774 (Greater Minnesota); 711 or 1-800-627-3529 (Minnesota Relay). You may also send an e-mail to ADAREquest.dot@state.mn.us. (Please request at least one week in advance.)