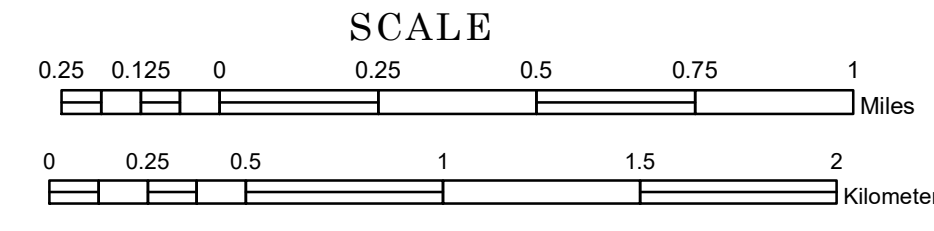


TOWNSHIP OF HILLSDALE

PREPARED BY THE
MINNESOTA DEPARTMENT OF TRANSPORTATION
OFFICE OF TRANSPORTATION SYSTEM MANAGEMENT

IN COOPERATION WITH
U.S. DEPARTMENT OF TRANSPORTATION
FEDERAL HIGHWAY ADMINISTRATION

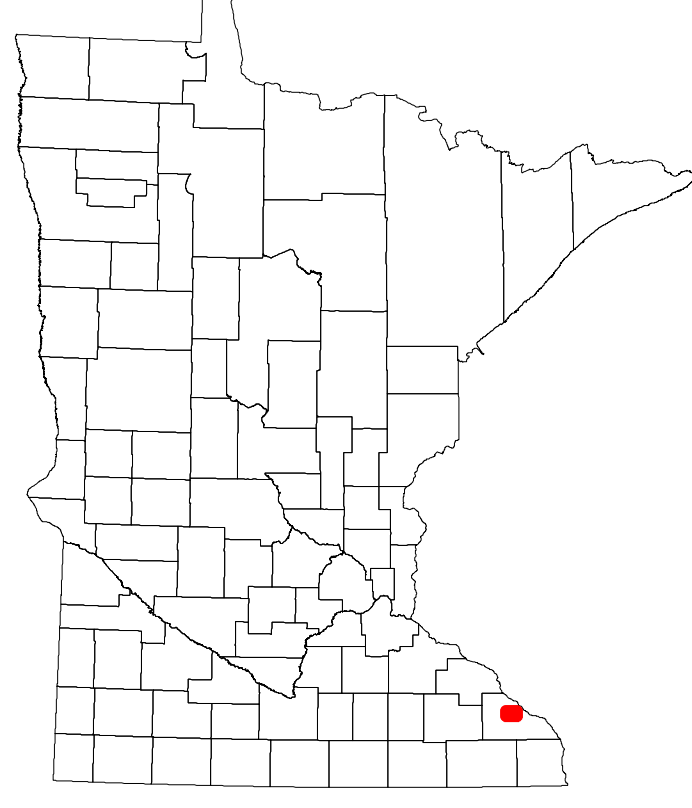


1 in = 1,600 ft
2022

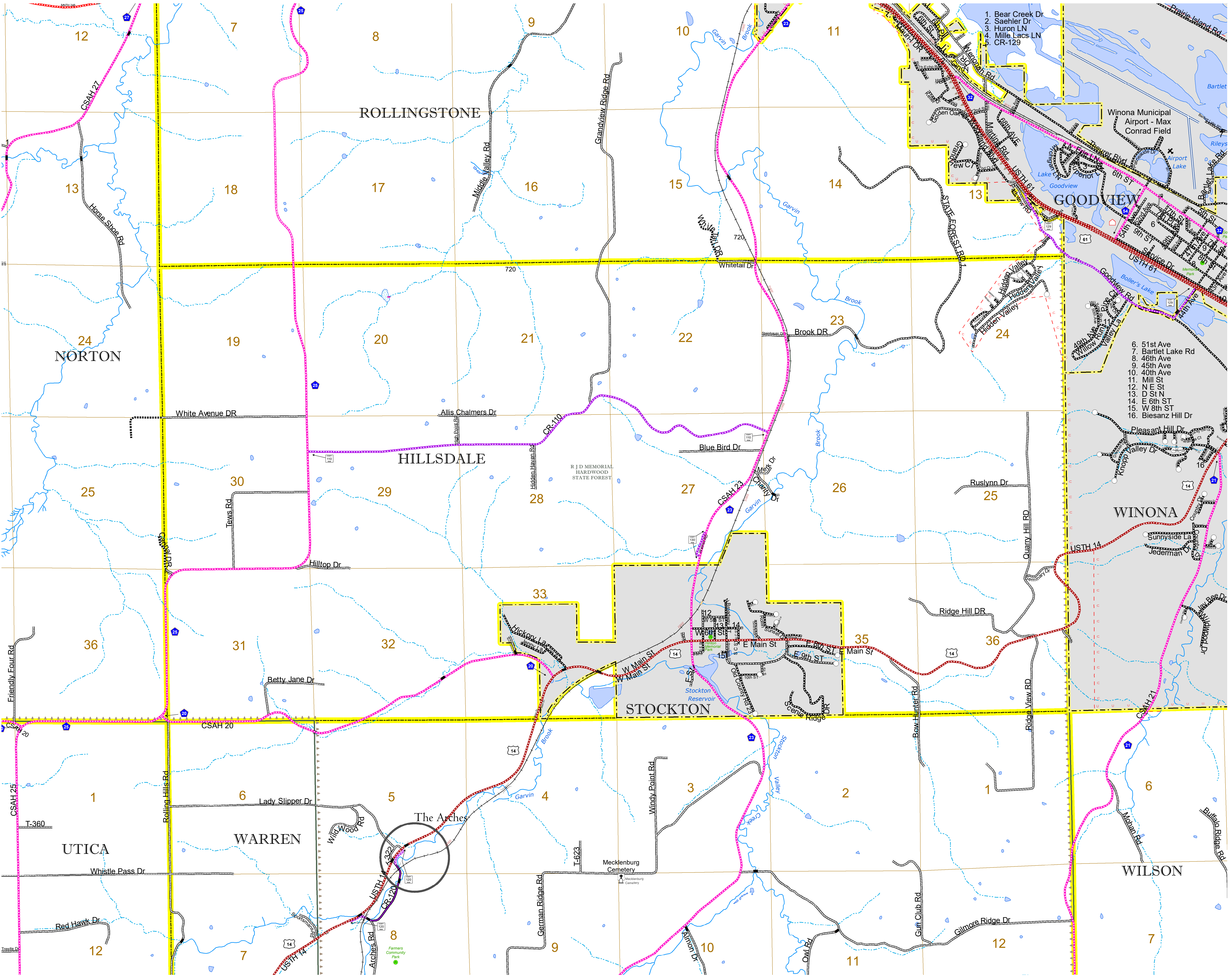
Projection:
Transverse Mercator
NAD 1986
UTM Zone 15

North American Datum
of 1986

ROAD AND ROADWAY FEATURES	BOUNDARY FEATURES
INTERSTATE	TRIBAL LAND
US HIGHWAY	STATE OF MINNESOTA
MN HIGHWAY	COUNTY
COUNTY STATE AID HIGHWAY	MUNICIPALITY
COUNTY ROAD	UNORGANIZED TERRITORY
TOWNSHIP ROAD	FEDERAL ADJUSTED URBAN AREA (2014)
UNORGANIZED TERRITORY ROAD	CIVIL TOWNSHIP
OTHER ROADS	CONGRESSIONAL TOWNSHIP
Municipal	SECTION
Private	MILITARY
National Monument	VOYAGEURS NATIONAL PARK
National Park	BOUNDARY WATERS CANOE AREA WILDERNESS
National Wildlife Refuge	STATE PARK
State Game Preserve	REGIONAL PARK
National Forest	NATIONAL FOREST
State Park	NATIONAL AND STATE FOREST
Preserve	STATE FOREST
	NATIONAL TRAIL
	WILDLIFE REFUGUE AREA
	WILDLIFE MANAGEMENT AREA
	HYDROLOGIC FEATURES
	RIVER OR STREAM (PERMANENT)
	LAKE, POND OR RESERVOIR
	STREAM (INTERMITTENT)
	DRAINAGE DITCH
	WETLAND
	ISLAND OR LAND
	REGIONAL WATERSHED



Population (U.S. Census 2010): 912



To request information from this document in an alternative format, call 651-366-4718 or 1-800-657-3774 (Greater Minnesota); 711 or 1-800-627-3529 (Minnesota Relay). You may also send an e-mail to ADAREquest.dot@state.mn.us. (Please request at least one week in advance.)