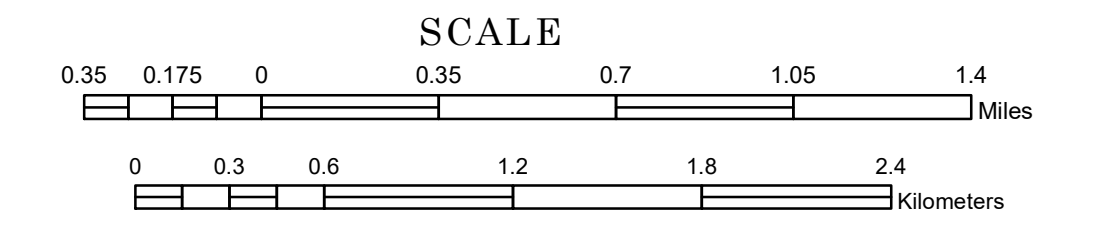


TOWNSHIP OF FRANKLIN

PREPARED BY THE
MINNESOTA DEPARTMENT OF TRANSPORTATION
OFFICE OF TRANSPORTATION SYSTEM MANAGEMENT


IN COOPERATION WITH
U.S. DEPARTMENT OF TRANSPORTATION
FEDERAL HIGHWAY ADMINISTRATION



1 in = 2,000 ft

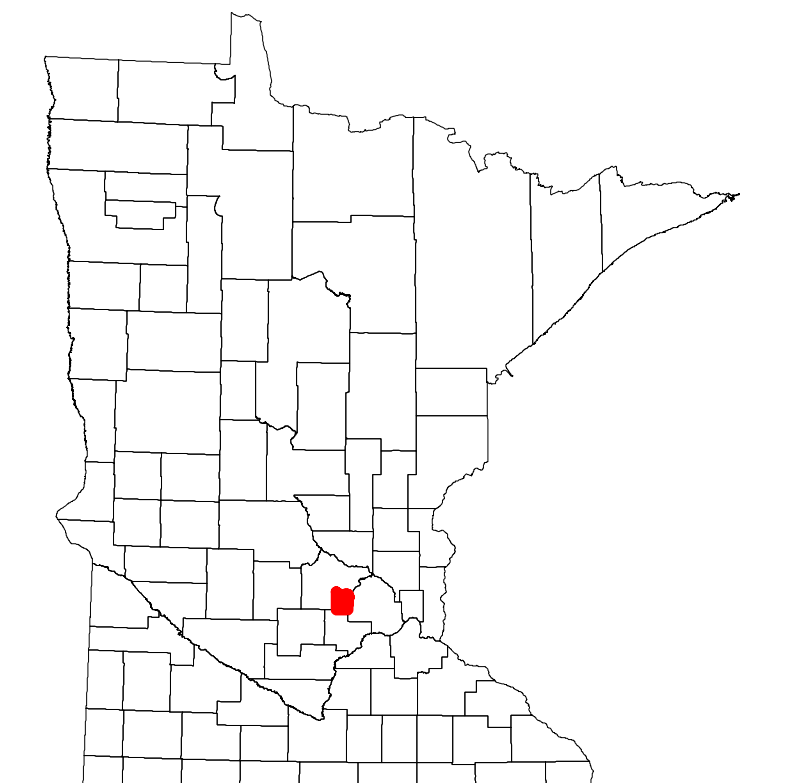
2022

Projection:
Transverse Mercator
NAD 1986
UTM Zone 15

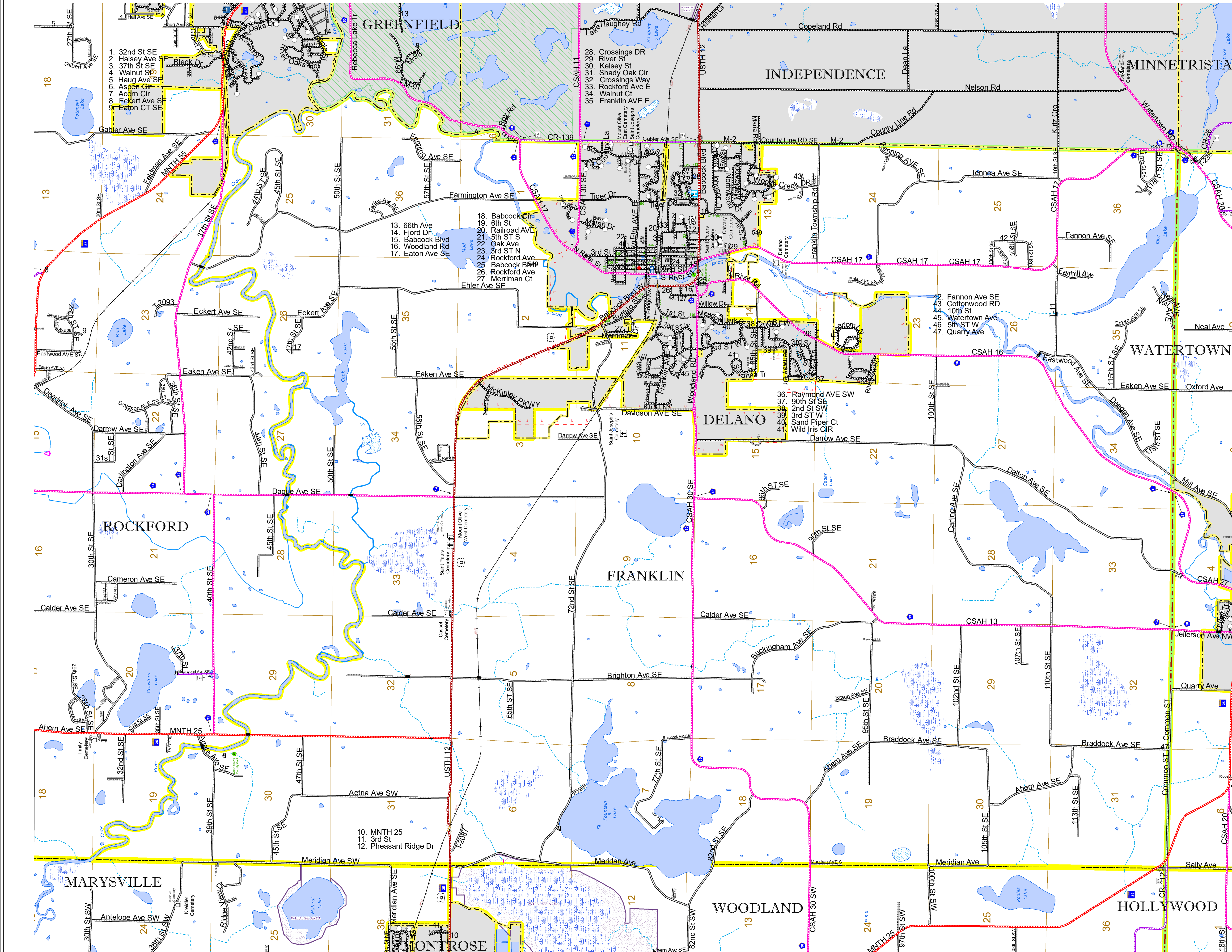


North American Datum
of 1986

ROAD AND ROADWAY FEATURES		BOUNDARY FEATURES	
INTERSTATE		CONCRETE	
US HIGHWAY		BITUMINOUS	
MN HIGHWAY		GRAVEL	
COUNTY STATE AID HIGHWAY		DIRT/UNIMPROVED	
COUNTY ROAD		OTHER	
TOWNSHIP ROAD		UNKNOWN	
UNORGANIZED TERRITORY ROAD		RAMP OR CONNECTOR	
OTHER ROADS		INTERSTATE EXIT	
Municipal		PRIVATE	
National Monument		State Forest	
National Park		State Game	
National Wildlife Refuge		Preserve	
State Park		RAILROAD AND RAILWAY FEATURES	
State Park		COMMERCIAL AIRPORT	
RAILROAD AND RAILWAY FEATURES		GENERAL AIRPORT	
EMPIRE BUILDER STATION (AMTRAK)		AIRSTRIP	
NORTHSTAR STATION (COMMUTER)		SEAPLANE	
LIGHT RAIL		AIRPORT RUNWAY	
BLUE LINE		TRAIL	
GREEN LINE		TRIBAL LAND	
INFRASTRUCTURE FEATURES		STATE OF MINNESOTA	
LONG BRIDGE (200' OR GREATER SPAN)		COUNTY	
MAJOR BRIDGE (20' TO 200' SPAN)		MUNICIPALITY	
MINOR BRIDGE (5' TO 20' SPAN)		UNORGANIZED TERRITORY	
DAM		FEDERAL ADJUSTED URBAN AREA (2014)	
LOCK AND DAM		CIVIL TOWNSHIP	
CITY CENTERS		CONGRESSIONAL TOWNSHIP	
STATE CAPITAL		SECTION	
COUNTY SEAT		MILITARY	
CITY CENTER		VOYAGEURS NATIONAL PARK	
UNINCORPORATED COMMUNITY		BOUNDARY WATERS CANOE AREA WILDERNESS	
PUBLIC SERVICE FEATURES		STATE PARK	
MNDOT OFFICE		REGIONAL PARK	
MNDOT TRUCK STATION		NATIONAL FOREST	
HIGHWAY PATROL DISTRICT OFFICE		NATIONAL AND STATE FOREST	
STATE TRAVEL INFORMATION CENTER		STATE FOREST	
REST AREA (FULL SERVICE)		NATIONAL TRAIL	
REST AREA (VAULT TOILET)		WILDLIFE REFUGE AREA	
WAYSIDE (VAULT OR PITY TOILET)		WILDLIFE MANAGEMENT AREA	
PARK AND RIDE LOT		HYDROLOGIC FEATURES	
PORT OF ENTRY		RIVER OR STREAM (PERENNIAL)	
PUBLIC ACCESS POINT		LAKE, POND OR RESERVOIR	
MN STATE COLLEGE AND UNIVERSITY SYSTEM (MNSCU)		STREAM (INTERMITTENT)	
UNIVERSITY OF MN SYSTEM		DRAINAGE DITCH	
FAIRGROUNDS		WETLAND	
CULTURAL FEATURES		ISLAND OR LAND	
STATE HISTORICAL MARKER		REGIONAL WATERSHED	
HISTORIC DISTRICT			
HISTORIC SITE			
MONUMENT			



Population (U.S. Census 2010): 2760



To request information from this document in an alternative format, call 651-366-4718 or 1-800-657-3774 (Greater Minnesota); 711 or 1-800-627-3529 (Minnesota Relay). You may also send an e-mail to ADRequest.dot@state.mn.us. (Please request at least one week in advance.)