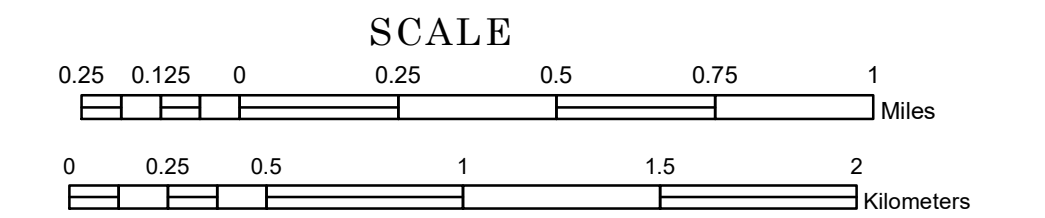


TOWNSHIP OF MIDDLEVILLE

PREPARED BY THE
MINNESOTA DEPARTMENT OF TRANSPORTATION
OFFICE OF TRANSPORTATION SYSTEM MANAGEMENT

IN COOPERATION WITH
U.S. DEPARTMENT OF TRANSPORTATION
FEDERAL HIGHWAY ADMINISTRATION



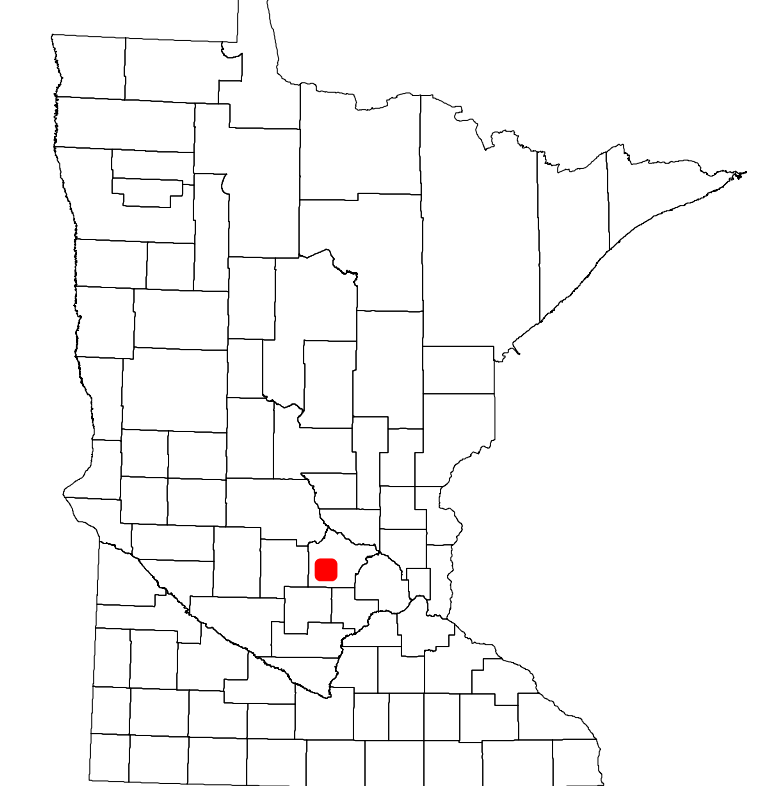
2022

Projection:
Transverse Mercator
NAD 1986
UTM Zone 15

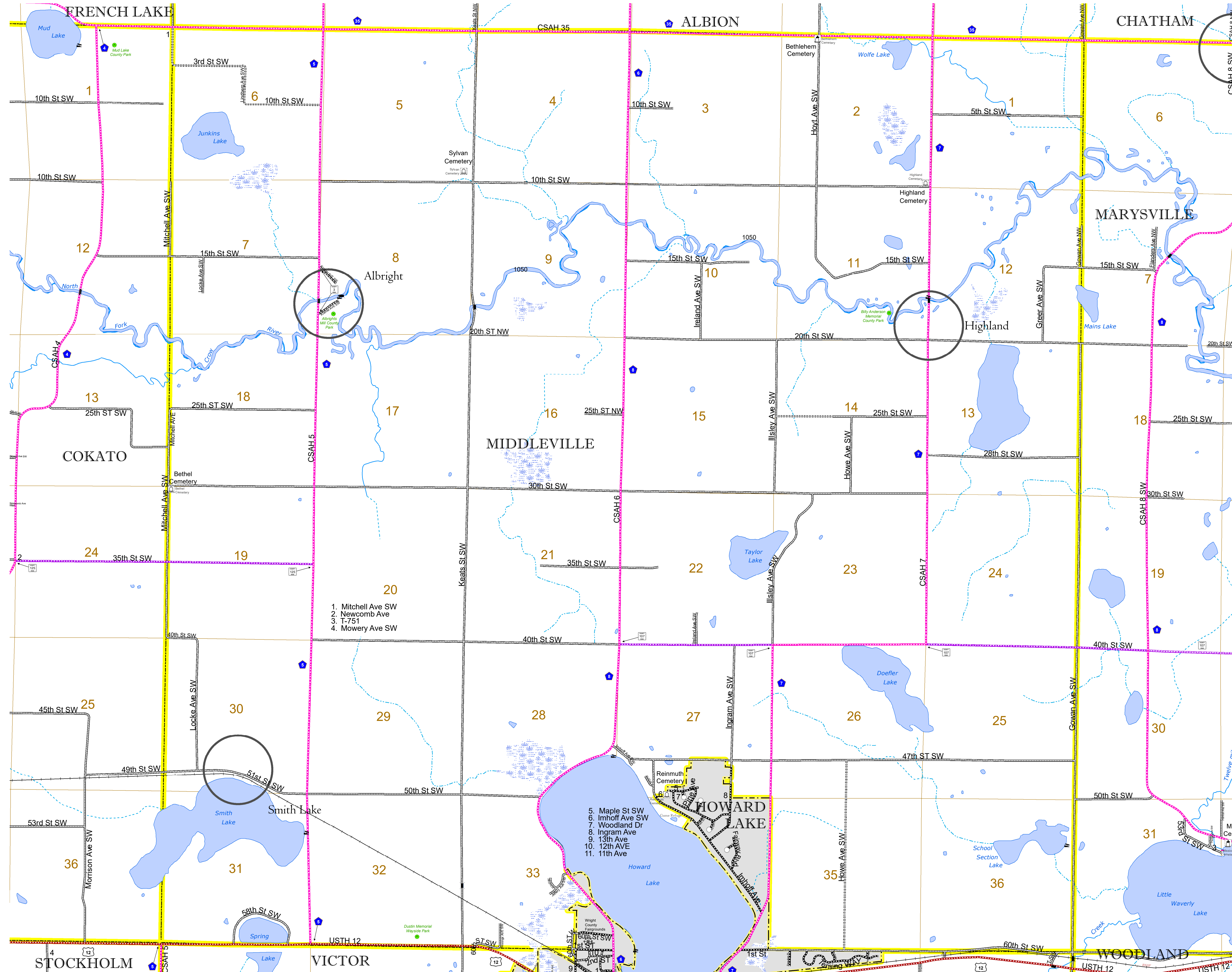


North American Datum
of 1986

| ROAD AND ROADWAY FEATURES | | BOUNDARY FEATURES | |
|--|--|---------------------------------------|--|
| INTERSTATE | | CONCRETE | |
| US HIGHWAY | | BITUMINOUS | |
| MN HIGHWAY | | GRAVEL | |
| COUNTY STATE AID HIGHWAY | | DIRT/UNIMPROVED | |
| COUNTY ROAD | | OTHER | |
| TOWNSHIP ROAD | | UNKNOWN | |
| UNORGANIZED TERRITORY ROAD | | | |
| OTHER ROADS | | RAMP OR CONNECTOR | |
| MUNICIPAL | | INTERSTATE EXIT | |
| PRIVATE | | AIRPORT RUNWAY | |
| NATIONAL MONUMENT | | COMMERCIAL AIRPORT | |
| STATE FOREST | | GENERAL AIRPORT | |
| NATIONAL FOREST | | AIRSTRIP | |
| NATIONAL WILDLIFE REFUGES | | SEAPLANE | |
| STATE PARK | | AIRPORT RUNWAY | |
| PRESERVE | | | |
| RAILROAD AND RAILWAY FEATURES | | AVIATION FEATURES | |
| EMPIRE BUILDER STATION (AMTRAK) | | COMMERCIAL AIRPORT | |
| NORTHSTAR STATION (COMPUTER) | | GENERAL AIRPORT | |
| LIGHT RAIL | | AIRSTRIP | |
| BLUE LINE | | SEAPLANE | |
| GREEN LINE | | AIRPORT RUNWAY | |
| INFRASTRUCTURE FEATURES | | BOUNDARY FEATURES | |
| LONG BRIDGE (200' OR GREATER SPAN) | | TRIBAL LAND | |
| MAJOR BRIDGE (25' TO 200' SPAN) | | STATE OF MINNESOTA | |
| MINOR BRIDGE (5' TO 25' SPAN) | | COUNTY | |
| DAM | | MUNICIPALITY | |
| LOCK AND DAM | | UNORGANIZED TERRITORY | |
| CITY CENTERS | | FEDERAL ADJUSTED URBAN AREA (2014) | |
| STATE CAPITAL | | CIVIL TOWNSHIP | |
| COUNTY SEAT | | CONGRESSIONAL TOWNSHIP | |
| CITY CENTER | | SECTION | |
| UNINCORPORATED COMMUNITY | | MILITARY | |
| PUBLIC SERVICE FEATURES | | VOYAGEURS NATIONAL PARK | |
| MNDOT OFFICE | | BOUNDARY WATERS CANOE AREA WILDERNESS | |
| MNDOT TRUCK STATION | | STATE PARK | |
| HIGHWAY PATROL DISTRICT OFFICE | | REGIONAL PARK | |
| STATE TRAVEL INFORMATION CENTER | | NATIONAL FOREST | |
| REST AREA (FULL SERVICE) | | NATIONAL AND STATE FOREST | |
| REST AREA (VAULT TOILET) | | STATE FOREST | |
| WAYSIDE (VAULT OR PITY TOILET) | | NATIONAL TRAIL | |
| PARK AND RIDE LOT | | WILDLIFE REFUGE AREA | |
| PORT OF ENTRY | | WILDLIFE MANAGEMENT AREA | |
| PUBLIC ACCESS POINT | | HYDROLOGIC FEATURES | |
| MN STATE COLLEGE AND UNIVERSITY SYSTEM (MNSCU) | | RIVER OR STREAM (PERMANENT) | |
| UNIVERSITY OF MN SYSTEM | | LAKE, POND OR RESERVOIR | |
| FAIRGROUNDS | | STREAM (INTERMITTENT) | |
| CULTURAL FEATURES | | DRAINAGE DITCH | |
| STATE HISTORICAL MARKER | | WETLAND | |
| HISTORIC DISTRICT | | ISLAND OR LAND | |
| HISTORIC SITE | | REGIONAL WATERSHED | |
| MONUMENT | | | |



Population (U.S. Census 2010): 937



1. Mitchell Ave SW
2. Newcomb Ave
3. T-751
4. Mowery Ave SW

5. Maple St SW
6. Imhoff Ave SW
7. Woodland Dr
8. Ingram Ave
9. 13th Ave
10. 12th Ave
11. 11th Ave

To request information from this document in an alternative format, call 651-366-4718 or 1-800-657-3774 (Greater Minnesota); 711 or 1-800-627-3529 (Minnesota Relay). You may also send an e-mail to ADAREquest.dot@state.mn.us. (Please request at least one week in advance.)