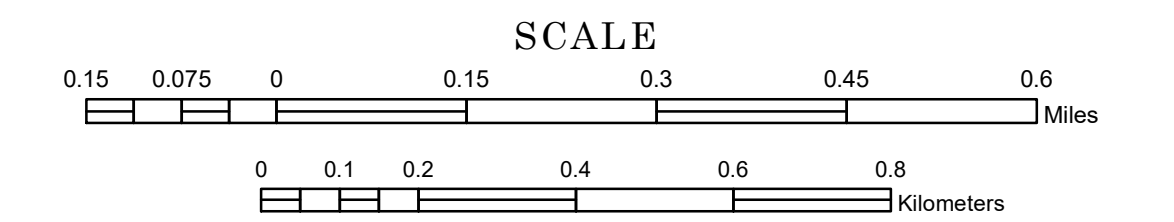


TRIBAL GOVERNMENT MAP  
**WHITE EARTH -  
 PINE POINT  
 COMMUNITY**  
 PREPARED BY THE  
 MINNESOTA DEPARTMENT OF TRANSPORTATION  
 OFFICE OF TRANSPORTATION SYSTEM MANAGEMENT

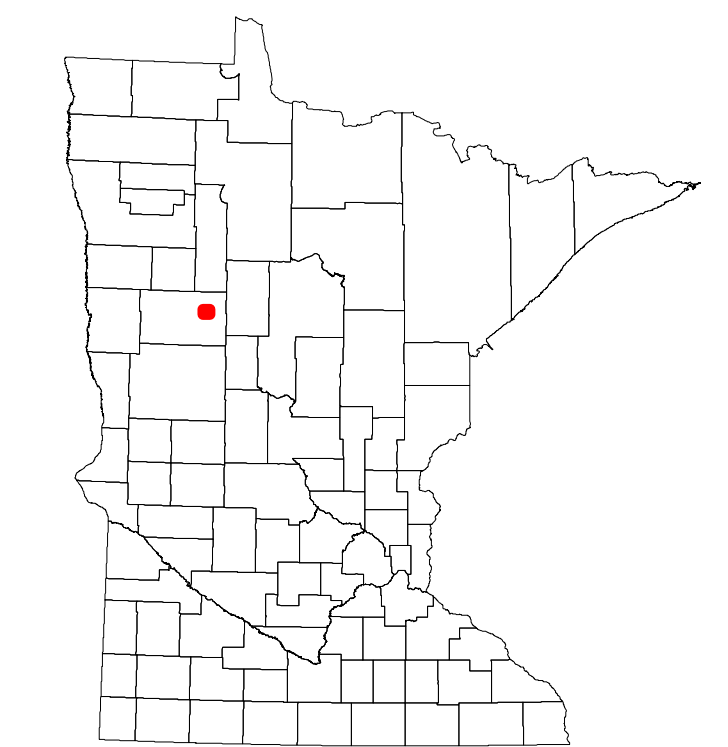
IN COOPERATION WITH  
 U.S. DEPARTMENT OF TRANSPORTATION  
 FEDERAL HIGHWAY ADMINISTRATION



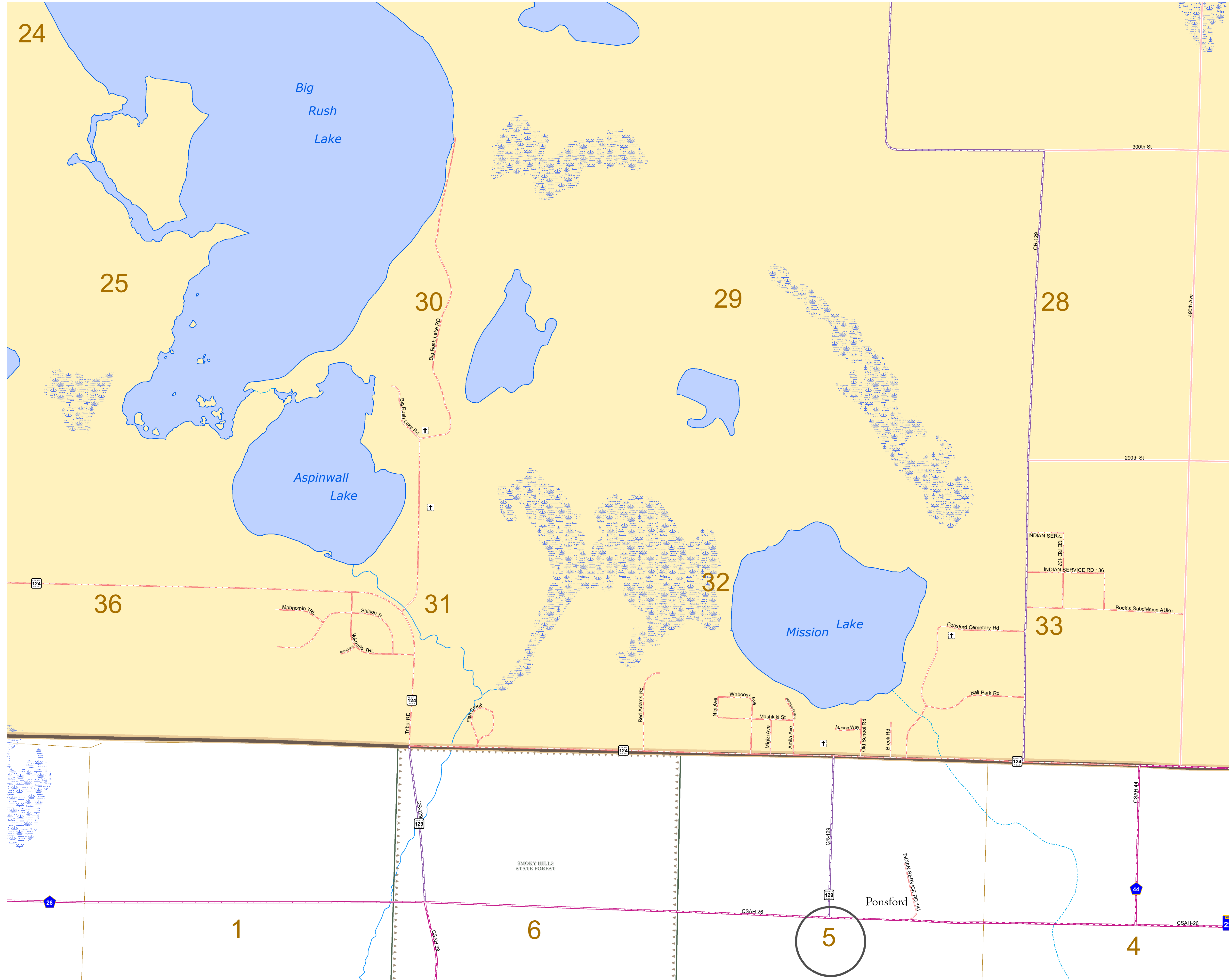
1 in = 800 ft



<b>ROAD AND ROADWAY FEATURES</b>	<b>PUBLIC SERVICE FEATURES</b>
INTERSTATE	MINIOT OFFICE
US HIGHWAY	MINIOT TRUCK STATION
MN HIGHWAY	HIGHWAY PATROL DISTRICT OFFICE
COUNTY STATE AID HIGHWAY	STATE TRAVEL INFORMATION CENTER
COUNTY ROAD	REST AREA (Full Service)
MUNICIPAL STATE AID STREET	REST AREA (Vault or Pit Toilet)
MUNICIPAL STREET	WAYSIDE (Vault or Pit Toilet)
PRIVATE STREET/ROAD	LOCAL PARK
TOWNSHIP ROAD	PUBLIC ACCESS POINT
UNORGANIZED TERRITORY ROAD	FAIRGROUNDS
RAMP OR CONNECTOR	PORT OF ENTRY
INTERSTATE EXIT	PARK AND RIDE LOT
GREAT RIVER ROAD	MIN STATE COLLEGE AND UNIVERSITY SYSTEM (MNSCU)
OTHER ROADS	UNIVERSITY OF MN SYSTEM
Farmhouse	
Shed	
Home Service	
Munitor	
National Forest	
National Monument	
National Park	
National Wildlife Refuge	
State Game Preserve	
<b>AVIATION FEATURES</b>	<b>CULTURAL FEATURES</b>
COMMERCIAL AIRPORT	STATE HISTORICAL MARKER
GENERAL AIRPORT	HISTORIC DISTRICT
AIRSTRIP	HISTORIC SITE
SEAPLANE	MONUMENT
AIRPORT RUNWAY	<b>BOUNDARY FEATURES</b>
<b>RAILROAD AND RAILWAY FEATURES</b>	TRIBAL LAND
RAILWAY	COUNTY
EMPIRE BUILDER STATION (Attn:xxx)	MUNICIPALITY
NORTHSTAR STATION (Commuter)	ADJACENT MUNICIPALITY
LIGHT RAIL	FEDERAL ADJUSTED URBAN AREA (2014)
BLUE LINE	MILITARY
GREEN LINE	VOYAGEURS NATIONAL PARK
<b>INFRASTRUCTURE FEATURES</b>	BOUNDARY WATERS CANOE AREA WILDERNESS
LONG BRIDGE (300' or Greater Span)	STATE PARK
MAJOR BRIDGE (20' to 300' Span)	REGIONAL PARK
MINOR BRIDGE (5' to 20' Span)	NATIONAL FOREST
DAM	NATIONAL AND STATE FOREST
LOCK AND DAM	STATE FOREST
<b>PUBLIC FACILITIES</b>	NATIONAL TRAIL
STATE CAPITOL	WILDLIFE REFUGE AREA
FEDERAL COURTHOUSE	WILDLIFE MANAGEMENT AREA
COUNTY COURTHOUSE	<b>HYDROLOGIC FEATURES</b>
ARMORY	RIVER OR STREAM (Perennial)
<b>CITY CENTERS</b>	LAKE, POND OR RESERVOIR
TRIBAL GOVERNMENT CENTER	STREAM (Intermittent)
CITY CENTER	DRAINAGE DITCH
LOCALLY KNOWN PLACE	WETLAND
UNINCORPORATED COMMUNITY	ISLAND OR LAND
	REGIONAL WATERSHED



Population (U.S. Census 2000):



To request information from this document in an alternative format, call 651-366-4718 or 1-800-657-3774 (Greater Minnesota); 711 or 1-800-627-3529 (Minnesota Relay). You may also send an e-mail to ADarequest.dot@state.mn.us. (Please request at least one week in advance.)