I-35E MNPASS EXTENSION:

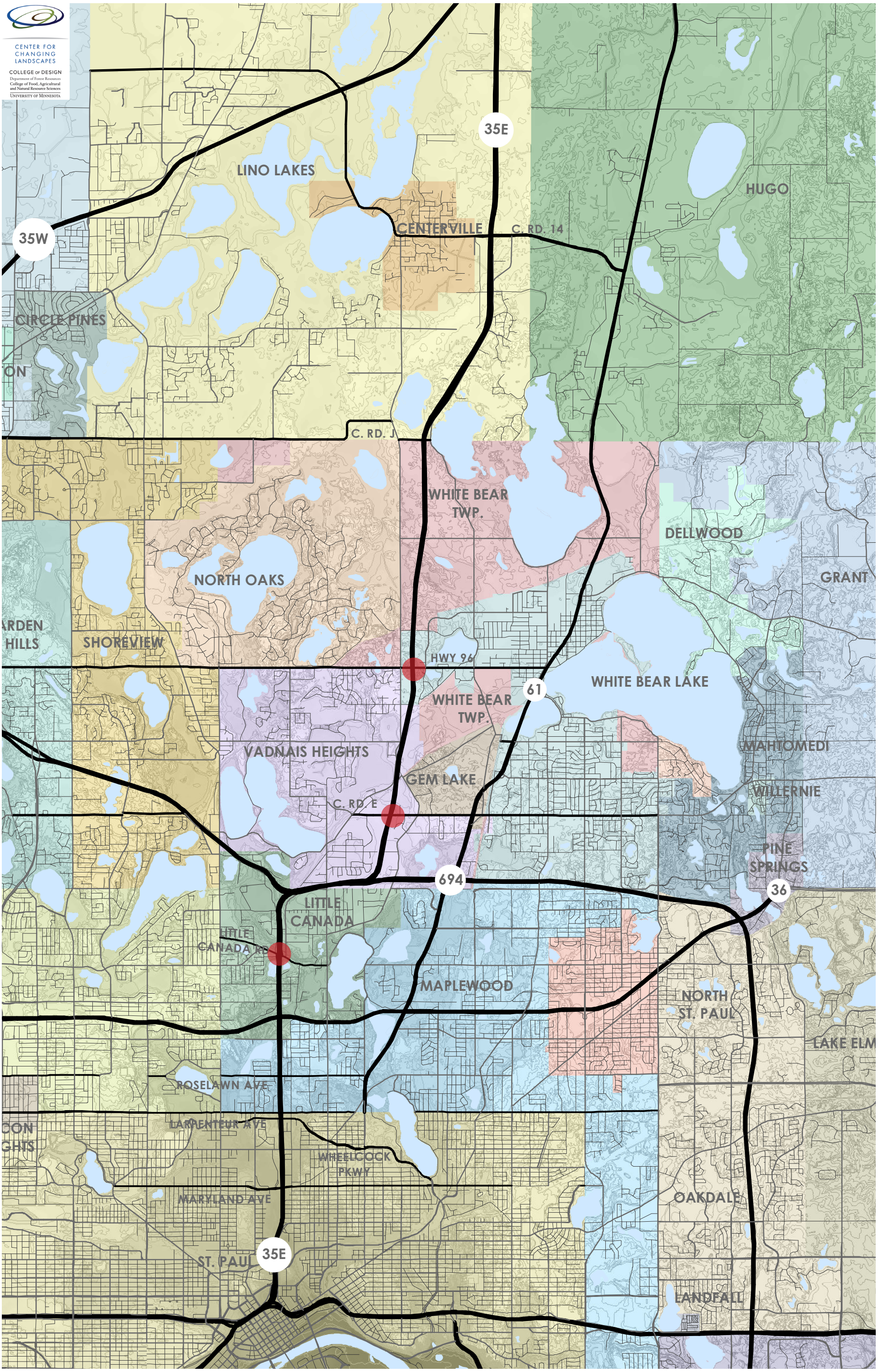

I-35E MNPASS EXTENSION: *CURRENT PLANS*

CENTER FOR CHANGING LANDSCAPES
COLLEGE OF DESIGN
Department of Forest Resources
College of Food, Agricultural and Natural Resource Sciences
UNIVERSITY OF MINNESOTA

MnPASS Lane

Between County Road E and Highway 96

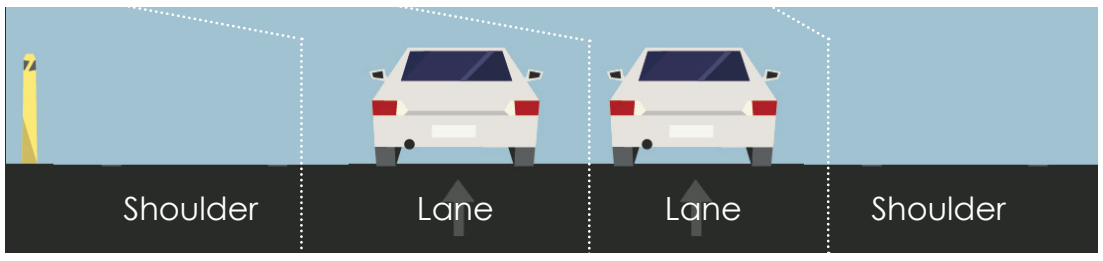

MnPASS Peak Times

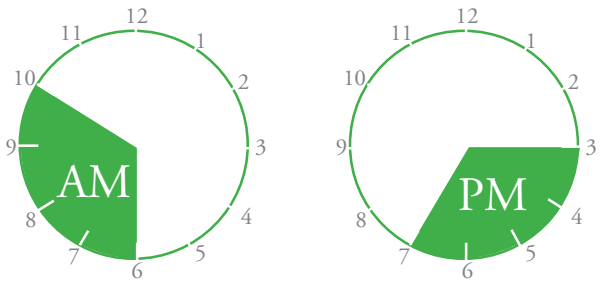

Between Little Canada and County Road E

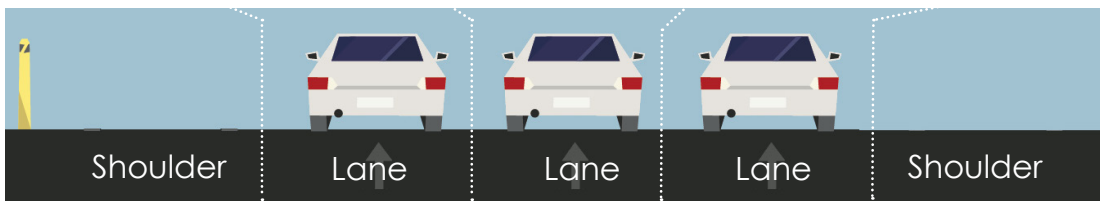

Approaching Little Canada Road

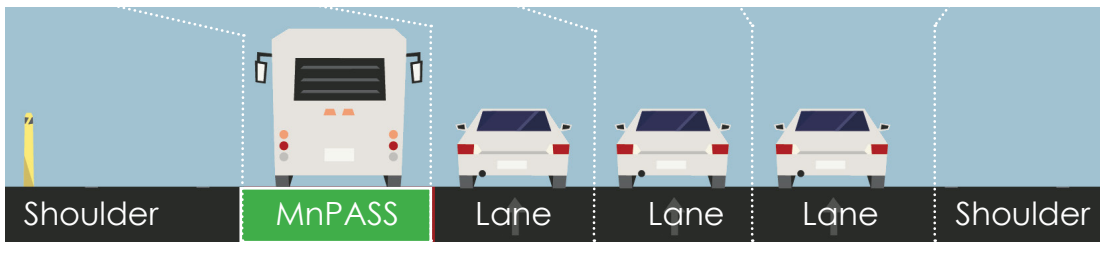

I-35E MNPASS EXTENSION: *MnPASS WITH A GAP*

CENTER FOR CHANGING LANDSCAPES
COLLEGE OF DESIGN
Department of Forest Resources
College of Food, Agricultural and Natural Resource Sciences
UNIVERSITY OF MINNESOTA

MnPASS Lane

MnPASS Peak Times

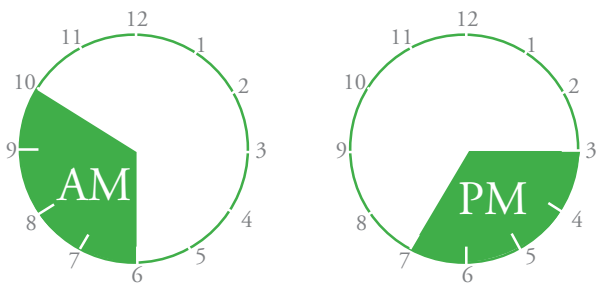

Between County Road E and Highway 96

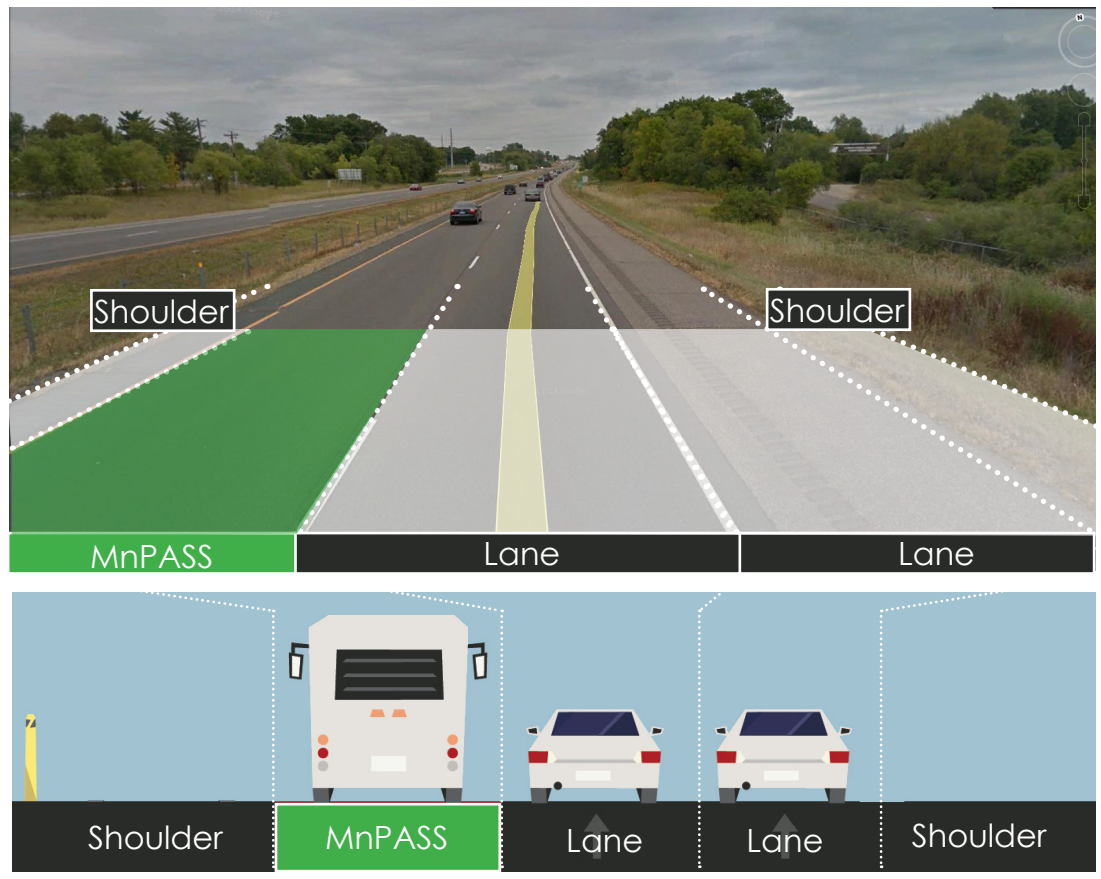

Between Little Canada and County Road E

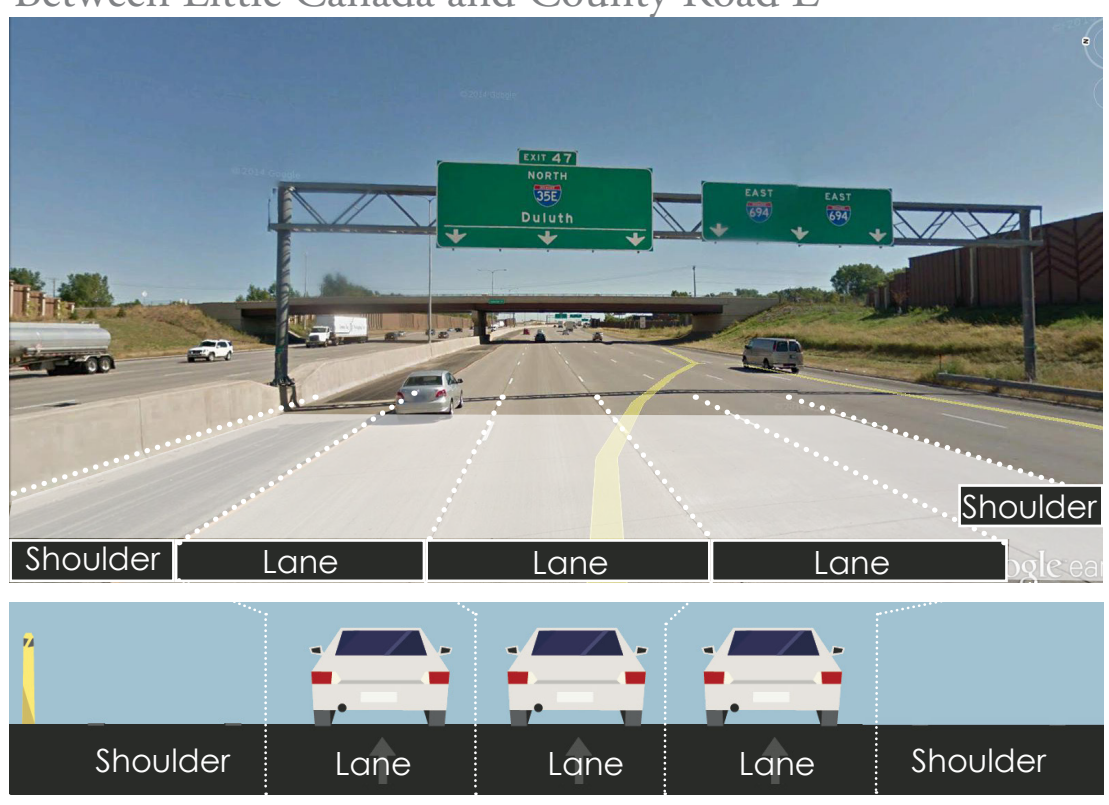

NOTES:

I-35E MNPASS EXTENSION: *MnPASS WITHOUT A GAP*

CENTER FOR CHANGING LANDSCAPES
COLLEGE OF DESIGN
Department of Forest Resources
College of Food, Agricultural and Natural Resource Sciences
UNIVERSITY OF MINNESOTA

MnPASS Lane

MnPASS Peak Times

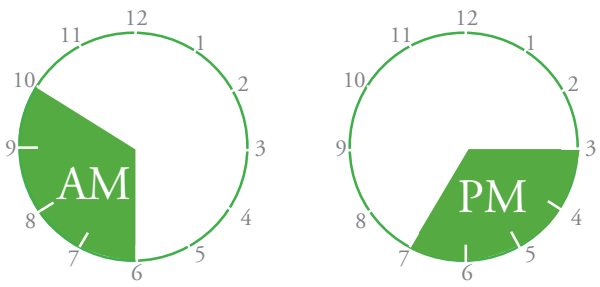

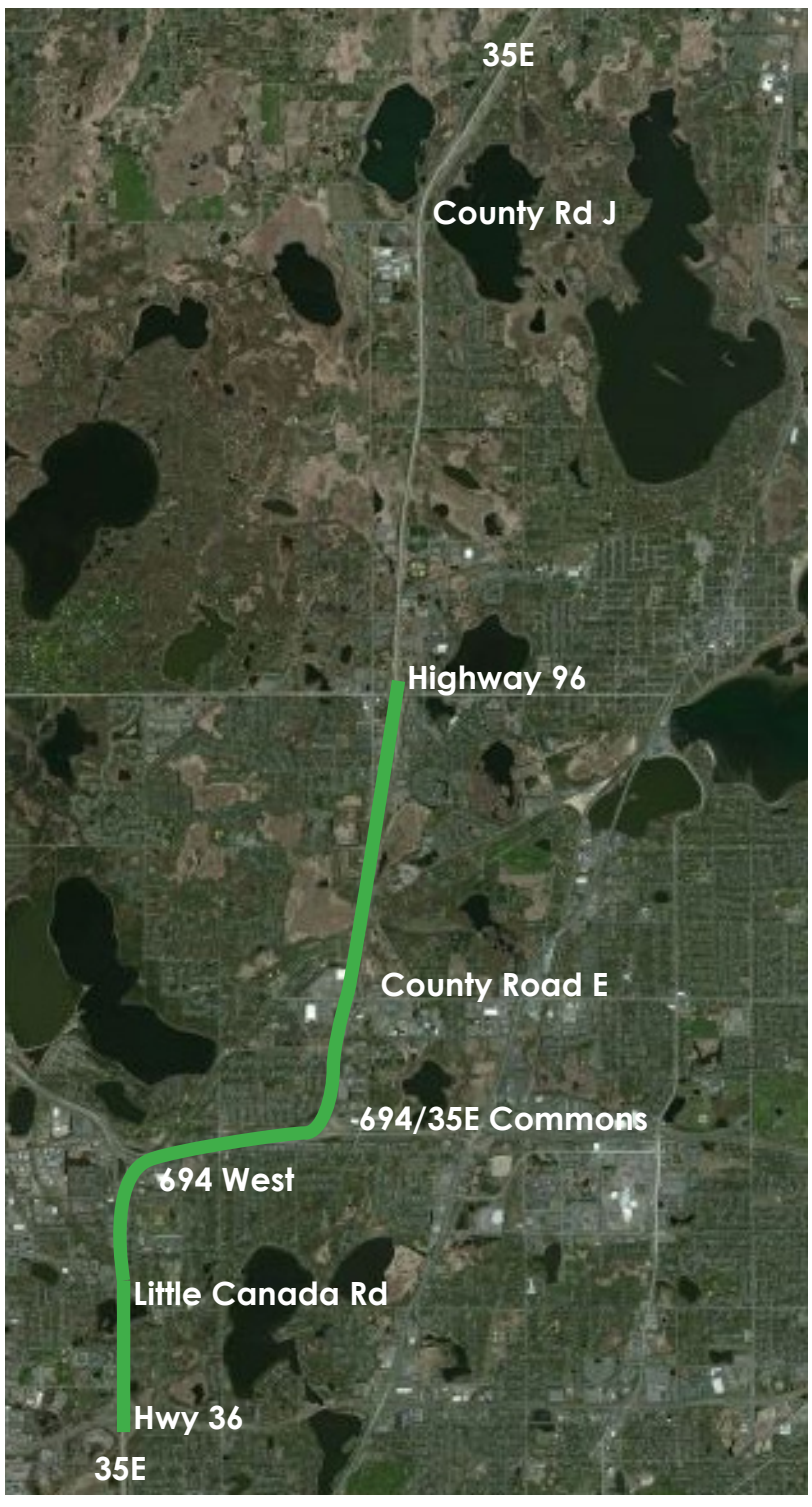

Between County Road E and Highway 96

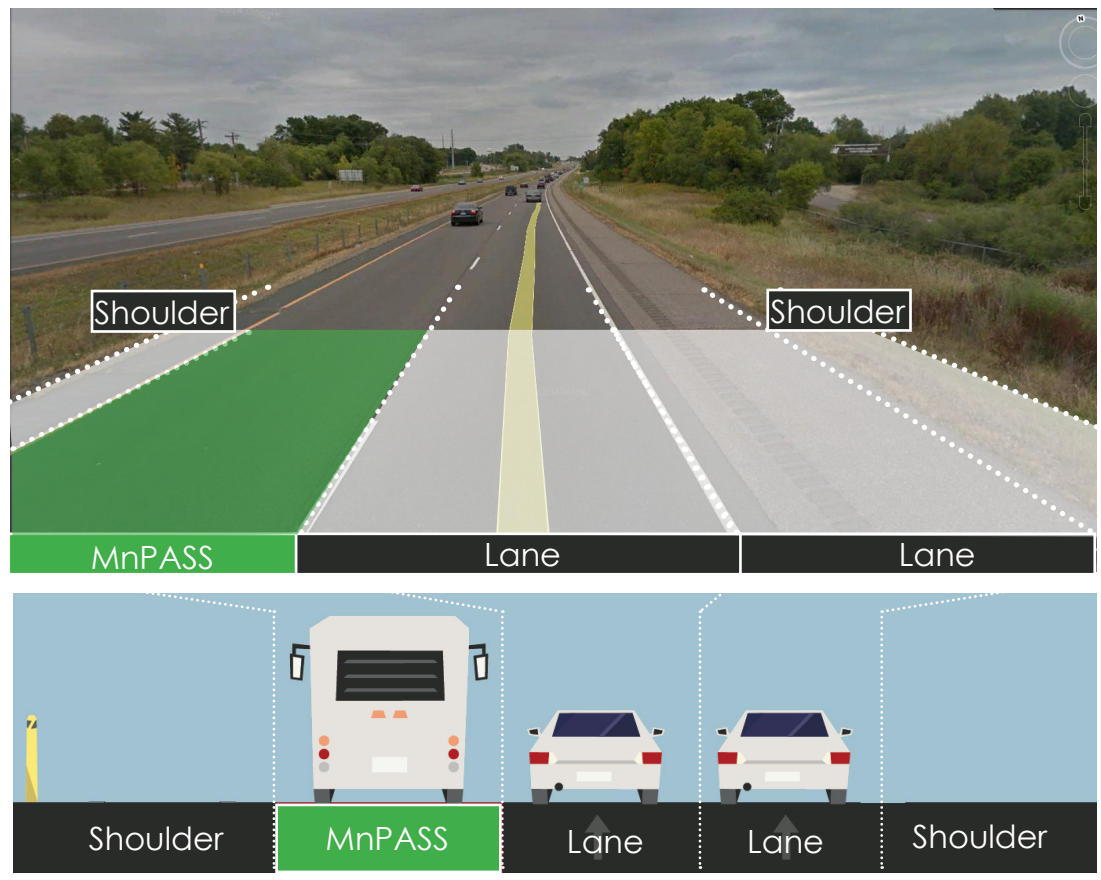

Between Little Canada and County Road E

NOTES:

I-35E MNPASS EXTENSION: *MnPASS ON SHOULDER*

CENTER FOR CHANGING LANDSCAPES
COLLEGE OF DESIGN
Department of Forest Resources
College of Food, Agricultural and Natural Resource Sciences
UNIVERSITY OF MINNESOTA

MnPASS Lane

MnPASS Peak Times

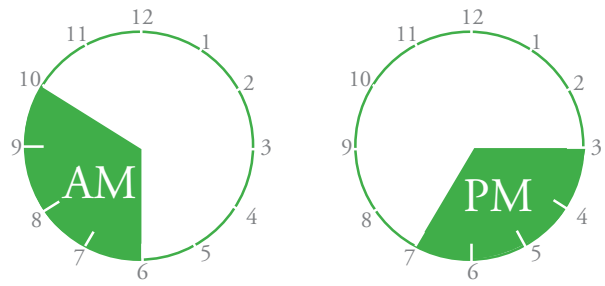

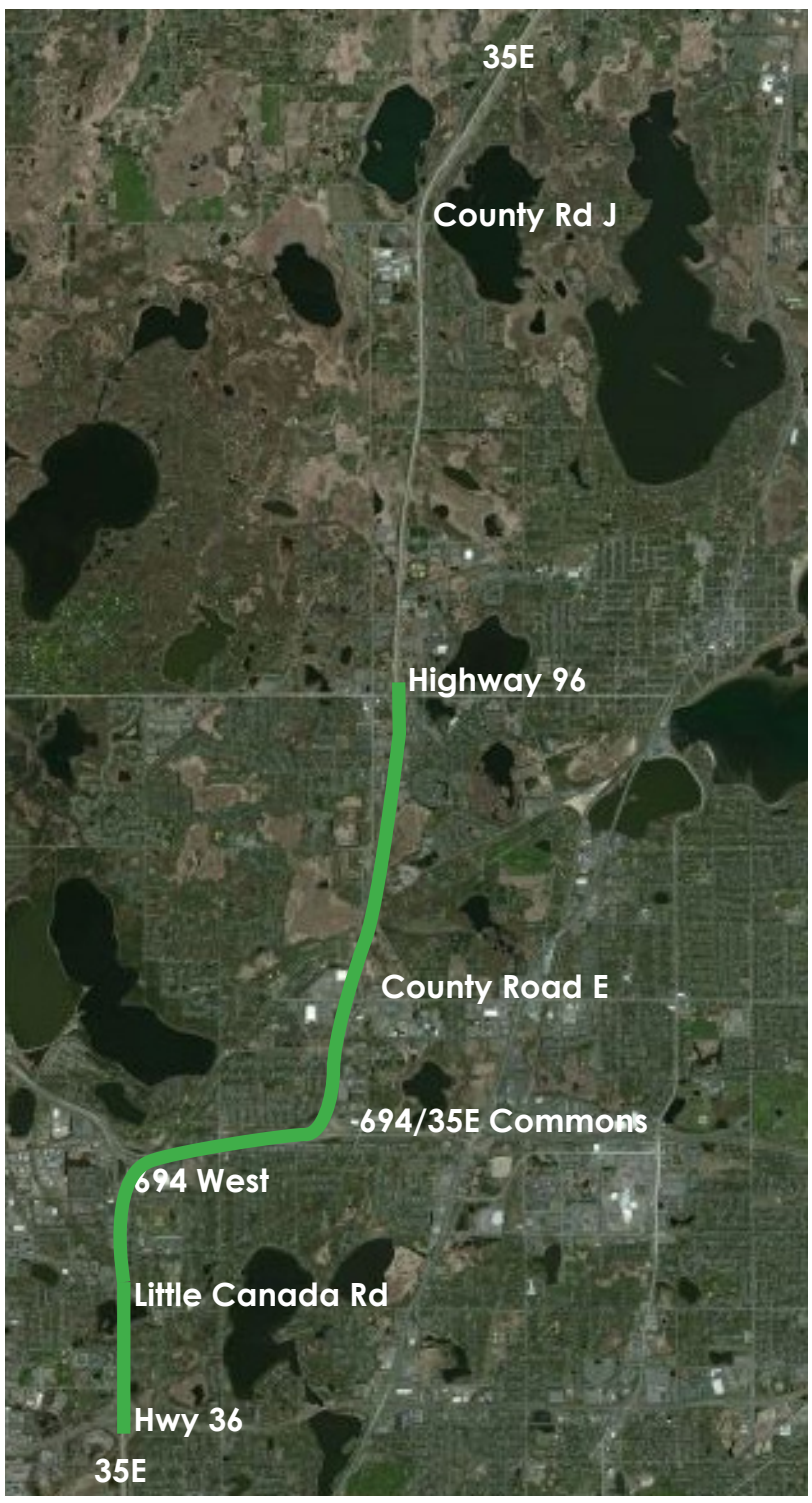

Between County Road E and Highway 96

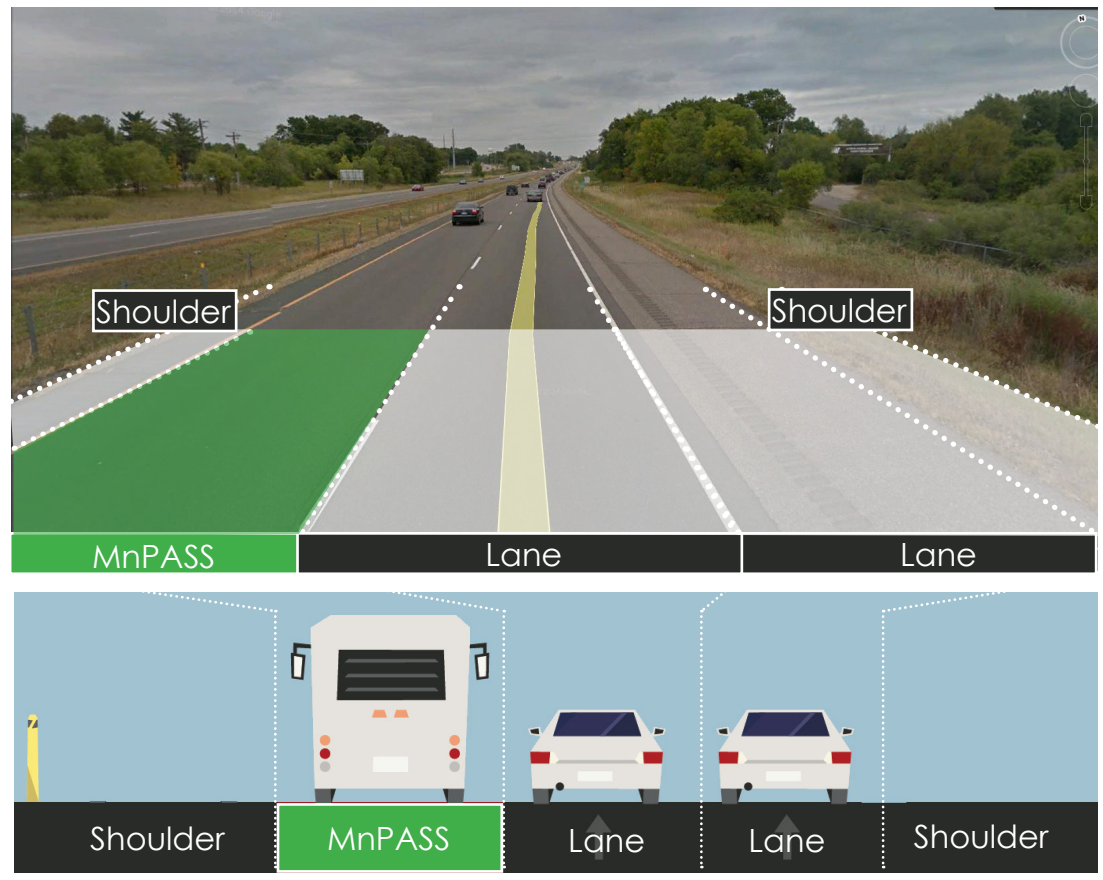

Between Little Canada and County Road E

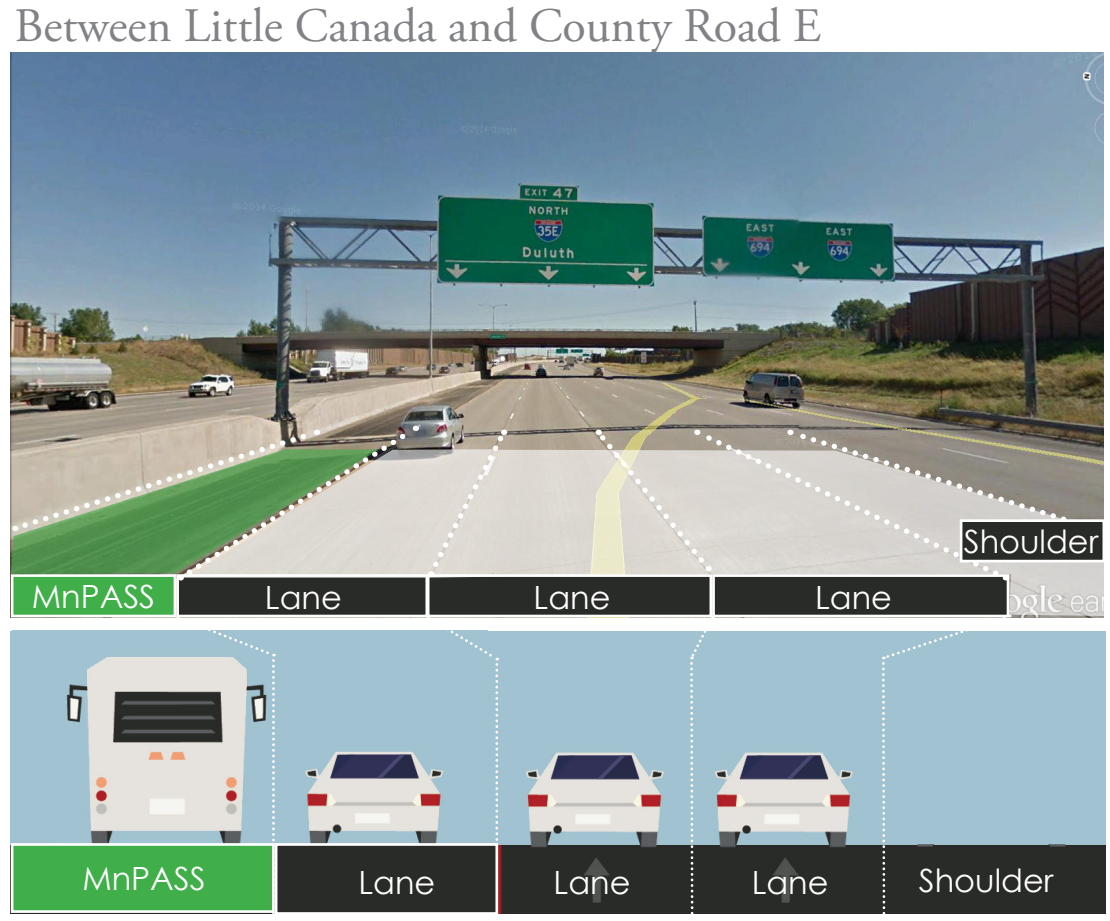

NOTES: