







Figure 9.3B

Map of site probability zones in the T.H. 23 area (east half) based on the site probability model

- | | | | |
|--|----------------------|---|--------------------|
|  | Archaeological Sites |  | Low Probability |
|  | 10' Contours |  | Medium Probability |
|  | Water |  | High Probability |

0 Mile 1