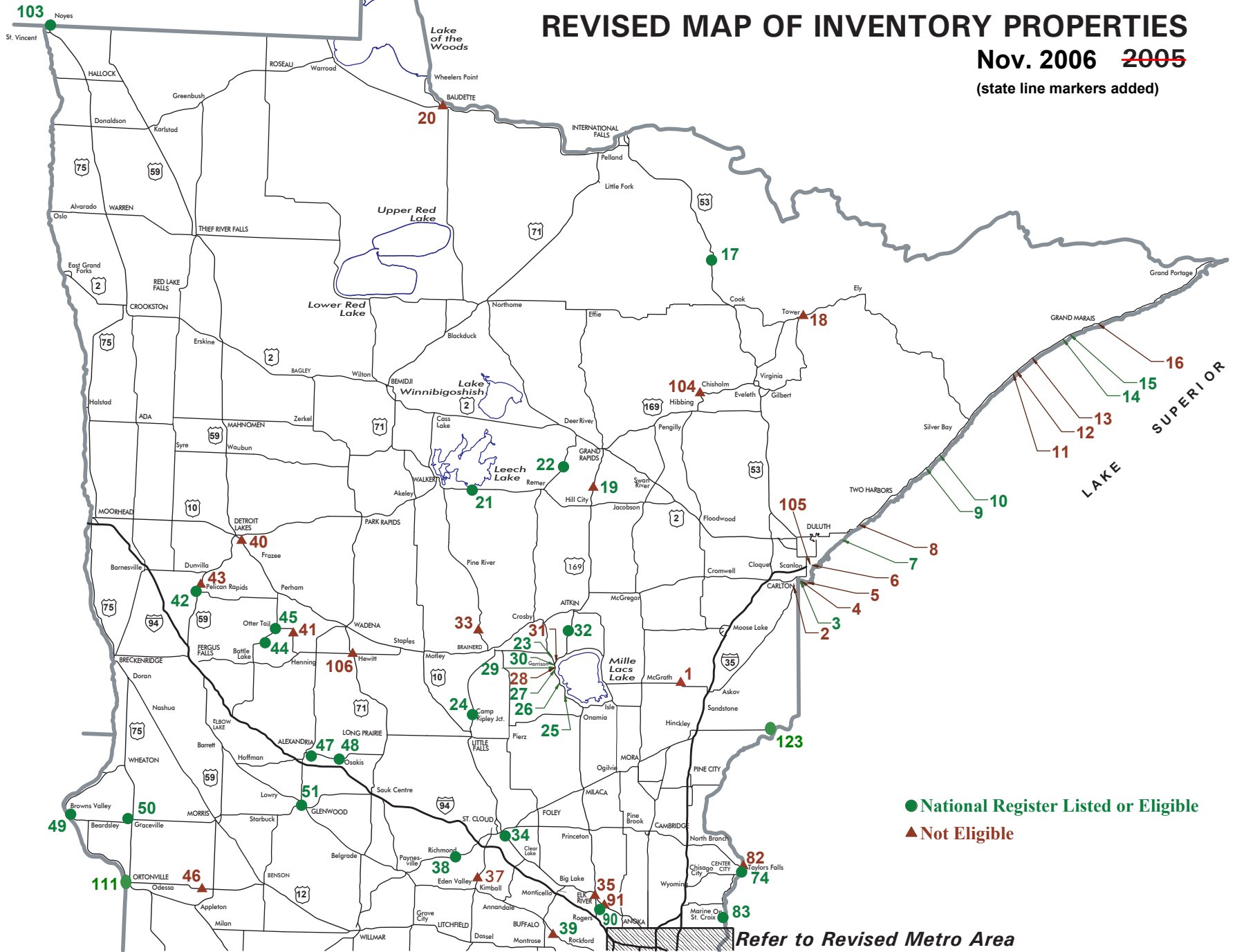


REVISED MAP OF INVENTORY PROPERTIES

Nov. 2006 ~~2005~~

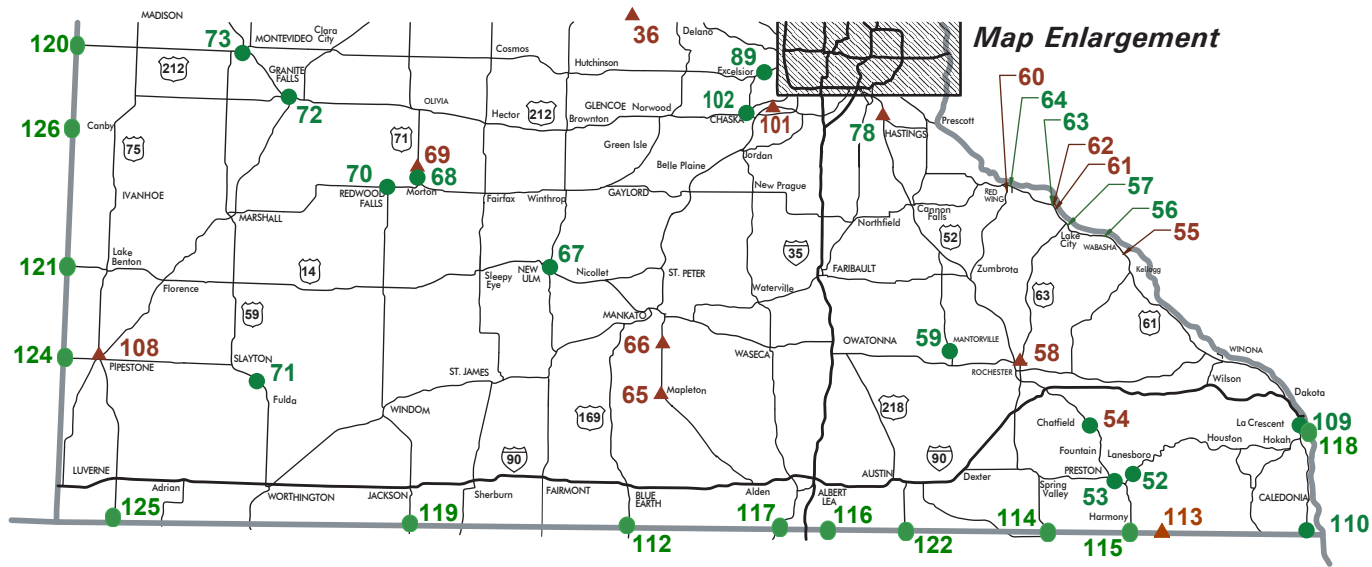
(state line markers added)



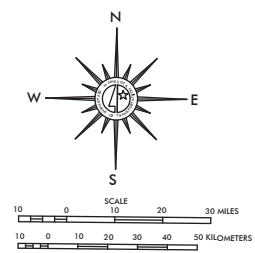
● National Register Listed or Eligible
 ▲ Not Eligible

Refer to Revised Metro Area

ILLUSTRATIONS

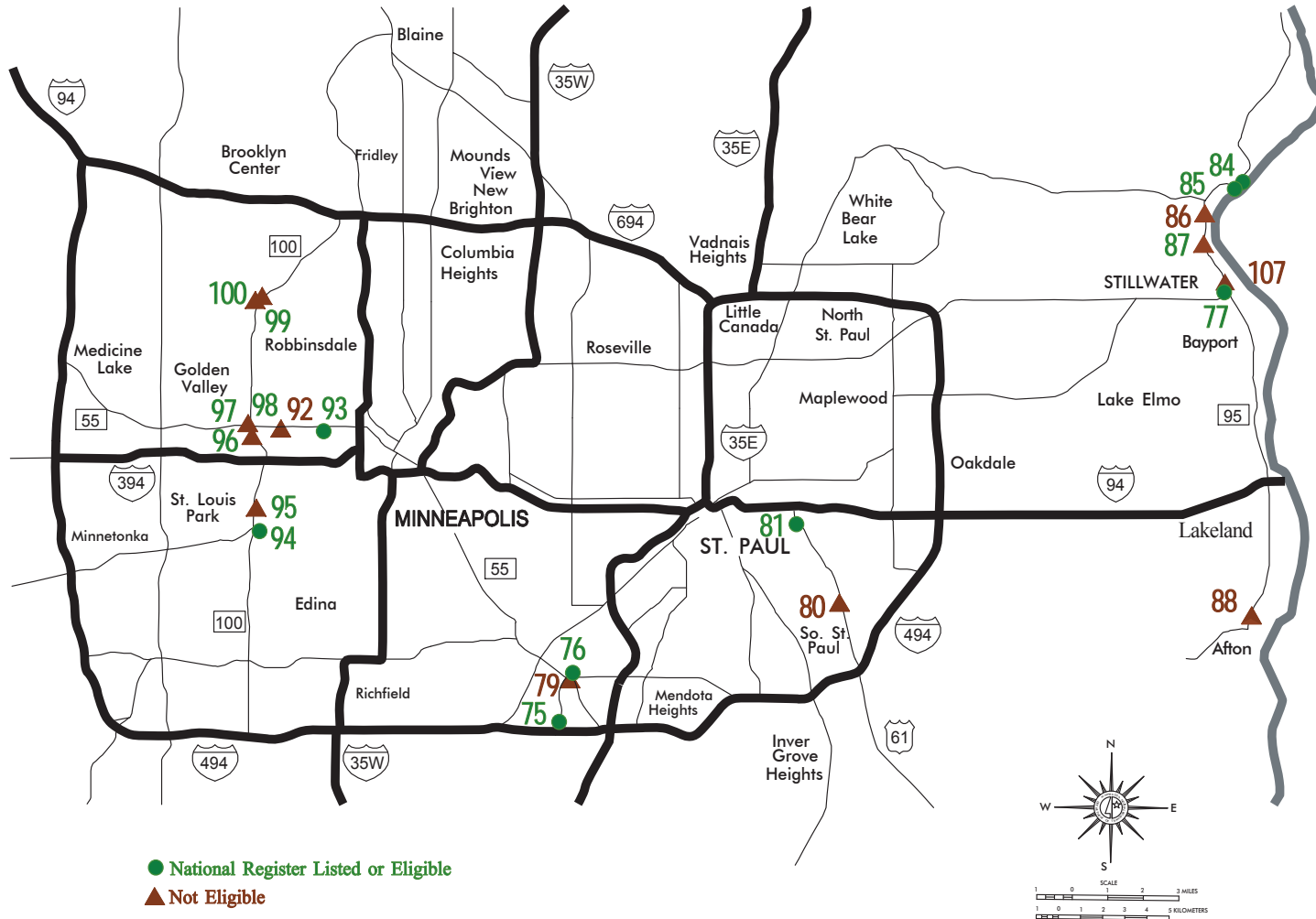


Map Enlargement



- | | | | |
|--|---|---|---|
| ▲ 1 Big Pine Lake Roadside Parking Area | ▲ 31 Garrison Creek Culvert (Bridge 5266) | ▲ 61 Frontenac R.P.A./Maiden Rock | ▲ 91 Daytonport Roadside Parking Area |
| ▲ 2 Wrenshall Overlook/Veterans' Memorial Overlook | ● 32 Pine-Hickory Lakes Roadside Parking Area | ▲ 62 Frontenac State Park Gates | ▲ 92 TH 55 Retaining Wall |
| ● 3 Fond du Lac Culvert (Bridge 5757) | ▲ 33 Long Lake Roadside Parking Area | ● 63 Fort Beauharnois Historical Marker | ● 93 Olson, Floyd B., Memorial Statue |
| ▲ 4 Fond du Lac Historical Marker | ● 34 St. Cloud Historical Marker | ● 64 Minn State Training School Ent. Walls | ● 94 St. Louis Park Roadside Parking Area |
| ▲ 5 New Duluth Overlook | ▲ 35 Babcock Memorial Park | ▲ 65 Mapleton Historical Marker | ▲ 95 Lilac Park |
| ▲ 6 Thompson Hill Overlook | ▲ 36 Dustin Memorial Wayside | ▲ 66 Victory Memorial Rest Area | ▲ 96 TH 100 Culvert (Bridge 5442) |
| ● 7 Lester River Bridge (Bridge 5772) | ▲ 37 Maine Prairie Corners Historical Marker | ● 67 New Ulm Spring Roadside Parking Area | ▲ 97 Blazer Park |
| ▲ 8 Clifton-French River Historical Marker | ● 38 Cold Spring Roadside Parking Area | ● 68 Birch Coulee Historical Marker | ▲ 98 TH 100 at TH 55 Retaining Walls |
| ● 9 Gooseberry Falls Concourse | ▲ 39 Dickinson Spring Roadside Parking Area | ● 69 Morton Pioneer Monuments R.P.A. | ▲ 99 Graeser Park - South |
| ● 10 Split Rock Lighthouse Overlook | ▲ 40 Detroit Lakes Overlook | ● 70 Redwood Falls Retaining Wall | ▲ 100 Graeser Park |
| ▲ 11 Cross River Rest Area | ▲ 41 Leaf City Historical Marker | ● 71 Avoca Historical Marker | ▲ 101 Mill Pond Roadside Parking Area |
| ▲ 12 Temperance River Roadside Parking Area | ● 42 Pelican Rapids Village Historical Marker | ● 72 Granite Falls Overlook | ● 102 Chaska Historical Marker |
| ▲ 13 Berglund, Ray, Roadside Parking Area | ▲ 43 Minnesota Woman Roadside Parking Area | ● 73 Camp Release State Memorial Wayside | ● 103 Noyes Roadside Parking Area |
| ● 14 Spruce Creek Culvert (Bridge 8292) | ● 44 Craigie Flour Mill Historical Marker | ● 74 Taylors Falls Overlook - South | ▲ 104 Pillsbury Mine Overlook |
| ● 15 Cascade River Overlook | ● 45 Otter Tail City Historical Marker | ● 75 Mendota Overlook | ▲ 105 Thompson Hill-Skyline Pkwy Overlook |
| ▲ 16 Grand Marais Harbor Sea Wall | ▲ 46 Pomme de Terre Roadside Parking Area | ● 76 Sibley Pioneer Church Monument | ▲ 106 Hewitt Roadside Parking Area |
| ● 17 Orr Roadside Parking Area | ● 47 Kensington Runestone Replica R.P.A. | ● 77 Stillwater Overlook - South | ▲ 107 Stillwater Retaining Wall |
| ▲ 18 Soudan Roadside Parking Area | ● 48 Stage Station Historical Marker | ▲ 78 Pine Bend Historical Marker | ▲ 108 Pipestone Nat. Mon. Entrance Marker |
| ▲ 19 Spang Spring Roadside Parking Area | ● 49 Browns Valley Historical Marker | ▲ 79 Mendota Granite Arrow Marker | ● 109 LaCrescent Overlook |
| ▲ 20 Baudette Rest Area | ● 50 Graceville Historical Marker | ▲ 80 Point Douglas Road Retaining Wall | ● 110 Reno Spring Roadside Parking Area |
| ● 21 Whipholt Roadside Parking Area | ● 51 Glenwood Overlook | ● 81 Burns Avenue Overlook | 111-126 See State Line Marker information below |
| ● 22 Willow Lake Roadside Parking Area | ● 52 Inspiration Point Wayside Rest | ▲ 82 Taylors Falls Overlook - North | |
| ● 23 Kenney Lake Overlook | ● 53 Preston Overlook | ● 83 Marine on St. Croix R.P.A. | |
| ● 24 Camp Ripley Entrance Walls | ● 54 Chatfield Historical Marker | ● 84 St. Croix Boomsite Roadside Parking Area | |
| ● 25 Vineland Historical Marker | ▲ 55 Wabasha Overlook | ● 85 Stillwater Overlook - North | |
| ● 26 Whitefish Creek Bridge (Bridge 3355) | ● 56 Reads Landing Overlook | ▲ 86 Tamarack House Historical Marker | |
| ● 27 TH 169 Culvert at St. Alban's Bay | ▲ 57 Lake City Concourse | ▲ 87 Indian Battle Ground Historical Marker | Site fully or partially razed |
| ▲ 28 Garrison Rest Area | ▲ 58 Silver Lake Roadside Parking Area | ▲ 88 Bolles Mill Historical Marker | |
| ● 29 Garrison Ped Underpass (Bridge 5265) | ● 59 Mantorville Retaining Walls | ● 89 Christmas Lake Roadside Parking Area | See Metro Area Map Enlargement for sites |
| ● 30 Garrison Concourse | ▲ 60 Red Wing Roadside Parking Area | ● 90 National Grange Historical Marker | 75-77, 79-81, 84-88, 92-100, 107 |

REVISED METRO AREA MAP ENLARGEMENT



● National Register Listed or Eligible
▲ Not Eligible

