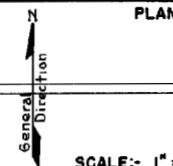


PREPARED BY  
HIGHWAY PLANNING SURVEY  
IN COOPERATION WITH  
U.S. PUBLIC ROADS ADMINISTRATION

STATE OF MINNESOTA  
DEPARTMENT OF HIGHWAYS  
ROAD LIFE STUDIES  
CONSTRUCTION PROJECT LOG RECORD


CONTROL SECTION 0122  
TRUNK HIGHWAY 232  
COUNTY Aitkin  
DISTRICT IA

LIMITS: Main St. in Pallade - Jct. T.H. 65



SCALE: 1" = 1 MI.

YEAR BUILT	PROJECT N°	DESCRIPTION			CODE N°
		TYPE	WIDTH	THICKNESS	
					No Record of Const. Added in 1949
		Gravel	24'	15-17"	267 H.T.M.P.T. & 211 H.T.-G.S.
M	1970	A.F.E. 6	Gravel Resurfacing		6725 C.Y.
C	1951	A.F.E. 23	Br. 6923		Install Multi-Plate Arch Culvert
C	1953	Q122-04	Grading	32'	1.0' Select Sand
		A.F.E. 834 (1)	Gravel	24'	2 1/2"
		Q122-03	Br. 6777	28'	283' L.T.
M	1953	A.F.E. 606	Spot Regravelling	24'	4935 C.Y.
C	1954	A.F.E. 817	Bit. Surfacing	24'	1"
			Mixed Bit.		MC-2, 9259 Gal. Agg. 899 Tons
C	1958	A.F.E. 819	Sand-Gr. Base (899 Mi)	26'	3'-6"
			Bit. Resurf. & Surf		MC-1 & MC-3, 112396 Gal. Agg. 7293 Tons
			Mixed Bit.	24'	1"
M	1959	A.F.E. 604	Spot Treat	24'	1"
			Bit. Surf. Repair		SC-3, 9945 Gal. Agg. 885 Tons
M	1960		Spot Treat	24'	1"
			Bit. Surf. Repair		MC-2, 23188 Gal. Agg. 1719 Tons
M	1961		Spot Treat	24'	1"
			Bit. Surf. Repair		MC-2, 8669 Gal. Agg. 745 Tons Tack 900 Gal.
M	1962		Spot Treat	24'	1"
			Bit. Surf. Repair		SC-3 & MC-2, 11100 Gal. Agg. 941 Tons Tack 900 Gal.
M	1963		Spot Treat	24'	1"
			Bit. Surf. Repair		SC-3, 9750 Gal. Agg. 839 Tons Tack 550 Gal.
M	1964	SF	Spot Treat	24'	1"
			Bit. Surf. Repair		Bit. Mix 1203 Tons MC-2, Tack 1277 Gal.
M	1965	SF	Spot Treat	24'	1"
			Bit. Surf. Repair		Bit. Mix 1057 Tons MC-250 Tack 726 Gal.



YEARS FROM	TO	TOTAL MILES	UNINCORPORATED		INCORPORATED		RURAL		URBAN	
			RDWY. MI.	BR. MI.	RDWY. MI.	BR. MI.	RDWY. MI.	BR. MI.	RDWY. MI.	BR. MI.
1949	1952	9.56	9.20	0.09	0.27	0.00	9.47	0.09	0.00	0.00
1953		9.56	9.43	0.09	0.04	0.00	9.47	0.09	0.00	0.00

REMARKS: Layout is to scale as of 1949  
(1) Guard Rail constructed under Maint. A.F.E. 834.

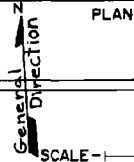
PREPARED BY  
TRANSPORTATION & TRANSIT PLANNING & PROGRAMMING DIVISION  
IN COOPERATION WITH  
U.S. DEPARTMENT OF TRANSPORTATION-BUREAU OF PUBLIC ROADS

STATE OF MINNESOTA  
DEPARTMENT OF HIGHWAYS  
ROAD LIFE STUDIES  
CONSTRUCTION PROJECT LOG RECORD


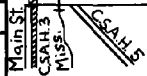
CONTROL SECTION 0122  
TRUNK HIGHWAY 232  
COUNTY Aitkin  
DISTRICT 1A

LIMITS: Main St. in Palisade - Jet. T. H. 65  
Ref. Pt. 0+00.000 - 9+00.558

Palisade (Pop. 180)  
0.04 Mi.  
6777



YEAR BUILT	PROJECT NO	DESCRIPTION			REMARKS
		TYPE	WIDTH	THICKNESS	
C	1976 0122-06	P. Mix Br. Surf. GRAVEL SHOULDER	24' 4'	1 1/2" 4"	
C	1978 0122-07	TRAFFIC BARRIER GUARD RAIL			BR #2158
S	2001 0122-11	Bit. Overlay Agg. Shoulder	24' 6'	1 1/2" 1 1/2"	Spec. 2350 Class 1



YEARS		TOTAL MILES	UNINCORPORATED		INCORPORATED		RURAL		URBAN	
FROM	TO		RDWY. MI.	BR. MI.	RDWY. MI.	BR. MI.	RDWY. MI.	BR. MI.	RDWY. MI.	BR. MI.

REMARKS: See Sheet No. 1