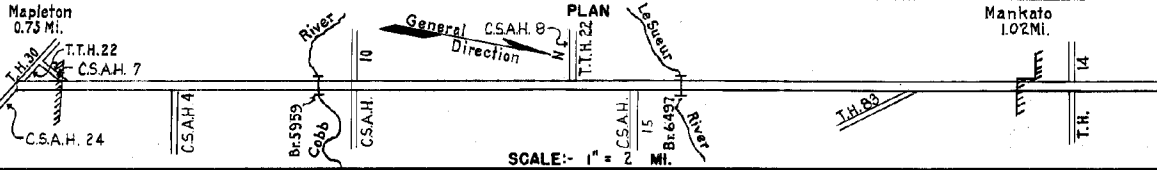


PREPARED BY
HIGHWAY PLANNING SURVEY
IN COOPERATION WITH
U. S. PUBLIC ROADS ADMINISTRATION

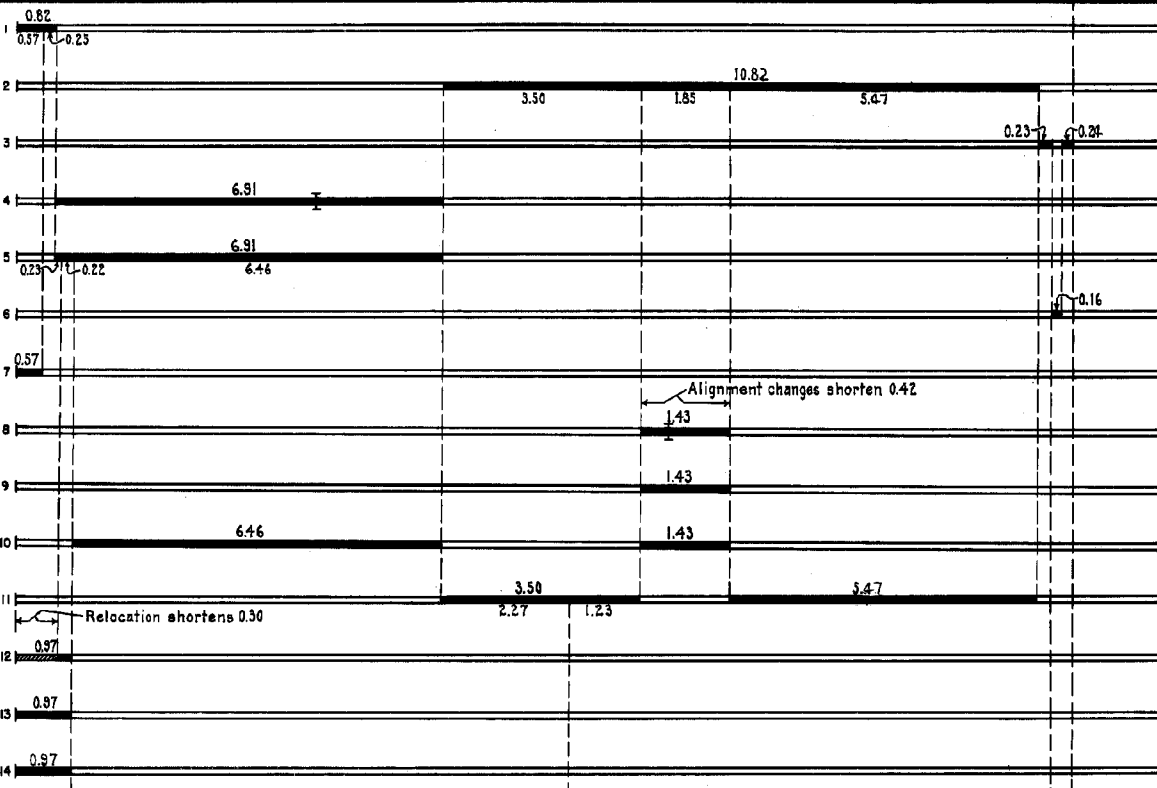
STATE OF MINNESOTA
DEPARTMENT OF HIGHWAYS
ROAD LIFE STUDIES
CONSTRUCTION PROJECT LOG RECORD

CONTROL SECTION 0704
TRUNK HIGHWAY 27
COUNTY Blue Earth
DISTRICT 1A

LIMITS: North Jct. T.H. 30 in Mapleton - Jct. T.H. 14 in Mankato



YEAR BUILT	PROJECT N ^o	DESCRIPTION			CODE N ^o
		TYPE	WIDTH	THICKNESS	
		Earth	28-40		No Record of Constr.
		Gravel	24-26	2"	No Record of Constr.
		Bit Concrete	14-16		No Record of Constr.
1920	22-39-2	Grading Br. N ^o 3282	30'	20'	14" H.T. & B.S.
1922	22-39-2-1	Gravel	24'	3 1/2"	1700 C.Y. Mile.
1922	22-39-3	Brick	30'		
1924		Gravel	28'	3"	1400 C.Y./Mile. Maint. Dept.
1925	22-39-22-1	Grading Br. N ^o 4308	30'	23'	140" H.T.
(i)	22-39-22-1	Gravel	24'	1"	400 C.Y./Mile. Maint. Dept.
1932	22-39-21	Oil Tr. Gravel	26'	1 1/2"	13879 Gal./Mile. Maint. Dept.
(ii)	22-39-22-1				
1932		Oil Tr. Gravel	24-26	1 1/2"	13879 Gal./Mile. Maint. Dept.
		Grading	32'		
1933	22-39-24-1	Gravel Asph. Road Mix	24'	6" 3"	4500 C.Y./Mile.
1935	22-39-24-1	Bituminous	24-28	1 1/4"	
1938	0704-03	Stab. Grav. Base	32'	4"	



YEARS		TOTAL MILES	UNINCORPORATED		INCORPORATED		RURAL		URBAN	
FROM	TO		RDWY. MI.	BR. MI.	RDWY. MI.	BR. MI.	RDWY. MI.	BR. MI.	RDWY. MI.	BR. MI.
1922	1924	18.18	16.88	0.03	2.27	0.00	17.33	0.03	1.22	0.00
1925	1932	18.76	16.43	0.06	2.27	0.00	17.48	0.06	1.22	0.00
1933	1935	18.46	16.43	0.06	1.97	0.00	17.18	0.06	1.22	0.00
1940	1947	18.46	16.43	0.06	1.97	0.00	16.43	0.06	1.97	0.00
1948	1949	18.40	15.78	0.07	2.55	0.00	15.78	0.07	2.55	0.00
1950	1960	17.11	16.04	0.07	1.00	0.00	16.04	0.07	1.00	0.00

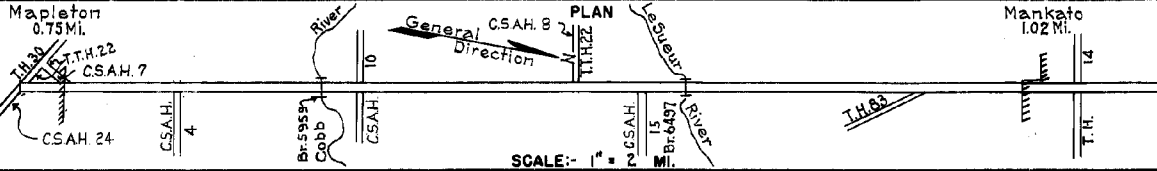
REMARKS: Layout is to scale as of 1933. Plan revised for 1948 relocation.
(i) This work not done under these project numbers but lies within the limits of these projects

PREPARED BY
HIGHWAY PLANNING SURVEY
IN COOPERATION WITH
U.S. PUBLIC ROADS ADMINISTRATION


STATE OF MINNESOTA
DEPARTMENT OF HIGHWAYS
ROAD LIFE STUDIES
CONSTRUCTION PROJECT LOG RECORD

CONTROL SECTION 0704
TRUNK HIGHWAY 72
COUNTY Blue Earth
DISTRICT 7A

LIMITS: N. Jct. T.H. 30 in Mapleton - Jct. T.H. 14 in Mankato



YEAR BUILT	PROJECT N°	DESCRIPTION			CODE N°
		TYPE	WIDTH	THICKNESS	
1939	0704-02	Bit Surf. Treat.	24'	3/4"	
M					RG3-3127 Gal./Mi.
1940	A.F.E. 14	Bit Seal Coat			Sand 82 CY./Mi. Maint. Dept.
M		Spot Treat.			SC4-2403 Gal./Mi.
1941	A.F.E. 14	Bit Surf. Repair	24'		Grav. 114 CY./Mi. Maint. Dept.
C		Grading	36'		
1941	0704-04	Gravel			840 C.Y./Mi.
C		8-Culverts			5-Extensions
1941	0704-06	Br. 5959	30'		Replaces Br. 3282 212' B.S.
M		Spot Treat.			MG3-5G4-2332 Gal./Mi.
1942	A.F.E. 4	Bit Surf. Repair			Maint. Dept.
M		Regravelling			508 CY./Mile. Maint. Dept.
1942	A.F.E. 6	Regravelling			
C		Seeding			Seed Supplied by R.S.D. (S.P. 0704-II) Maint. Dept.
1943	A.F.E. 7	Seeding			
M		Spot Treat.			MG2, 1862 Gal./Mi.
1943	A.F.E. 4	Bit Surf. Repair			Grav. 78 C.Y./Mi. Maint. Dept.
M		Grav. Resurface			510 C.Y./Mi. Maint. Dept.
1943	A.F.E. 6	Grav. Resurface			
M		Spot Treat.			MG3, 3394 Gal./Mi.
1944	A.F.E. 4	Bit Surf. Repair	24'		Grav. 67 C.Y./Mi. Maint. Div.
M		Bit Surf. Repair	24'		MG-2 & 3, 8501 Gal./Mi. Grav. 395 C.Y./Mi. Maint. Div.
1945	A.F.E. 4	Bit Surf. Repair	24'		
M		Grav. Resurfacing			208 C.Y./Mi. Maint. Div.
1945	A.F.E. 6	Grav. Resurfacing			
M		Spot Treat.			MG3 & 5G3, 24335 Gal.
1946	A.F.E. 4	Bit Surf. Repair	24'		Agg. 1096 C.Y.
		Top Seal (0.37 Mi.)	24'		



YEARS FROM	TO	UNINCORPORATED		INCORPORATED		RURAL		URBAN		
		ROWY. MI.	BR. MI.	ROWY. MI.	BR. MI.	ROWY. MI.	BR. MI.	ROWY. MI.	BR. MI.	
1961		17.11	15.07	0.07	1.77	0.00	15.27	0.07	1.77	0.00

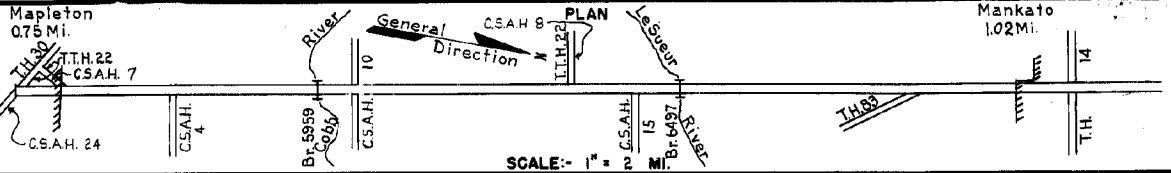
REMARKS: See Sheet N° 1

PREPARED BY
HIGHWAY PLANNING SURVEY
IN COOPERATION WITH
U. S. PUBLIC ROADS ADMINISTRATION


STATE OF MINNESOTA
DEPARTMENT OF HIGHWAYS
ROAD LIFE STUDIES
CONSTRUCTION PROJECT LOG RECORD

CONTROL SECTION 0704
TRUNK HIGHWAY 22
COUNTY Blue Earth
DISTRICT 1A

LIMITS: N. Jct. T.H. 30 in Mapleton - Jct. T.H. 14 in Mankato



YEAR BUILT	PROJECT N ^o	DESCRIPTION				CODE N ^o
		TYPE	WIDTH	THICKNESS	REMARKS	
C	A.F.E. 6	Bit. Surfacing			MC1&3&5C3, 84035 Gal.	1
1946	A.F.E. 25	Bit. Surf. Treated (Mixed Prime)	24'		Agg. 4099 C.Y.	
M		Spot Treat.			MC3&5C3, 60855 Gal.	2
1947	A.F.E. 4	Bit. Surf. Repair	24'		Agg. 4919 C.Y.	
M		Spot Treat.			SC3&MC3, 18360 Gal.	3
1948	A.F.E. 4	Bit. Surf. Repair	24'		Agg. 932 C.Y.	
C		Grading	42'		C66x84' & C44'x115'	4
1948	0704-10	Stab. Gravel	24'	2 1/2"	1200 C.Y./Mile	
C		Grading	30'		170' C.S.	5
1948	0704-13	Concrete	22'	9-7-9		
		Gravel	25'		Transferred from C.S. 0711 (T.H. 83) in 1948.	6
		Mixed Bit.	35'		Transferred from C.S. 0711 (T.H. 83) in 1948.	
M		Spot Base Repair			MC3, 3116 Gal.	8
1949	A.F.E. 22	Restore Bit. Surface	24'		Agg. 175 C.Y.	
C		Bit. Surfacing			MC-0&5C3, 73473 Gal.	9
1949	A.F.E. 26	Mixed Bit.	24'	1"	Agg. 3178 Tons	
C		Grading	326'		0.42 Mi. Divided Highway	10
1950	0704-15	Stab. Gravel	326'	1 3/4"		
M		Bit Surf. Repair (Spots)			SC3, 11900 Gal.	11
1950	A.F.E. 26				Agg. 1750 Tons	
C		Concrete	224'	9-7-9		12
1952	0704-18					
M		Shoulder Graveling			Gravel 5316 Tons	13
1961						
M		Regravel Shoulders			Each Side 8' Wide	14
1967	SF	Pass & Turn Lanes			C1 2 Agg. 2&43 Tons Rt. & Lf. Side	



YEARS FROM	TOTAL TO	UNINCORPORATED		INCORPORATED		RURAL		URBAN	
		RDWY. MI.	BR. MI.	RDWY. MI.	BR. MI.	RDWY. MI.	BR. MI.	RDWY. MI.	BR. MI.

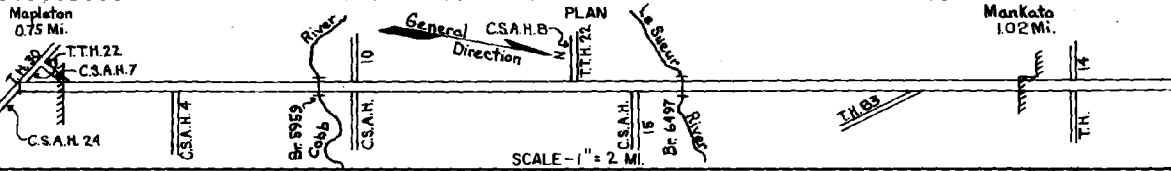
REMARKS: See Sheet No. 1
(1) Contract not final on S.P. 0704-12 but work substantially complete in 1948.

PREPARED BY
TRANSPORTATION & TRANSIT PLANNING & PROGRAMMING DIVISION
IN COOPERATION WITH
U.S. DEPARTMENT OF TRANSPORTATION - BUREAU OF PUBLIC ROADS


STATE OF MINNESOTA
DEPARTMENT OF HIGHWAYS
ROAD LIFE STUDIES
CONSTRUCTION PROJECT LOG RECORD

CONTROL SECTION 0704
TRUNK HIGHWAY 22
COUNTY Blue Earth
DISTRICT 7A

LIMITS: North Jct. T.H. 30 in Mapleton - Jct. T.H. 14 in Mankato



YEAR BUILT	PROJECT NO.	DESCRIPTION			REMARKS
		TYPE	WIDTH	THICKNESS	
C	0704-32	Turn Lanes (1)			Jct. T.H. 14 & 60
1970	0704-33	Embankment Repair			
	0704-39	Traffic Signals			At Main St.
C					T.H. 30, CSAH 7
1971	0704-36	Turn Lanes			CSA.H. 10, Twp Road & Mobile Court
C					
1972	0704-40	Widening and Asphaltic Conc. Surf. Plant Mix Shoulder	46' 12"	1 3/4" 2"	
C					
1974	-42	Widening*			*13' Truck climbing lane on N.B. lane. 3" Pl. Mix Brit. over 9" Pl. Mix Brit.
M					
1974	SF	Joint Seal Random Cracks			2597 lbs. Sealant
C					
1973	-41	TRAFFIC SIGNALS			@ HOFFMAN RD
	54176(1)				
M					
1975	SF	Bituminous Overlay	22'	1 1/2"	2080 Tons
M					
1977	SF	BIT. OVERLAY	22'	2"	704 TON
C					
1978	0702-44	BIT. SUBFACING CHANNELIZATION	21.34'	1"	
C					
1978	0702-43	TRAFFIC SIGNAL SYSTEM			At Intersection of Smith St., Done St., Long St.
M					
1979	SF	SURFACE REPAIR	12'	1"	Pl. Mix AC Res. 322 Ton RCASO TASK 200 GAL
M					
1979	SF	BIT. SUBFACING	23'	2"	Pl. Mix AC Res. 1076 Ton SEAL COAT 550 GAL
M					
1979	SF	BIT. OVERLAY	12'	1"	Pl. Mix Bit. 168 Ton TASK 200 GAL
M					
1980	SF	BIT. OVERLAY (Paved)	22'	2"	Pl. Mix. 555.44 Tons 200 Gal. Seal Coat



YEARS FROM	TOTAL TO	UNINCORPORATED		INCORPORATED		RURAL		URBAN	
		RDWY. MI.	BR. MI.	RDWY. MI.	BR. MI.	RDWY. MI.	BR. MI.	RDWY. MI.	BR. MI.

REMARKS: See Sheet No. 1
(1) Traffic Signals at Jct. T.H. 14 & 60 Constructed on C.S. 0702-21.

2-76

