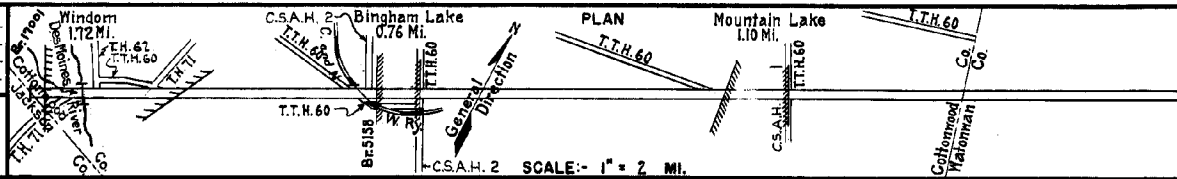


PREPARED BY  
HIGHWAY PLANNING SURVEY  
IN COOPERATION WITH  
U. S. PUBLIC ROADS ADMINISTRATION


STATE OF MINNESOTA  
DEPARTMENT OF HIGHWAYS  
ROAD LIFE STUDIES  
CONSTRUCTION PROJECT LOG RECORD

CONTROL SECTION 1703  
TRUNK HIGHWAY 60  
COUNTY Cottonwood  
DISTRICT 7B

LIMITS: South Co. Line - East Co. Line



YEAR BUILT	PROJECT N <sup>o</sup>	DESCRIPTION			CODE N <sup>o</sup>
		TYPE	WIDTH	THICKNESS	
		Gravel			No Record of Constr.
1921	60-16-3	Gravel	20'	2"	Co. Job 1902.
1922		Gravel	20'	2"	Maint. Dept.
1923	60-16-26	Br. 5800 Br. 3799	23'		120' C.D.G. 50' C.D.G.
1924		Grading	30'		
1925	60-16-21B	Gravel	24'		1300 C.Y./Mile.
	(1)				
1931	60-16-21B	Oil Tr. Gravel	26'		Maint. Dept.
1931	60-16-06	Concrete	27'		
1931	60-4-20B	Concrete	27'		City Paving. No Record of Constr.
		Grading	40'		
1932	60-16-29	Gravel Br. 5158 (2)	30' 35'	1 1/2"	800 C.Y./Mile. Underpass.
1933	60-16-29	Gravel	30'	4 3/4"	1700-2000 C.Y./Mile.
		Gravel	18'	2"	No Record of Constr. Added in 1934.
1934	60-16-29A	Concrete Br. 5158 (3)	20' 28'	9-7-9	D.P.G. & N.P.T.-U.P.
	(1)				
1934	60-16-28	Asph. Tr. Gravel	24'	2 1/2"	Maint. Dept.
	(1)				
1934	60-16-29	Asph. Tr. Gravel	36'	2 1/2"	Maint. Dept.



YEARS FROM	TO	TOTAL MILES	UNINCORPORATED		INCORPORATED		RURAL		URBAN	
			RDWY. MI.	BR. MI.	RDWY. MI.	BR. MI.	RDWY. MI.	BR. MI.	RDWY. MI.	BR. MI.
1924	1931	8.21	14.51	0.00	3.67	0.03	15.65	0.00	2.53	0.03
1932	1933	13.24	12.14	0.00	3.07	0.03	12.50	0.00	2.51	0.03
1934	1949	6.24	12.89	0.00	3.52	0.03	15.65	0.00	2.55	0.03
1950	1957	15.02	12.96	0.03	3.13	0.00	13.62	0.03	2.37	0.00
1958	1961	15.02	12.62	0.03	3.37	0.00	13.38	0.03	2.51	0.00
1962	1970	16.02	12.86	0.03	3.13	0.00	13.62	0.03	2.37	0.00
1971	1973	15.02	12.59	0.03	3.40	0.00	13.62	0.03	2.37	0.00

REMARKS: Layout is to scale as of 1934

(1) This work not done under these project numbers but lies within the limits of these projects  
(2) No record of constr. (3) Rebuilt to eliminate center pier (4) Maint records indicate abt. surface in 1939 or 1940 but no A.F.E. covering the work could be found.

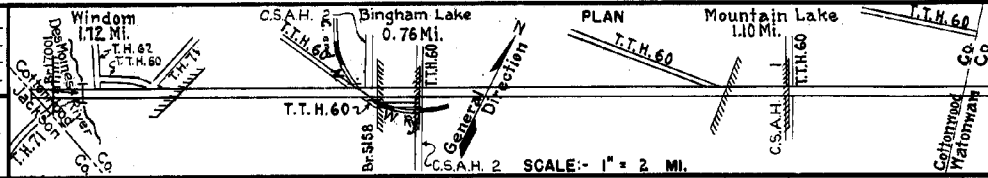
4-75

PREPARED BY  
HIGHWAY PLANNING SURVEY  
IN COOPERATION WITH  
U.S. PUBLIC ROADS ADMINISTRATION

STATE OF MINNESOTA  
DEPARTMENT OF HIGHWAYS  
ROAD LIFE STUDIES  
CONSTRUCTION PROJECT LOG RECORD

CONTROL SECTION 1703  
TRUNK HIGHWAY 60  
COUNTY Cottonwood  
DISTRICT 7B

LIMITS: South Co. Line - East Co. Line



YEAR BUILT	PROJECT N°	DESCRIPTION			CODE N°	REMARKS
		TYPE	WIDTH	THICKNESS		
1936	60-16-29C	Concrete	20'			1.10 Widened by City
1937	60-16-29B	Concrete	20'	9-79		5.74 5.48 0.24
1937	60-16-29D	Concrete	20'	9-79		3.04 1.47 2.57
1938	60-16-29B	Seeding				
1938	60-16-29D	Seeding				
1939	A.F.E. 24	Ditching Subgrade Treat. Gravel	24'	2 1/2"		1.00 No Record of Constr. Maint. Dept.
(4)		Mixed Bitum.				1.00
M	1940	A.F.E. 23	Bit. Seal Coat			1.00 RC-3 3145 Gal./Mi. Grav. 84 CY/Mi. Maint. Dept.
M	1942	A.F.E. 4	Bit. Retreat.			0.75 MC-2 6768 Gal./Mi. Grav. 432 CY/Mi. Maint. Dept.
M	1944	A.F.E. 4	Bit. Surf. Repair	24'		1.00 MC-3 9669 Gal./Mi. Grav. 99 CY/Mi. Maint. Div.
C	1945	A.F.E. 16	Bit. Resurfacing Mixed Bit.	24'	7/8" added	1.13 MC-3 8746 Gal./Mi. Grav. 390 CY/Mi. Maint. Div.
M	1946	A.F.E. 4	Spot Treat. Bit. Surf. Repair & Fog Seal	24'		1.13 RC-4 503,5380 Gal. Agg. 167 C.Y.
M	1947	A.F.E. 4	Spot Treat. Bit. Surf. Repair & Fog Seal	24'		1.13 (Net Repair 0.40) (Net Fog Seal 0.73) RC-4 304,3454 Gal. Agg. 143 C.Y.
M	1948	A.F.E. 4	Bit. Surf. Repair	24'		1.13 RC-4 6571 Gal. Agg. 369 C.Y.

YEARS FROM	YEARS TO	TOTAL MILES	UNINCORPORATED		INCORPORATED		RURAL		URBAN	
			RDWY. MI.	BR. MI.	RDWY. MI.	BR. MI.	RDWY. MI.	BR. MI.	RDWY. MI.	BR. MI.
1974		16.02	12.41	0.03	2.58	0.00	13.17	0.03	2.82	0.00

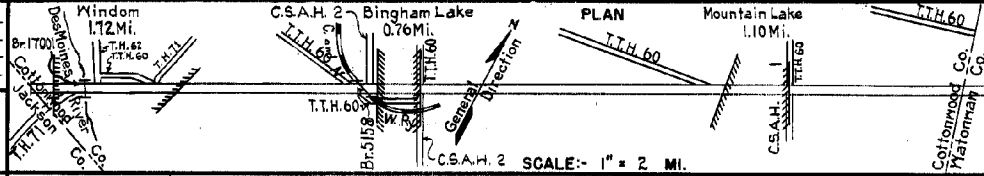
REMARKS: See sheet N°1

PREPARED BY  
HIGHWAY PLANNING SURVEY  
IN COOPERATION WITH  
U.S. PUBLIC ROADS ADMINISTRATION


STATE OF MINNESOTA  
DEPARTMENT OF HIGHWAYS  
ROAD LIFE STUDIES  
CONSTRUCTION PROJECT LOG RECORD

CONTROL SECTION 1703  
TRUNK HIGHWAY 60  
COUNTY Cottonwood  
DISTRICT 78

LIMITS: S.Co.Line - E.Co.Line



YEAR BUILT	PROJECT N°	DESCRIPTION			CODE N°
		TYPE	WIDTH	THICKNESS	
C	(1)	Grading	42'		1.0' Select Mat'l
1948	1703-02	Stab. Gravel	36'		1200 C.Y./Mi.
1949	1703-05	Br. 6423	30'		150' C.D.G.
C	1703-09	Grading	38'		0.42 Mi. Divided
(2)	1703-10	Concrete	27.58'	9-7-9"	Highway
(2)	1703-11				
C					
1952	1703-12	Traffic Signals			
C					
1956	1703-13	Grading	38'		N.E. Rdwy. of Divided Highway
(2)	1703-14	Concrete	24'	9-7-9"	*On 12" Sand Gr. Subbase
C					
1965	SF	Culvert			60' C.M.
C					
1967	1703-17	Grading Sub-base*	*14"		Grading & Base const. rt. & lt. of P.C. conc. in p.
		Bit. Base	4"		
		Plant Mix Bit	4 1/4"	3"	
M	S.F. & E.	Surface Repair	20'	1"	RC-2, 2985 Tons
1968	C	Light Bit. Seal	20'		CRS-1, 6530 Gal Agg. C.Y.
C					
1970	1703-27	Traffic Signals			2nd Ave & 10 <sup>th</sup> St. in Windom
C					
1971	1703-26	Bit. Base	10 1/2"		Br. 17001
		Asph. Conc. Surf.	4 1/2"	3 1/2"	
		Pl. Mix Bit Shoulders	Var		
C					
1973	1703-33	Bit. Overlay	20'	1 1/2"	
C					
1972	1703-30	Asp. Shoulders	10'		
M					
1978	SF	Bit. Spot Overlay	1 1/2"		Pl. Mix AC
M					
1976	SF	Bit. Shoulders	2"		Pl. Mix AC Wearing
M					
1977	SF	Bit. Seal Coat			RC-250 + FA-1



YEARS FROM	TO	TOTAL MILES	UNINCORPORATED		INCORPORATED		RURAL		URBAN	
			RDWY. MI.	BR. MI.	RDWY. MI.	BR. MI.	RDWY. MI.	BR. MI.	RDWY. MI.	BR. MI.

REMARKS: See Sheet No. 1  
(1) Not in use until paved. (2) Contract not final but work substantially complete

9.74



