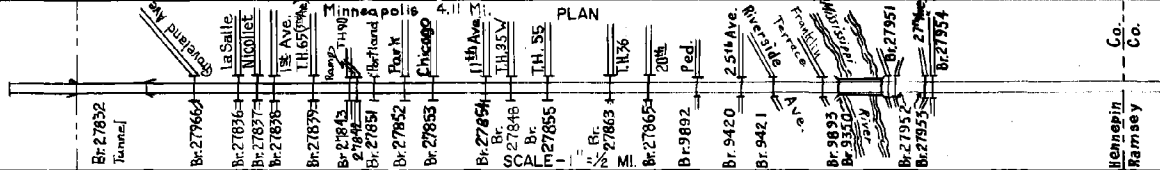


PREPARED BY  
TRAFFIC AND PLANNING DIVISION  
IN COOPERATION WITH  
U.S. DEPARTMENT OF COMMERCE  
BUREAU OF PUBLIC ROADS


STATE OF MINNESOTA  
DEPARTMENT OF HIGHWAYS  
ROAD LIFE STUDIES  
CONSTRUCTION PROJECT LOG RECORD

CONTROL SECTION 2781  
INTERSTATE TRUNK HIGHWAY 94  
COUNTY Hennepin  
DISTRICT 5A

LIMITS: N. End of Br. 27832 to Hennepin-Ramsey Co. Line



YEAR BUILT	PROJECT NO.	DESCRIPTION			
		TYPE	WIDTH	THICKNESS	REMARKS
C 1964	2781-08	Grading			Divided Highway
	2781-9892	Sub-base		12"	
C 1964	2781-9480	Br. 9420			185' B.S.-UP
	2781-9421	Br. 9421			300' B.S.-UP
	2781-9893	Br. 9893	20'50"		120' C.S.-OH.
C 1964	2781-57	Gravel Base		4"	
	2781-9350A&B	P.C. Concrete	20'38"	10"	
	2781-9350A&B	Br. 9350	20'41"		994 B.S. & S.B.G.-OH.
C 1964	2781-22	Grading, Sub-base			Divided Highway
	2781-22	Gravel Base		3"	Gr. base & conc. const. for the west 0.09 mi.
	2781-22	P.C. Concrete	20'56"	10"	
C 1964	2781-27951	Br. 27951			162' P.P.G.-UP
	2781-27952	Br. 27952			204' C.B.G.-UP
	2781-27953	Br. 27953			186' C.B.G.-UP
1964	2781-27954	Br. 27954			205' P.P.G.-UP
1967	2781-27863	Br. 27863	Var.		170' B.S.-O.H.
	2781-27865	Br. 27865			205' P.P.G.-U.P.
C 1967	2781-66	Grading, Select gran.			Grading for 0.41 mi. & surfacing for 0.78 mi.
	2781-66	Gravel Base		3"	
	2781-66	P.C. Concrete	20'36"	9"	
C 1967	2781-39	Grading, Select gran.*		*12"	Divided Highway
	2781-39	Gravel Base		4"	
	2781-39	P.C. Concrete	72'96"	9"	Surfacing for 0.64 mi.
C 1967	2781-27966	Br. 27966			369' B.S.-U.P.
	2781-27836	Br. 27836			233' P.P.G.-U.P.
	2781-27837	Br. 27837			230' P.P.G.-U.P.
C 1967	2781-27838	Br. 27838			200' P.P.G.-U.P.
	2781-27839	Br. 27839			256' P.P.G.-U.P.
C 1968	2781-71, 75	Grading			Divided Highway
	2781-71, 75	Gravel Base			
	2781-71, 75	P.C. Concrete	48'96"	9"	
C 1968	2781-28	Grading			Divided Highway
	2781-28	Gravel Base			
	2781-28	P.C. Concrete	48'72"	9"	
C 1968	2781-71	Br. 27851			379' P.P.G.-U.P.
	2781-71	Br. 27852			349' P.P.G.-U.P.
	2781-71	Br. 27853			342' P.P.G.-U.P.
C 1968	2781-78	Br. 27854			420' P.P.G.-U.P.
	2781-79	Br. 27848			408' B.S.
	2781-79	Br. 27855			602' B.S.



YEARS FROM	TO	TOTAL MILES	UNINCORPORATED		INCORPORATED		RURAL		URBAN	
			RDWY. MI.	BR. MI.	RDWY. MI.	BR. MI.	RDWY. MI.	BR. MI.	RDWY. MI.	BR. MI.
1964	1966	0.49	0.00	0.00	0.28	0.21	0.00	0.00	0.28	0.21
1967	1967	1.91	0.00	0.00	1.67	0.24	0.00	0.00	1.67	0.24
1968	1968	4.11	0.00	0.00	3.82	0.29	0.00	0.00	3.82	0.29

REMARKS layout is to scale as of 1964



PREPARED BY  
BUREAU OF POLICY & PLANNING  
IN COOPERATION WITH  
U.S. DEPARTMENT OF TRANSPORTATION-FEDERAL HIGHWAY ADMINISTRATION

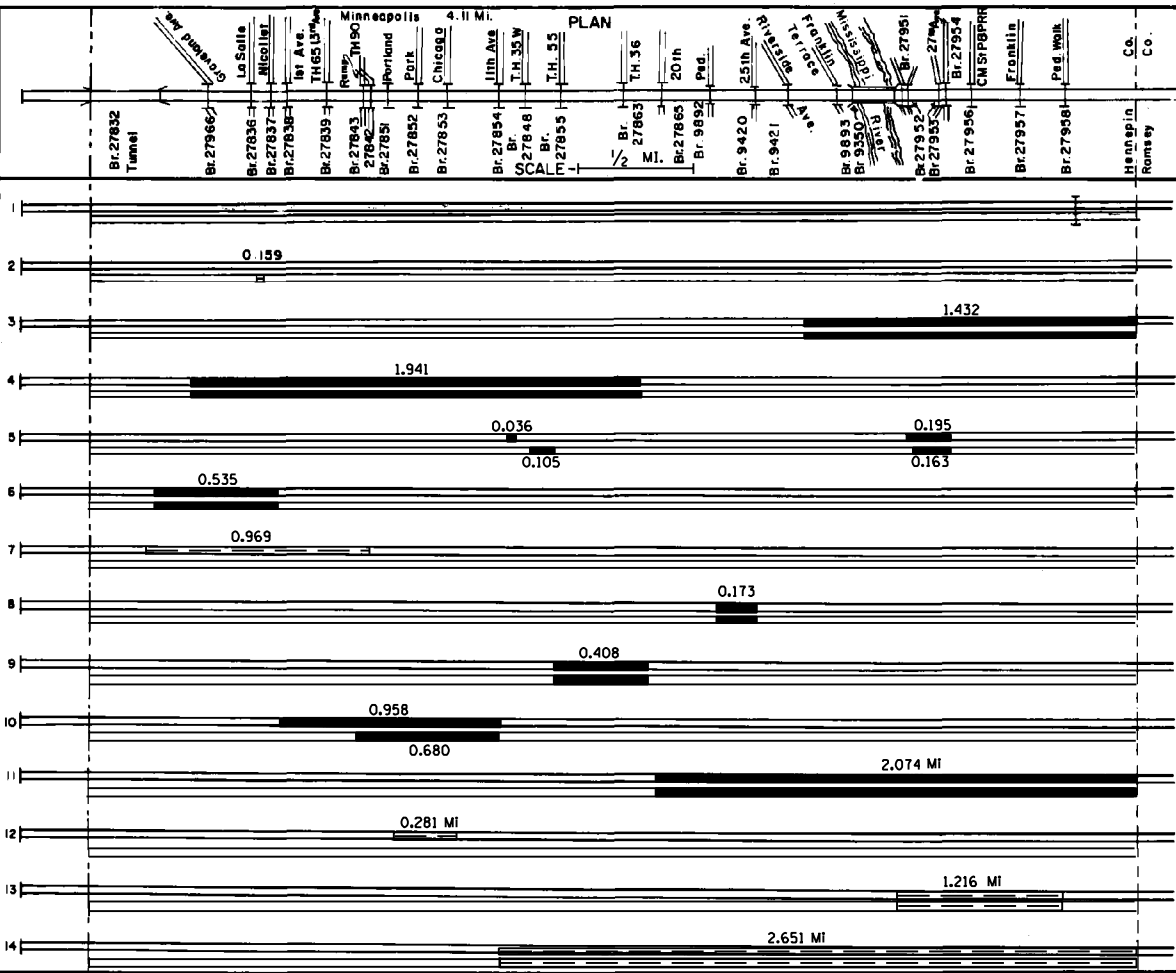
LIMITS: Jct. ISTH-694 EB in Brooklyn Center -  
Hennepin-Ramsey Co. Line (E. Lim. Minneapolis)

Ref. Pt. 223+00.197 - 236+00.319

STATE OF MINNESOTA  
DEPARTMENT OF TRANSPORTATION  
CONSTRUCTION PROJECT LOG RECORD

CONTROL SECTION 2781  
TRUNK HIGHWAY 94  
COUNTY Hennepin  
DISTRICT Metro

YEAR BUILT	PROJECT NR	DESCRIPTION				REMARKS
		TYPE	MIDTH	THICKNESS		
C	1984 2781-27957	Br Deck Repair & Conc. Overlay	44'	2"	Contract No. 19Q29 Canc. Mia 3U17A	
M	1985 SF	Recondition Deceleration Lane EB TH. 94 to SB TH. 65	12-22'	1 1/2"	Sp 2341 141 Tons	
C	1986 2781-333	Mill & Bit. Overlay	24-48'	2"	Spec. 2331 Spec. 2361	
C	1986 2781-338	Mill & Bit. Overlay	24-48'	2"	Spec. 2331 Spec. 2361	
C	1989 2781-367	Grading Surfacing Shoulders			Spec. 2341 On W.B. Rdwy. only	
C	1989 2781-336	Grading Conc. Surfacing Br. Repair	24-48'	10 1/2"		
M	1990 SF	Spot Overlay				
M	1992 SF	Mill & Bit. Overlay	36'	3"		
C	1992 2781-374	Mill & Bit. Overlay	24-48'	3"	Spec. 2361	
C	1993 2781-377	Mill & Bit. Overlay	24-48'	4"	Spec. 2361	
C	1993 2781-375	Mill & Bit. Overlay	24-48'	4"	Spec. 2361	
C	1993 2781-371	Grading Surfacing			Ramp T.H. 35 S.B. to T.H. 94 W.B.	
C	1994 2781-289	Grading Surfacing Agg. Base	Var.	12" 3"	Class 5	
C	1994 2781-376	Traffic Signs & Devices				



YEARS FROM	TOTAL TO	UNINCORPORATED		INCORPORATED		RURAL		URBAN	
		RDWY. MI.	BR. MI.	RDWY. MI.	BR. MI.	RDWY. MI.	BR. MI.	RDWY. MI.	BR. MI.

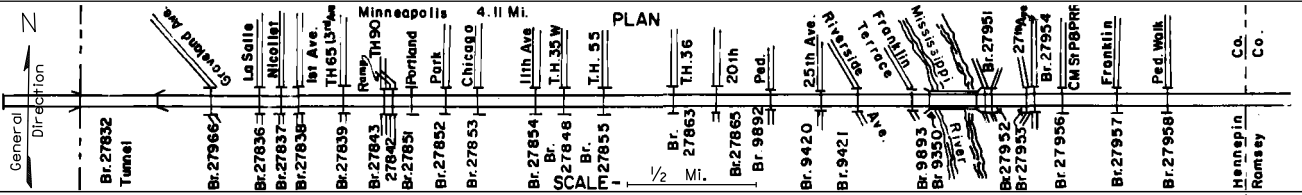
REMARKS: This Sheet Covers Ref. Pt. 231+00.784 - 236+00.319

PREPARED BY  
BUREAU OF POLICY & PLANNING  
IN COOPERATION WITH  
U. S. DEPARTMENT OF TRANSPORTATION - FEDERAL HIGHWAY ADMINISTRATION


STATE OF MINNESOTA  
DEPARTMENT OF TRANSPORTATION  
CONSTRUCTION PROJECT LOG RECORD

CONTROL SECTION 2781C  
TRUNK HIGHWAY 94  
COUNTY Hennepin  
DISTRICT Metro

LIMITS: N.End of Br.27832 (beg. tunnel) - Hennepin/Ramsey Co. Line  
Ref. Pts. 231+00.784 - 236+00.319 are for Control section 2781C  
(For all control sections 2781A + 2781B + 2781C  
Total Ref. Pt range is RP 223+00.197 - RP 236+00.319)  
Limits-Jct. Isth-694 EBL in Brooklyn Center - Hennepin/Ramsey Co. Line



YEAR BUILT	PROJECT No	DESCRIPTION			
		TYPE	WIDTH	THICKNESS	REMARKS
S 2000	2781-392	Milling Bit. Overlay	24'-44"	4"	Spec.2360
S 2008	2781-427	Milling & Bituminous Overlay	24'-44"	1 1/2"	Spec.2360 WB
S 2011	2781-415 (6282-197)	Grading, Conc. & Bit. Surf. Bit. Mill & Overlay Conc. Rehab.	var. var.	4" 11.5'	Spec.2360 Agg Base-C5
S 2013	2781-439	Approach Work Rehab Bridges			# 27851 & 27852
M 2014	2781-458	Micro-Surfacing	36'		Spec. 2354 WB
S 2017	2781-432	Conc. Rehab. Mill 1 1/2" & Bit. Overlay UTBWC	var.	2"	Bridges many -- w/shldr overlay WB loops, ramps, median EB



YEARS		TOTAL MILES	UNINCORPORATED		INCORPORATED		RURAL		URBAN		REMARKS:
FROM	TO		RDWY. MI.	BR. MI.	RDWY. MI.	BR. MI.	RDWY. MI.	BR. MI.	RDWY. MI.	BR. MI.	

REMARKS: Control section 2781C is RP 231+00.784 - RP 236+00.319