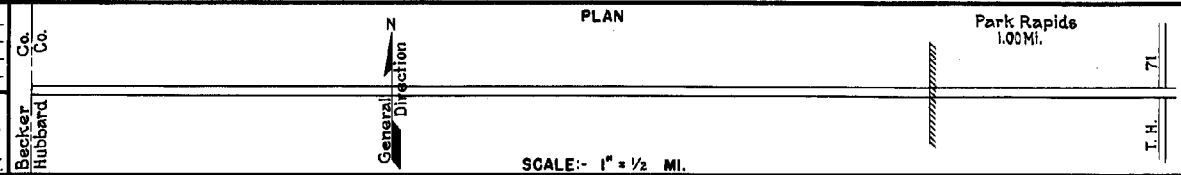


PREPARED BY
HIGHWAY PLANNING SURVEY
IN COOPERATION WITH
U. S. PUBLIC ROADS ADMINISTRATION


STATE OF MINNESOTA
DEPARTMENT OF HIGHWAYS
ROAD LIFE STUDIES
CONSTRUCTION PROJECT LOG RECORD

CONTROL SECTION 2901
TRUNK HIGHWAY 34
COUNTY Hubbard
DISTRICT 2A

LIMITS: West Co. Line-Jct.T.H.71 in Park Rapids



YEAR BUILT	PROJECT N°	DESCRIPTION			CODE N° DIST.
		TYPE	WIDTH	THICKNESS	
		Earth	27'		No Record of Constr.
1924		Gravel	24'	2"	Maint. Dept.
1930	34-34-5	Concrete	60'		
1931		Tar Tr. Gravel	22'	1"	1518 Gal./Mile. Maint. Dept.
M					RT-5, 6311 Gal./Mi.
1944	A.F.E. 4	Bit. Surf. Repair	22'		Grav. 346 C.Y./Mi. Maint. Div.
C		Grading	30'		
1949	2901-02	Gravel	24'	2"	Salv. Bit. Material /49
C		Bit. Surfacing			MC-2, 2773 Gal.
1949	A.F.E. 16	Bit. Surf. Treated (Mixed Prime)	24'	3/4"	
C		Bit. Resurfacing			MC-2, 42233 Gal.
1949	A.F.E. 18	Mixed Bit	24'	1" added	Agg. 2272 C.Y.
M					RCS-1, 7836 Gal.
1950	A.F.E. 4	Bit. Fog Seal	24'		Agg. 148 C.Y.
C		Bit. Surfacing			MC-3, 6569 Gal.
1950	A.F.E. 18	Mixed Bit	26'	1 1/2"	Agg. 483 Tons
C		Grading	30'		
1951	2901-04	Salvagad Bit.	28'	2"	1000 C.Y./Mi. /51
C		Bit. Surfacing			MC-2, 57588 Gal.
1951	A.F.E. 31	Mixed Bit (Mixed Prime)	28'	2"	Agg. (Salv. Bit) 4950 C.Y.
C		Gravel Base	30'	3-6"	
1952	2901-07	Plant Mix Bit	24'	1 1/2"	152
M		Shoulders			
1959	A.F.E. 622	Regraveling			Var. 7500 C.Y.



YEARS		TOTAL MILES	UNINCORPORATED		INCORPORATED		RURAL		URBAN	
FROM	TO		RDWY. MI.	BR. MI.	RDWY. MI.	BR. MI.	RDWY. MI.	BR. MI.	RDWY. MI.	BR. MI.
1921	1948	4.95	3.92	0.00	1.01	0.00	3.92	0.00	1.01	0.00
1949	1950	4.92	3.91	0.00	1.01	0.00	3.91	0.00	1.01	0.00
1951		4.92	3.92	0.00	1.00	0.00	3.92	0.00	1.00	0.00

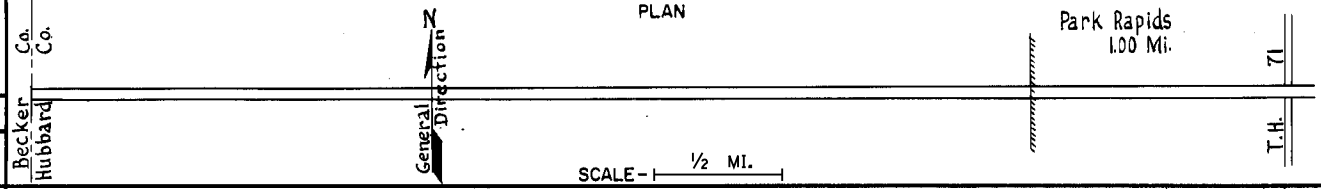
REMARKS: Layout is to scale as of 1921

PREPARED BY
TRAFFIC AND PLANNING DIVISION
IN COOPERATION WITH
U.S. DEPARTMENT OF COMMERCE
BUREAU OF PUBLIC ROADS

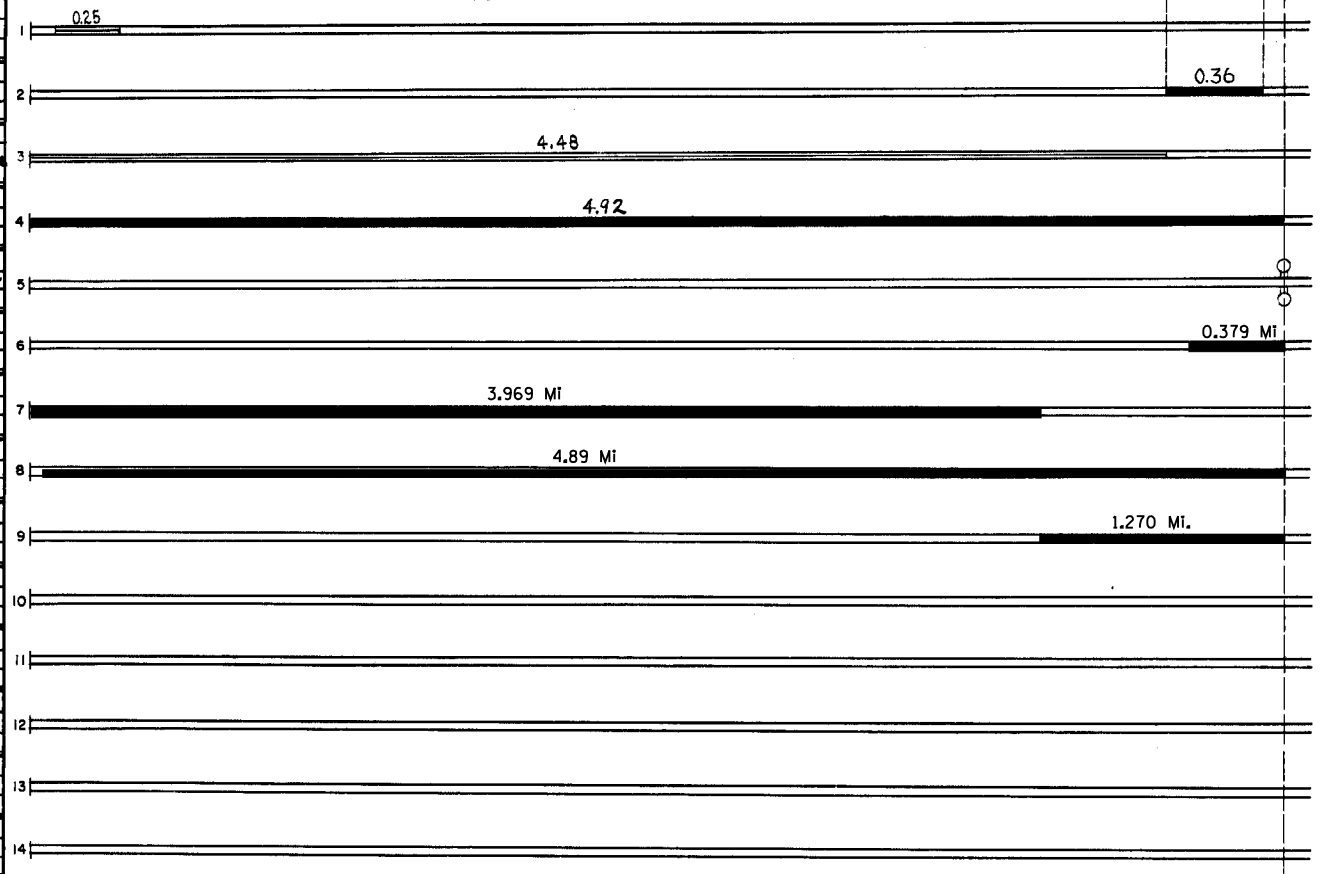
STATE OF MINNESOTA
DEPARTMENT OF HIGHWAYS
ROAD LIFE STUDIES
CONSTRUCTION PROJECT LOG RECORD

CONTROL SECTION 2901
TRUNK HIGHWAY 34
COUNTY Hubbard
DISTRICT 2A

LIMITS: West Co. Line - Jct. T.H. 71 in Park Rapids
Ref. Pt. 070+00.031 - 074+00.963



Dist No.	YEAR BUILT	PROJECT NO.	DESCRIPTION			REMARKS
			TYPE	WIDTH	THICKNESS	
	M 1960		Bit. Surf. Repair	24'		MC-2, 3500 Gal. Agg. 252 Tons
761	C 1962	2901-09	Grading Gravel & Bit. Base Plant Mix Bit.	Varies 24-75'	8 3/4" 1 1/2-3"	over 4" select material sub-base
	M 1964	C	Light Bit. Seal	25'		RS-2K, 8165 Gal. Agg. 289 C.Y.
276	C 1976	2901-13	PL Mix Bit. Surf. ASPH. CONC. SURF. GRAY SHOULDER	24' 38'-76' 6'-8'	3" 1/2-3"	ASPH. CONC. ON LAST 0.38 MI.
1477	C 1978	2901-14 FD34-1(34)	TRAFFIC CONT. SIG. SYS.			AT PARK AV (T.H. 71) IN PARK RAPIDS
	C 1994	2901-15	Agg. Base Bit. Overlay Grading	70' 70'	6" Var.	Class 6 Spec 2341, 2331
	M 1996	2901-16	Bit. Shouldering	2'	2'	Spec 2331
	S 2000	2901-17	Turn lanes Bit. Overlay Bypass Lanes	24'	3'	Type MV 3
	S 2007	2901-18	Subcut. Grading Milling Bit. Surfacing	48' 48' var.	12" 7"	AB C6 48' 10" Spec. 2360



YEARS		TOTAL MILES	UNINCORPORATED		INCORPORATED		RURAL		URBAN		REMARKS
FROM	TO		RDWY. MI.	BR. MI.	RDWY. MI.	BR. MI.	RDWY. MI.	BR. MI.	RDWY. MI.	BR. MI.	
											See Sheet No. 1