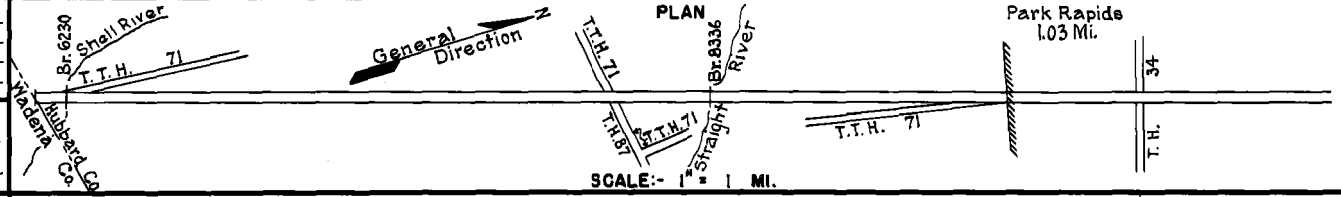


PREPARED BY
HIGHWAY PLANNING SURVEY
IN COOPERATION WITH
U. S. PUBLIC ROADS ADMINISTRATION


STATE OF MINNESOTA
DEPARTMENT OF HIGHWAYS
ROAD LIFE STUDIES
CONSTRUCTION PROJECT LOG RECORD

CONTROL SECTION 2904
TRUNK HIGHWAY 71
COUNTY Hubbard
DISTRICT 2A

LIMITS: S. Co. Line - Jct. T.H. 34 in Park Rapids



YEAR BUILT	PROJECT N°	DESCRIPTION			CODE N° DIST
		TYPE	WIDTH	THICKNESS	
		Earth Br. 170	24'		No Record of Constr. 16' B.S.
1925	71-4-29-3C	Grading Clay	32'	2.7"	
1926	71-4-29-3C	Gravel	24'	3 1/2"	1600 C.Y./Mile.
1930	71-4-30	Grading Br. 8336	32'		W1010D.
1931	71-4-29-3C	Oil Tr. Gravel	30'	1"	Maint. Dept.
1931	71-4-30	Tar Tr. Gravel	30'	1"	16000 Gal./Mile. Maint. Dept.
1932	71-4-30	Tar Tr. Gravel	28 3/4'	1 1/2"	6936 Gal./Mile. Maint. Dept.
1934	71-4-29-3C	Bit.	20'	1 1/2"	16357 Gal./Mile.
M	1942 A.F.E. 4	Bit. Retreat.	28'		RT-5 7137 Gal./Mi. Grav. 361 C.Y. Mi. Maint. Dept.
C	1947 A.F.E. 17	Bit. Resurfacing Mixed Bit.	24'	1 1/2" added	MC-3 87683 Gal. Agg. 6090 C.Y.
M	1950 A.F.E. 4	Bit. Fog Seal	24'		RCS-1, 10958 Gal. Agg. 294 C.Y.
C	1951 2904-02	Traffic Signals			951
C	1953 2904-04	Grading Bit. Stab. Base Plant Mix Bit.	54 1/2'	6"	6" Select Mat'l. 453
M	1954 A.F.E. 604	Light. Bit Seal	24'		RCS-1, 14516 Gal. Agg. 570 C.Y.



YEARS		TOTAL MILES	UNINCORPORATED		INCORPORATED		RURAL		URBAN	
FROM	TO		RDWY. MI.	BR. MI.	RDWY. MI.	BR. MI.	RDWY. MI.	BR. MI.	RDWY. MI.	BR. MI.
1925	1929	10.18	9.16	0.00	1.02	0.00	9.16	0.00	1.02	0.00
1930	1959	8.51	7.49	0.00	1.02	0.00	7.49	0.00	1.02	0.00
1960		8.52	7.49	0.00	1.03	0.00	7.49	0.00	1.03	0.00

REMARKS: Layout is to scale as of 1930

(1) This work not done under these project numbers but lies within the limits of these projects

(2) Accumulated thickness (3) Contract not final but work substantially complete

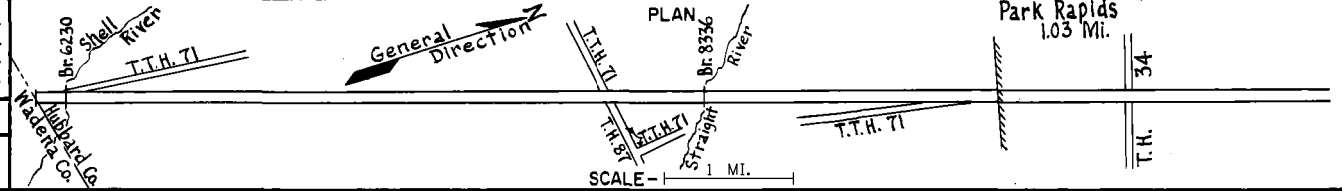
PREPARED BY
TRAFFIC AND PLANNING DIVISION
IN COOPERATION WITH
U.S. DEPARTMENT OF COMMERCE
BUREAU OF PUBLIC ROADS

STATE OF MINNESOTA
DEPARTMENT OF HIGHWAYS
ROAD LIFE STUDIES
CONSTRUCTION PROJECT LOG RECORD


CONTROL SECTION 2904
TRUNK HIGHWAY 71
COUNTY Hubbard
DISTRICT 2A

LIMITS: S.Co.Line - Jct.T.H.34 in Park Rapids

Ref. Pt. 251+00.366 - 259+00.888



YEAR BUILT	PROJECT NO	DESCRIPTION			
		TYPE	WIDTH	THICKNESS	REMARKS
C	1960 2904-08	Grading Gravel base Road Mix Bit. (base)	40-52' 26-52'	4 1/2" 1 1/2"	Widen Brs. 6230 & 8336 132,085 Gal. Bit. Matl.
C	1961	Spot treat Bit. Surf Repair Light Bit Seal	Var.		MC-2, 4,300 Gal. RC-2, 16,495 Gal.
C	1964 2904-09	Plant mix Bit. Gravel Shoulders	24' 52"	2"-3"	B' Rt. & Lt.
M	1967 C	Light Bit Seal	25'		AC-250 Bit 19,561 Gal. FA-1 Agg. 630 C.Y.
C	1977 2904-10	Bit. Surf. Shoulders	10'	VAR.	
M	1979	GRAVEL SHOULDER REPAIR			838 C.Y. Agg.
C	1979 2900-03	THREE CABLE GUARDRAIL			1475 LIN. FT. Br's. #8336 & 6230
C	1994 2904-12	Bit. Overlay Gravel shldrs	Var. Var.	1"-2" Var.	Spec 2334, Spec 2341 Class 1
M	1998 2904-13	Bit. Seal Coat			
C	2008 2904-17	Milling Bit. Overlay	24' 24'	1 1/2" 1 1/2"	Spec. 2360 Intersection
C	2009 2904-16	Reclamation Milling Bit. Overlay		var. var. var.	
C	2016 2904-18	Grading Bit. Mill & overlay 6" bit TL	24' var.	2" 3"	1.5' Agg. shldrs bit shldrs



YEARS		TOTAL MILES	UNINCORPORATED		INCORPORATED		RURAL		URBAN	
FROM	TO		RDWY. MI.	BR. MI.	RDWY. MI.	BR. MI.	RDWY. MI.	BR. MI.	RDWY. MI.	BR. MI.

REMARKS: See Sheet No. 1