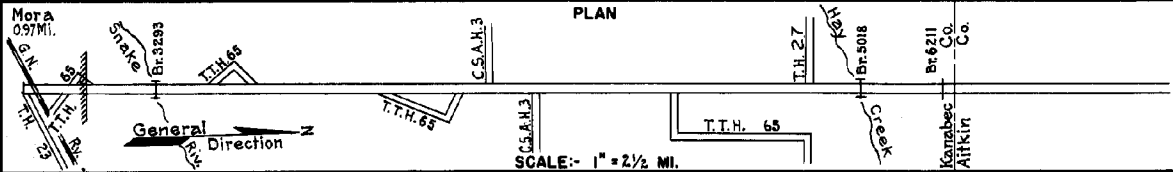


PREPARED BY
HIGHWAY PLANNING SURVEY
IN COOPERATION WITH
U. S. PUBLIC ROADS ADMINISTRATION


STATE OF MINNESOTA
DEPARTMENT OF HIGHWAYS
ROAD LIFE STUDIES
CONSTRUCTION PROJECT LOG RECORD

CONTROL SECTION 3308
TRUNK HIGHWAY 65
COUNTY Kanabec
DISTRICT 1A-38

LIMITS: N. Jct. T.H. 23 in Mora - N. Co. Line



| YEAR BUILT | PROJECT N ^o | DESCRIPTION | | | CODE N ^o |
|------------|------------------------|----------------------------|------------|------------|---------------------------------------|
| | | TYPE | WIDTH | THICKNESS | |
| | | Earth | 22' | | No Record of Constr. |
| 1919 | 65-5-7 | Grading | 24' | | Co. Job 1907. |
| 1921 | 65-5-22 | Br. 3293 | 20' | | 150' L.T. |
| 1926 | | Gravel | 22' | 1/2" | 160 C.Y./Mile. Maint. Dept. |
| 1926 | (1) 65-5-7 | Gravel | 24' | 1/2" | 160 C.Y./Mile. Maint. Dept. |
| 1929 | | Tar Tr. Gravel | 4-7" | | 10469 Gal./Mile. Maint. Dept. |
| 1931 | 65-5-39-1 | Grading Br. 5018 & 6211 | 32' 27' | | 30' B.S. & W108D. |
| 1931 | 65-5-39-1 | Gravel | 24' | 2" | |
| 1931 | 65-5-39-1 | Gravel | 24' | 2 1/2" | |
| | | Grading | 32' | | |
| 1932 | 65-5-39-2 | Gravel Br. 3293 | 24' 27' | 6 1/2" | 3000 C.Y./Mile. 150' L.T. (Widen.) |
| 1933 | 65-5-39-1 | Gravel | 24' | (2) 3 1/2" | 1500 C.Y./Mile. |
| 1934 | (1) 65-5-39-1&2 | Oil Tr. Gravel | 24' | 1 1/2" | 15196 Gal./Mile. Maint. Dept. |
| 1936 | 65-5-29 | Crossing Signal | | | |
| M | | Spot Treat. | | | Tar 1496 Gal./Mi. |
| 1940 | A.F.E. 38 | Bit. Surf. Repair | | | Grav. 69 C.Y./Mi. Maint. Dept. |



| YEARS FROM | TO | TOTAL MILES | UNINCORPORATED | | INCORPORATED | | RURAL | | URBAN | |
|------------|------|-------------|----------------|---------|--------------|---------|-----------|---------|-----------|---------|
| | | | RDWY. MI. | BR. MI. | RDWY. MI. | BR. MI. | RDWY. MI. | BR. MI. | RDWY. MI. | BR. MI. |
| 1921 | 1930 | 24.14 | 22.41 | 0.03 | 1.70 | 0.00 | 22.41 | 0.03 | 1.70 | 0.00 |
| 1931 | 1931 | 2.146 | 19.73 | 0.03 | 1.70 | 0.00 | 19.73 | 0.03 | 1.70 | 0.00 |
| 1932 | 1951 | 20.31 | 18.90 | 0.03 | 1.38 | 0.00 | 18.90 | 0.03 | 1.38 | 0.00 |
| 1952 | | 19.90 | 18.90 | 0.03 | 0.97 | 0.00 | 18.90 | 0.03 | 0.97 | 0.00 |

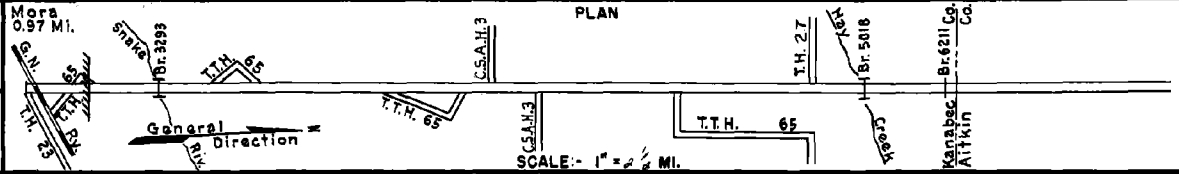
REMARKS: Layout is to scale as of 1932.
(1) This work not done under these project numbers but lies within the limits of these projects.
(2) Accumulated thickness.

PREPARED BY
HIGHWAY PLANNING SURVEY
IN COOPERATION WITH
U.S. PUBLIC ROADS ADMINISTRATION


STATE OF MINNESOTA
DEPARTMENT OF HIGHWAYS
ROAD LIFE STUDIES
CONSTRUCTION PROJECT LOG RECORD

CONTROL SECTION 3308
TRUNK HIGHWAY 65
COUNTY Kanabec
DISTRICT 1A-38

LIMITS: N. Jct. T.H. 23 in Morg - N. Co. Line



| YEAR BUILT | PROJECT N° | DESCRIPTION | WIDTH | THICKNESS | REMARKS | CODE N° |
|------------|--------------------|--|-------------------|------------------|--|---------|
| M 1954 | A.F.E. 604 | Spot Treat. Bit. Surf. Repair | 24' | | SC-354, 33329 Gal. Agg. 3612 Tons | |
| C 1954 | A.F.E. 825 | Bit. Resurfacing Mixed Bit. | 24' | 1" added | SC354, 50763 Gal. Agg. 5082 Tons | |
| M 1955 | A.F.E. 604 | Spot Treat. Bit. Surf. Repair | 24' | | SC-4, 39614 Gal. Agg. 3773 Tons | |
| M 1956 | A.F.E. 604 | Bit. Surf. Repair | 24' | | SC-4, 1942 Gal. Agg. 172 tons | |
| C&M 1957 | A.F.E. 604 3308-10 | Spot Treat. Bit. Surf. Repair Traffic Signals | 24' | | SC-4, 1043 Gal. Agg. 84 Tons | |
| M 1958 | A.F.E. 820 | Base Repair (0.08MI) | | | Base 525 Tons | |
| M 1958 | A.F.E. 604 | Spot Treat. Bit. Surf. Repair | | | MG28564, 3406 Gal. Agg. 280 Tons | |
| C 1958 | 3308-13 | Concrete | 24' | 8" | | |
| M 1959 | A.F.E. 604 | Spot Treat. Bit. Surf. Repair | | | 21948 Gal. Bit. Agg. 1905 Tons | |
| C 1961 | 3308-12 | Grading Gravel Base Road Mix Bit. (Base) | 54' 42' 26' | 4 1/2" 1 1/2" | 076-12 Sand Gravel Sub-Base | |
| C 1963 | 3308-09 | Grading Sub-base Gravel Base Plant mix bit. (Base) | 42' 42' 26' | 4 1/2" 1 1/2" | 0-12" Sand-gravel Sub-base | |
| M 1965 | SF | Spot Treat. Bit. Surf. Repair | 24' | | MC-250 Tack 402 Gal. Rd. Mix 532 Tons | |
| C 1967 | 3308-15 & 16 | Plant Mix Bit. Gravel Shoulders | 24' | 3"-4" | | |
| C 1968 | 3308-18 | Roadside Dev. Turn Lanes | | | Knife Lake | |
| C 1970 | 3308-20 | | | | Bldg. Grade & Well | |
| C 1974 | 3308-21 | TRAFFIC CONTROL SIGNAL SYSTEM | | | AT INTERSEC. T.H. 65 W. 23rd CS.A.H.3 (FORREST AV) | |



| YEARS FROM | TOTAL TO | UNINCORPORATED | | INCORPORATED | | RURAL | | URBAN | |
|------------|----------|----------------|---------|--------------|---------|-----------|---------|-----------|---------|
| | | RDWY. MI. | BR. MI. | RDWY. MI. | BR. MI. | RDWY. MI. | BR. MI. | RDWY. MI. | BR. MI. |
| | | | | | | | | | |
| | | | | | | | | | |
| | | | | | | | | | |
| | | | | | | | | | |
| | | | | | | | | | |
| | | | | | | | | | |
| | | | | | | | | | |
| | | | | | | | | | |

REMARKS: See Sheet No. 1

