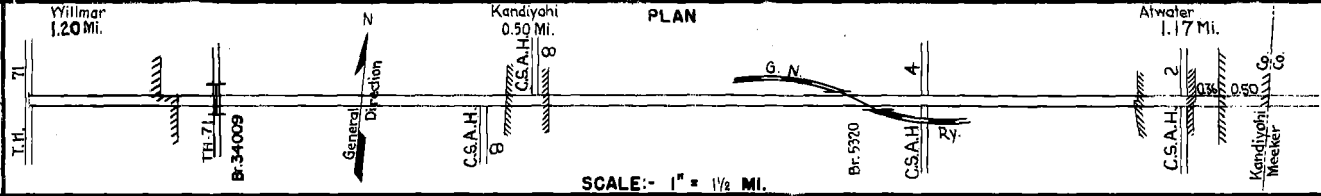


PREPARED BY
HIGHWAY PLANNING SURVEY
IN COOPERATION WITH
U. S. PUBLIC ROADS ADMINISTRATION


STATE OF MINNESOTA
DEPARTMENT OF HIGHWAYS
ROAD LIFE STUDIES
CONSTRUCTION PROJECT LOG RECORD

CONTROL SECTION 3404
TRUNK HIGHWAY 12
COUNTY Kandiyohi
DISTRICT 8A

LIMITS: Jct. T.H. 71 in Willmar - E. Co. Line. in Atwater



YEAR BUILT	PROJECT N°	DESCRIPTION			CODE N°
		TYPE	WIDTH	THICKNESS	
1919	12-10-9	Grading	24'		
1920	12-10-9	Concrete	18'	7 1/2"	
1921	12-10-04	Concrete	18'	7 1/2"	
1921	12-10-24	Grading Concrete Br. M-1464	18'	7 1/2"	W.P.T.-U.P.
1922	12-10-44	Concrete	V.V.		
1937	12-10-24-1	Grading Concrete Br. 5920	32' 20'	9-7-9	D.P.G.-U.P.
C	1952 3404-07	Grading	42'		1.0' Select Material Not in use until 1953
C	1953 3404-08	Grading Concrete	40' 24'	8-9-79	
C	1953 3404-08	Grading Gravel Base Plant Mix Bit.	40' 40' 24'	10" 2"	This is a Temporary Connection
C	1954 A.F.E. 907	Seeding			
C	1954 3404-14	Asphaltic Conc.	40'	3"	On old concrete
C	1956 3404-11	Grading Gravel Base Mixed Bit. (base)	42' 24' 26'	4 1/2" 1 1/2"	(old conc. buried or removed) on 12" 15' Sand-Grav. Sub-base
C	1957 3404-11	Plant Mix Bit.	24'	3"	
M	1958 A.F.E. 605	Bit Seal Coat	25'		RT 10 & RC 5, 37428 Gal. Agg. 1215 C.Y.



YEARS		TOTAL MILES	UNINCORPORATED		INCORPORATED		RURAL		URBAN	
FROM	TO		RDWY. MI.	BR. MI.	RDWY. MI.	BR. MI.	RDWY. MI.	BR. MI.	RDWY. MI.	BR. MI.
1921	1952	14.38	11.62	0.00	2.76	0.00	12.81	0.00	1.57	0.00
1953	1955	14.31	12.04	0.00	2.27	0.00	13.22	0.00	1.08	0.00
1956	1959	14.34	12.08	0.00	2.25	0.00	13.26	0.00	1.08	0.00
1960	1973	14.34	11.59	0.00	2.75	0.00	13.26	0.00	1.08	0.00
1974		14.34	11.47		2.87		13.14		1.20	

REMARKS: Layout is to scale as of 1937.

PREPARED BY
BUREAU OF POLICY & PLANNING
IN COOPERATION WITH
U. S. DEPARTMENT OF TRANSPORTATION - FEDERAL HIGHWAY ADMINISTRATION

STATE OF MINNESOTA
DEPARTMENT OF TRANSPORTATION
CONSTRUCTION PROJECT LOG RECORD

CONTROL SECTION 3404
TRUNK HIGHWAY 12
COUNTY Kandiyohi
DISTRICT 8A

LIMITS: Jct. U.S.H. 71 - Kandiyohi/Meeker Co. Line
Ref. Pt. 075+00.753 - 088+00.095

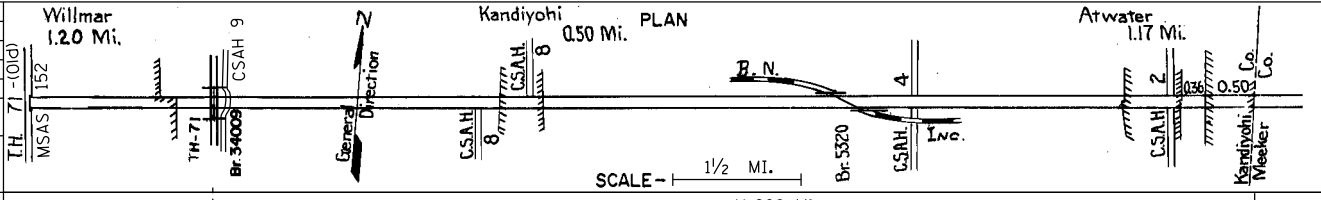



Table with columns: YEAR BUILT, PROJECT No, DESCRIPTION (TYPE, WIDTH, THICKNESS), REMARKS. Includes entries for 1993 (Bit. Sealing), 1996 (Joint Repair), 2005 (Milling & Bit Overlay), 2007 (Route & Seal), and 2016 (Grading/Agg. Base, Bit. Paving, Br. Approach Panels).



Summary table with columns: YEARS FROM, YEARS TO, TOTAL MILES, UNINCORPORATED (RDWY. MI., BR. MI.), INCORPORATED (RDWY. MI., BR. MI.), RURAL (RDWY. MI., BR. MI.), URBAN (RDWY. MI., BR. MI.).

REMARKS: _____