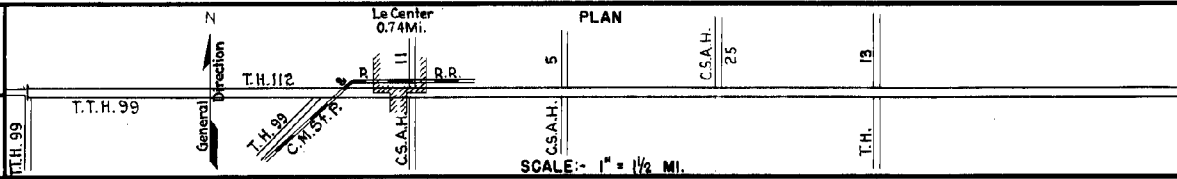


PREPARED BY
HIGHWAY PLANNING SURVEY
IN COOPERATION WITH
U. S. PUBLIC ROADS ADMINISTRATION

STATE OF MINNESOTA
DEPARTMENT OF HIGHWAYS
ROAD LIFE STUDIES
CONSTRUCTION PROJECT LOG RECORD

CONTROL SECTION 4009
TRUNK HIGHWAY 99
COUNTY Le Sueur
DISTRICT 7A

LIMITS: Jct.T.H.112 - Jct.T.H.19.



YEAR BUILT	PROJECT N°	DESCRIPTION			CODE N°
		TYPE	WIDTH	THICKNESS	
1920	99-21-1	Grading	26'		1
1920	99-21-6	Grading (1) Gravel	24' 20'2"	2"	2
1922	99-21-22	Gravel	24'	3 1/2"	3
1923	99-21-03	Grading	30'		4
1924	99-21-05	Gravel	22'	4 1/2"	5
1932	99-21-22 (2) 99-21-6 (2)	Oil Tr. Gravel	24'	1"	6
1938	4009-01	Mono. Culverts			7
1939	4009-01	Stab. Grav. Base Mixed Bitum.	24' 24' (3)	6" 1 3/8"	8
1939	4009-02 A.F.E. 6	Seeding			9
M	A.F.E. 29	Bit. Retreat			10
M	A.F.E. 17	Bit. Seal Coat			11
M	A.F.E. 4	Spot Treat. Bit. Surf. Repair.			12
M	A.F.E. 4	Bit. Fog Seal	24'		13
M	4009-03	Base Repair (Spots) Mixed Bit. (Spots)	26'		14

YEARS FROM	TO	TOTAL MILES	UNINCORPORATED		INCORPORATED		RURAL		URBAN	
			RDWY. MI.	BR. MI.	RDWY. MI.	BR. MI.	RDWY. MI.	BR. MI.	RDWY. MI.	BR. MI.
1923	1952	11.05	13.37	0.00	0.68	0.00	10.37	0.00	0.68	0.00
1923	1956	7.24	6.56	0.00	0.68	0.00	6.56	0.00	0.68	0.00
1957	1959	7.20	6.52	0.00	0.68	0.00	6.52	0.00	0.68	0.00
1960		7.20	6.46	0.00	0.74	0.00	6.46	0.00	0.74	0.00

REMARKS: Layout is to scale as of 1923.

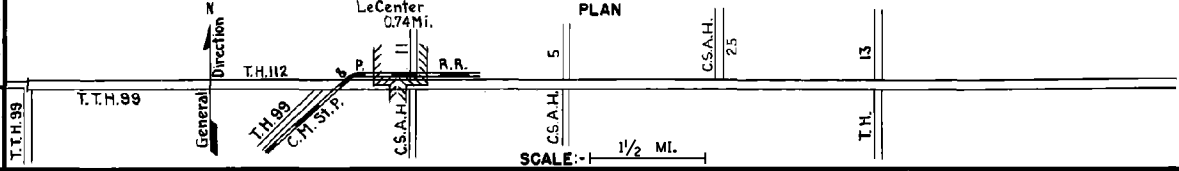
- (1) No record of construction of grading.
- (2) This work not done under these project numbers but lies within the limits of these projects.
- (3) Each roadway of the divided highway portion has a 20' surface & Base (0.54M)

PREPARED BY
HIGHWAY PLANNING SURVEY
IN COOPERATION WITH
U. S. PUBLIC ROADS ADMINISTRATION


STATE OF MINNESOTA
DEPARTMENT OF HIGHWAYS
ROAD LIFE STUDIES
CONSTRUCTION PROJECT LOG RECORD

CONTROL SECTION 4009
TRUNK HIGHWAY 95
COUNTY Le Sueur
DISTRICT 7A

LIMITS: Jct. T.H. 112 - Jct. T.H. 13
Ref. Pt. 025+00.393 - 032+00.579



YEAR BUILT	PROJECT N ^o	DESCRIPTION			CODE N ^o
		TYPE	WIDTH	THICKNESS	
M	1956 4009-10	Spot Sub-grade Correction			
C	1957 4009-09	Gravel Base Concrete	40' 7 1/2' min	6" min	0.22 Mi. Divided Hwy.
C	1957 4009-08	Grading Salv. Agg. Base Extend W105&N84	48'	6"	
C	1858 4009-11	Concrete	24' 5 1/2' 8' 9 7/8'		on aggregate imp.
M	1971 SF	Joint Seal			
M	1972 SF	Joint Seal			400 lbs. Sealant
M	1974 SF	Joint Seal Random Cracks			265 lbs. Sealant
M	1978 SF	Shoulder Gravel IN PLACE	2'-3'		Spots 4000 Ton
M	1980 SF	Bit. Surface Repair	24' 2"		Pt. Mix 127.2 Tons Task 75 Gal. RC 250
M	1983 SF	Clean, Saw, & Reseal Conc. Joints			Contract No. 4012
C	1985 4009-12	Bit. Shoulders Turn Lanes	9' Var. 12' Var.		
M	1987 4233	Joint Repair			
M	1991 4479	Edge Drains			
M	1992 4531	Joint Repair			



YEARS FROM TO		TOTAL MILES	UNINCORPORATED		INCORPORATED		RURAL		URBAN	
FROM	TO		RDWY. MI.	BR. MI.	RDWY. MI.	BR. MI.	RDWY. MI.	BR. MI.	RDWY. MI.	BR. MI.

REMARKS: See Sheet No. _____

