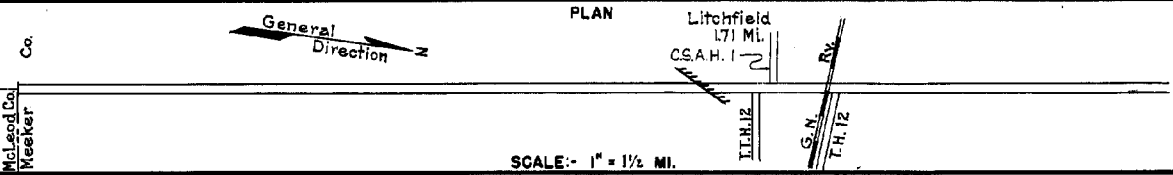


PREPARED BY
HIGHWAY PLANNING SURVEY
IN COOPERATION WITH
U.S. PUBLIC ROADS ADMINISTRATION


STATE OF MINNESOTA
DEPARTMENT OF HIGHWAYS
ROAD LIFE STUDIES
CONSTRUCTION PROJECT LOG RECORD

CONTROL SECTION 4709
TRUNK HIGHWAY 22
COUNTY Meeker
DISTRICT 8A

LIMITS: S. Co. Line-Sub T.H. 12 in Litchfield



YEAR BUILT	PROJECT N ^o	DESCRIPTION			CODE N ^o
		TYPE	WIDTH	THICK-NESS	
1922	22-22-1	Asphalt Concrete Base	2"	5 1/4"	
1922	22-10-12	Asphalt Concrete	2"	5 1/4"	
1924	22-22-24B	Grading Gravel	30' 24'	3 1/2"	1600 C.Y./ Mile.
	(1)				
1931	22-22-24B	Oil Tr. Gravel	20'	1 1/2"	17325 Gal./Mile. Maint. Dept.
M	A.F.E. 26	Bit. Seal Coat			RC 2011, 5148 Gal./Mi. Grav. 93 C.Y./Mi. Maint. Dept.
M	A.F.E. 27	Spot Treat. Bit. Surf. Repair			SC-3, 316 Gal./Mi. Maint. Dept.
M	A.F.E. 4	Spot Treat. Bit. Surf. Repair			Oil, 1561 Gal./Mi. Grav. 75 C.Y./Mi. Maint. Dept.
M	A.F.E. 4	Spot Treat. Bit. Surf. Repair			Oil, 889 Gal./Mi. Grav. 47 C.Y./Mi. Maint. Div.
M	A.F.E. 4	Spot Treat. Bit. Surf. Repair	24'		Oil, 1290 Gal./Mi. Grav. 56 C.Y./Mi. Maint. Div.
M	A.F.E. 4	Spot Treat. Bit. Surf. Repair	24'		SC-3, 35037 Gal. Agg. 1664 C.Y.
M	A.F.E. 4	Spot Treat. Bit. Surf. Repair	24'		SC-3, 25828 Gal. Agg. 2008 tons
M	A.F.E. 4	Spot Treat. Bit. Surf. Repair	24'		SC-3, 27264 Gal. Agg. 2009 Tons
M	A.F.E. 4	Spot Treat. Bit. Surf. Repair	24'		SC-3, 24732 Gal. Agg. 1995 Tons
M	A.F.E. 4	Spot Treat. Bit. Surf. Repair			SC-3, 725 Gal. Agg. 77 C.Y.



YEARS		TOTAL MILES	UNINCORPORATED		INCORPORATED		RURAL		URBAN	
FROM	TO		RDWY. MI.	BR. MI.	RDWY. MI.	BR. MI.	RDWY. MI.	BR. MI.	RDWY. MI.	BR. MI.
1924	1952	10.65	8.39	0.00	2.26	0.00	8.39	0.00	2.26	0.00
1953		10.45	5.74	0.00	1.71	0.00	8.74	0.00	1.71	0.00

REMARKS: Layout is to scale as of 1924

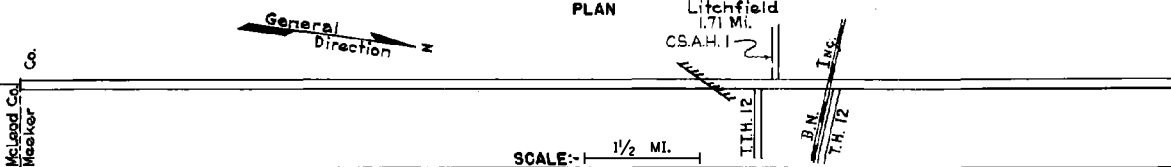
(1) This work not done under this project number but lies within the limits of this project.

PREPARED BY
HIGHWAY PLANNING SURVEY
IN COOPERATION WITH
U. S. PUBLIC ROADS ADMINISTRATION


STATE OF MINNESOTA
DEPARTMENT OF HIGHWAYS
ROAD LIFE STUDIES
CONSTRUCTION PROJECT LOG RECORD

CONTROL SECTION 4709
TRUNK HIGHWAY 22
COUNTY Maack
DISTRICT 6A

LIMITS: S. Co. Line - S. Jct. T.H. 12 in Litchfield
Ref. Pt. 132+00.628 - 143+00.080



YEAR BUILT	PROJECT N°	DESCRIPTION		REMARKS	CODE N°
		TYPE	WIDTH		
M 1951	A.F.E. 4	Spot Treat. Bit. Surf. Repair	24'	SC3, 24432 Gal. Agg. 1876 Tons	
C 1952	4709-05	Hot Asphaltic Conc.	40'	2"	
C 1953	4709-06	Grading Gravel	42' 32'	2" 1200 C.Y./MI.	
C 1954	4709-10	Bit. Stab. Base (0.25 Mi.) Plant Mix. Bit.	40' 244'	19" 2-3" Old 20'-40' conc. base Inp. widened to 44' for 0.50 mi.	
C 1954	4709-10 A.F.E. 907	Grav. Base (4.55 Mi.) Concrete Seeding	38' 22'	6" min 8-7-386	
M 1957	A.F.E. 618	Repair Base and Restore Bit. Surf.		Base 1800 C.Y. MC-3, 1200 Gal. Hot Mix 360 Tons	
M 1957	C	Light Bit. Seal Coat	44'	CRS-1 Bit. 2,667 Gal. FA-1 Agg. 110 C.Y.	
M 1971	4709-13	Bit. Resurfacing	24' 54'	3/4"	
M 1973	SF	Crack & Joint Seal		18,032 Lin. Ft.	
M 1977	SF	Bit. Shoulders	10'	3" Bit. Mat. 5257 Ton	
C 1981	4709 SF	Bit. Shoulders	8'	3"	
M 1984	SF	Joint Repair Crack Repair		88,798 Lin. Ft. 4,803 Lin. Ft. Seal 24,000 Lbs.	
M 1984	SF	Conc. Panel Repair & Panels	11'	12" 103.5 Cu. Yds.	
C 1985	4709-19	Grading Conc. Surfacing	44'	6 1/2"	



YEARS FROM	TO	TOTAL MILES	UNINCORPORATED		INCORPORATED		RURAL		URBAN	
			RDWY. MI.	BR. MI.	RDWY. MI.	BR. MI.	RDWY. MI.	BR. MI.	RDWY. MI.	BR. MI.

REMARKS: See Sheet No. 1
(2) 0.09 Mi. of widening (2 Rt. & Lt.)

