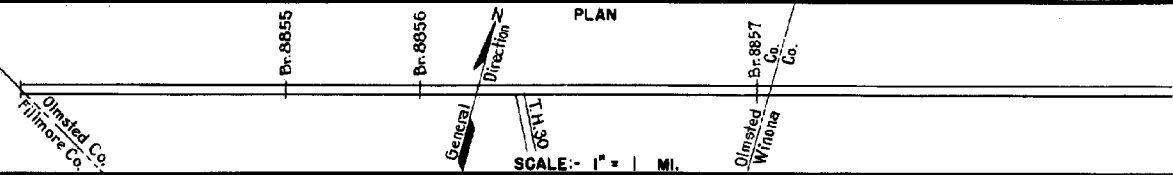


PREPARED BY
HIGHWAY PLANNING SURVEY
IN COOPERATION WITH
U.S. PUBLIC ROADS ADMINISTRATION


STATE OF MINNESOTA
DEPARTMENT OF HIGHWAYS
ROAD LIFE STUDIES
CONSTRUCTION PROJECT LOG RECORD

CONTROL SECTION 5511
TRUNK HIGHWAY 74
COUNTY Olmsted
DISTRICT 6A

LIMITS: S.Co.Line - E.Co.Line



YEAR BUILT	PROJECT N°	DESCRIPTION			CODE N°
		TYPE	WIDTH	THICKNESS	
		Gravel	Y.W.		No Record of Constr. Added in 1934.
		Gravel	24'	2 1/2"	No Record of Constr. Added in 1934. Br. 6239, 3220 & 3262 17.15 32.65, 48.85 & 18.85
1936		Br. 3220 & 3262	23'		Widening, 48 B.S. & 16 B.S. Maint. Dept.
1938	A.F.E. 36	Crushed Rock	20'	1 1/4"	Maint. Dept.
M	1942 A.F.E. 6	Crushed Rock			598 C.Y./MI. Maint. Dept.
C	1945 A.F.E. 4	Mixed Bit.			RT-5, 10,500 Gal./MI. Cr. Rock, 255 C.Y./MI. Maint. Div.
M	1946 A.F.E. 6	Cr. Rock Resurfacing	24'		4350 C.Y.
C	1947 A.F.E. 22	Mixed Bit.	24'	1"	MC-3, 3402 Gal. Agg. 193 C.Y.
C	1948 A.F.E. 30	Bit Surfacing Bit Surf. Treat.	24'	3/4"	MC-3, 3047 Gal. Agg. 100 C.Y.
M	1949 A.F.E. 6	Crushed Rock Resurfacing (Spots)			895 C.Y.
M	1949 A.F.E. 4	Bit. Surf. Repair	24'		BC-4, 2965 Gal. Agg. 186 C.Y.
M	1950 A.F.E. 4	Light Bit. Seal	24'		RTS-1, 935 Gal. Agg. 28 C.Y.
M	1950 A.F.E. 6	Cr. Rock Resurfacing (Spots)	24'		279 C.Y.
M	1951 A.F.E. 6	Cr. Rock Resurfacing	25'		2295 Tons



YEARS		TOTAL MILES	UNINCORPORATED		INCORPORATED		RURAL		URBAN	
FROM	TO		RDWY. MI.	BR. MI.	RDWY. MI.	BR. MI.	RDWY. MI.	BR. MI.	RDWY. MI.	BR. MI.
1934	1954	6.51	5.81	0.02	0.68	0.00	5.81	0.02	0.68	0.00
1955	1956	5.41	5.41	0.00	0.00	0.00	5.41	0.00	0.00	0.00
1957		5.05	5.05	0.00	0.00	0.00	5.05	0.00	0.00	0.00

REMARKS: Layout is to scale as of 1934. Plan revised for 1955 relocation.

RL-7 REV. 2-40

PREPARED BY
HIGHWAY PLANNING SURVEY
IN COOPERATION WITH
U. S. PUBLIC ROADS ADMINISTRATION


STATE OF MINNESOTA
DEPARTMENT OF HIGHWAYS
ROAD LIFE STUDIES
CONSTRUCTION PROJECT LOG RECORD

CONTROL SECTION 5511
TRUNK HIGHWAY 74
COUNTY Olmsted
DISTRICT 6A

LIMITS: So. Co. Line - E. Co. Line

Ref. Pt. 020+00.918 - 025+00.986

YEAR BUILT	PROJECT N ^o	DESCRIPTION			CODE N ^o
		TYPE	WIDTH	THICKNESS	
M	1953 A.F.E. 606	Cr. Rock Resurfacing	24'		4239 Tons
M	1953 A.F.E. 604	Spot Treat. Bit Surf. Repair Spot Light Bit Seal	24'		MC-2 1526 Gal. Agg. 86 C.Y.
M	1954 A.F.E. 604	Spot Treat. Bit Surf. Repair	24'		MC-3, 714 Gal. Agg. 59 Tons
M	1955 A.F.E. 606	Cr. Rock Resurfacing (Spots)			330 Tons
C	1955 5511-02	Grading Crushed Rock Base Br. 8855 & 8856	38' 38'	9"	C1010D & C1212DH
C	1956 5511-04	Plant Mix Bit.	24'	2"	3' Cr. Rock Base added in spots for net of 1.85 mi.
M	1957 A.F.E. 605	Bit Seal Coat	24'		RS-2, 10430 Gal. Agg. 421 C.Y.
C	1957 5511-03	Grading Crushed Rock Br. 8857	38' 32'	1 1/2"	C1010D
C	1958 5511-05	Crushed Rock Base Plant Mix Bit.	30' 24'	12" 2"	
C	1959 A.F.E. 866	Erosion Control			
M	1962	Light Bit Seal	25'		RC-2, 5464 Gal. Agg. 165 C.Y.
M	1967 C	Bit Seal Coat	25'		CRS-2 Bit 21103 Gal. FA-4 Agg. 755 C.Y.
C	1973 5511-07	Gravel Shoulders Bit. Resurface	35' 24'	3"	
M	1990 M4400	Bit. Overlay	24'	2"	Spec. 2331



YEARS FROM	TOTAL MILES TO	UNINCORPORATED		INCORPORATED		RURAL		URBAN	
		RDWY. MI.	BR. MI.	RDWY. MI.	BR. MI.	RDWY. MI.	BR. MI.	RDWY. MI.	BR. MI.

REMARKS: See Sheet N^o 1

