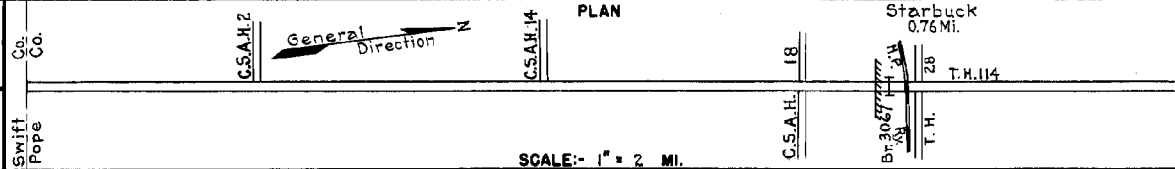


PREPARED BY
HIGHWAY PLANNING SURVEY
IN COOPERATION WITH
U. S. PUBLIC ROADS ADMINISTRATION


STATE OF MINNESOTA
DEPARTMENT OF HIGHWAYS
ROAD LIFE STUDIES
CONSTRUCTION PROJECT LOG RECORD

CONTROL SECTION 6105
TRUNK HIGHWAY 28
COUNTY Pope
DISTRICT 4B

LIMITS: S.Co.Line-W.Jef.T.H.28 in Starbuck



YEAR BUILT	PROJECT N ^o	DESCRIPTION			CODE N ^o
		TYPE	WIDTH	THICKNESS	
		Gravel	30'	2"	No Record of Constr.
1920	29-38-1	Grading Gravel Br. 3067	24' 20'	2" 3"	1200 C.Y./Mile. 25' C.D.G.
1934	29-38-22-1	Grading Gravel	32' 22'	2"	900 C.Y./Mile.
(1)	1935	Oil Tr. Gravel	22'	1 1/2"	Maint. Dept.
(1)	1935	Oil Tr. Gravel	60'	1 1/2"	Maint. Dept.
	1935	Oil Tr. Gravel	60'	1 1/2"	Maint. Dept.
1935	29-38-22-2	Gravel	24'	1"	330 C.Y./Mile.
1936	29-38-22-2	Br. 3067	30'		25' C.D.G. Br. Widening.
1938	29-38-22-2A	Mono. Culvert			W108.
1938	6105-01	Grading Stab. Agg. Base Mixed Bitum.	32' 32' 25'	6" 1 1/2"	40' Wide in Starbuck. 40' x 2' in Starbuck. 40' wide in Starbuck.
	6105-04 A.F.E.4	Seeding			Maint. Dept.
1939	6105-03 6105-05	Grading Gravel	36' 24'	1 1/2"	
C	6105-05				
1940	1939 A.F.E. 5 1940 A.F.E. 6	Seeding			Maint. Dept.
C	6105-07	Stab. Agg. Base Bit. Surf. Treat	32' 26'	4" 5/8" 3/4"	



YEARS FROM	TOTAL TO	MILES	UNINCORPORATED		INCORPORATED		RURAL		URBAN	
			RDWY. MI.	BR. MI.	RDWY. MI.	BR. MI.	RDWY. MI.	BR. MI.	RDWY. MI.	BR. MI.
1934	1937	15.50	14.75	0.00	0.74	0.01	15.49	0.01	0.00	0.00
1938	1950	14.55	13.79	0.00	0.75	0.01	14.54	0.01	0.00	0.00
1951		14.55	13.79	0.00	0.75	0.01	13.79	0.00	0.75	0.01

REMARKS: Layout is to scale as of 1934

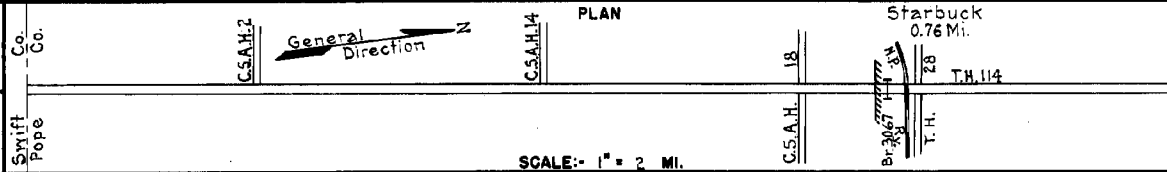
(1) This work not done under this project number but lies within the limits of this project.

PREPARED BY
HIGHWAY PLANNING SURVEY
IN COOPERATION WITH
U. S. PUBLIC ROADS ADMINISTRATION

STATE OF MINNESOTA
DEPARTMENT OF HIGHWAYS
ROAD LIFE STUDIES
CONSTRUCTION PROJECT LOG RECORD

CONTROL SECTION 6105
TRUNK HIGHWAY 29
COUNTY Pope
DISTRICT 48

LIMITS: S. Co. Line W/ct T.H. 28 in Starbuck



YEAR BUILT	PROJECT N ^o	DESCRIPTION			CODE N ^o	Swift Pope
		TYPE	WIDTH	THICK- NESS		
M 1940	A.F.E. 14	Bit Seal Coat				1
M 1942	A.F.E. 5	Bit Seal Coat				2
M 1944	A.F.E. 25 A.F.E. 4	Subgr Treat (Spots) Spot Treat Bit Surf. Repair	26'			3
M 1945	A.F.E. 4	Bit Fog Seal	26'			4
C 1946	6105-09	Plant Mix Bit.	24-40	1 1/2" Med		5
M 1948	A.F.E. 5	Bit Seal Coat	24'			6
M 1952	A.F.E. 25	Spot Subgr Corr. Restore Bit Surf.	24'			7
M 1953	A.F.E. 821 A.F.E. 605	Spot Subgr Corr. Restore Bit Surf. Light Bit Seal (14.55 Mi.)	24'			8
M 1954	A.F.E. 821	Spot Subgr Corr. Restore Bit Surf.	24'			9
C 1955	6105-11 A.F.E. 818	Gravel Base Plant Mix Bit. Bit Sidewalk	60'	6" 3"		10
M 1956	A.F.E. 605	Bit Seal Coat	26'			11
M 1959	A.F.E. 605	Light Bit Seal	25'			12
C 1967	6105-15	Plant Mix Bit.	24-40	2 1/2" Med		13
M 1984	SF	Surfacing	24'	1 1/8"		14

YEARS		TOTAL MILES	UNINCORPORATED		INCORPORATED		RURAL		URBAN	
FROM	TO		RDWY. MI.	BR. MI.	RDWY. MI.	BR. MI.	RDWY. MI.	BR. MI.	RDWY. MI.	BR. MI.

REMARKS: See Sheet N^o 1

