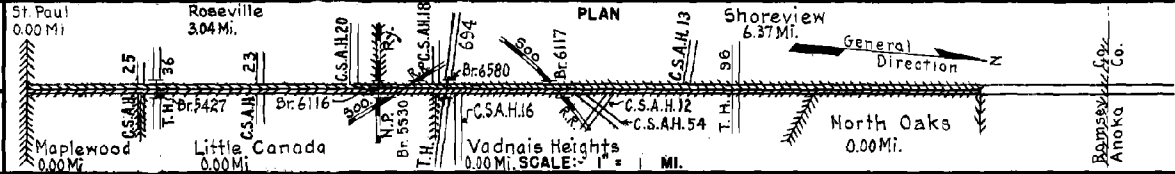


PREPARED BY  
HIGHWAY PLANNING SURVEY  
IN COOPERATION WITH  
U.S. PUBLIC ROADS ADMINISTRATION


STATE OF MINNESOTA  
DEPARTMENT OF HIGHWAYS  
ROAD LIFE STUDIES  
CONSTRUCTION PROJECT LOG RECORD

CONTROL SECTION 6214  
TRUNK HIGHWAY 49  
COUNTY Ramsey  
DISTRICT 9A

LIMITS: No. Corp. Limits of St. Paul (S. Limits of Roseville) to N. Limits of Shoreview (N. Co. Line)



YEAR BUILT	PROJECT N°	DESCRIPTION		REMARKS	CODE N°
		TYPE	WIDTH THICKNESS		
		Concrete	24' 7 1/2"	Co. Job 2101	
1921		Br. 6116 & 5530	32' 2"	78 WPT-OH & TPG-UP	
				Co. Job 2302	
1923		Concrete	24' 7 1/2"	TPG-UP	
		Br. 6117	27'	No record of const.	
		Oil Tr. Gravel	24' 2"	Added in 1934	
1937	36-116-21-1	Br. 5427	44'	50' Conc. Rigid Frame-O.H.	
M				SC4 & MC3, 8389 G./Mi.	
1940	A.F.E. 22	Bit. Treat.	26'	Grav. 543 C.Y./Mi. Maint. Dept.	4.59
M				RT-10, 3001 Gal./Mi.	
1942	A.F.E. 5	Bit. Seal Coat	24'	Sand, 75 C.Y./Mi. Maint. Dept.	4.59
M				RT-10, 12516 Gal.	
1946	A.F.E. 5	Bit. Seal Coat	Var.	Agg. 390 C.Y.	4.59
C		Widen Conc. Base	22' 7"	11' Rt. & Lt.	
1948	6214-02	Hot Asphaltic Conc.	46' 1 1/2"	On Old Conc. Base	
	6214-07	Bit. Seal Coat	46'		
C		Install Culvert			
1949	A.F.E. 46				
C		Spot Bit. Stab. Base			
1950	6214-09	Plant Mix Bit.	24' 3"	On old concrete base	
(1)					
M				RT-B, 5371 Gal.	
1950	A.F.E. 4	Light Bit. Seal	24'	Agg. 241 C.Y.	4.59
M				MC3 & RT-6, 24195 Gal.	
1952	A.F.E. 4	Spot Treat.	24'	Agg. 1253 C.Y. & 236 Tons	4.59 (Net Repair 2.50)
		Bit. Surf. Repair	24'		
		Fog Seal (4.59 Mi.)	24'		
M				Plant Mix 350 Tons	
1954	A.F.E. 819	Grade Sag Corr.	24'	Bit. 18800 Gal.	4.59 (Net Repair 2.15)
	A.F.E. 604	Spot Bit. Surf. Repair	24'	Agg. 1672 Tons	
		Fog Seal (4.59 Mi.)	24'		
C		Traffic Signals			
1954	6214-10				



YEARS FROM	TO	TOTAL MILES	UNINCORPORATED		INCORPORATED		RURAL		URBAN	
			ROWY. MI.	BR. MI.	ROWY. MI.	BR. MI.	ROWY. MI.	BR. MI.	ROWY. MI.	BR. MI.
1934	1948	9.41	9.38	0.03	0.00	0.00	9.38	0.03	0.00	0.00
1949	1956	9.41	6.37	0.00	3.02	0.02	6.37	0.00	3.02	0.02
1956	1956	9.41	4.91	0.00	4.48	0.02	4.91	0.00	4.48	0.02
1957	1965	9.41	0.00	0.00	9.34	0.07	0.00	0.00	9.34	0.07
1966		9.41	0.00	0.00	9.32	0.09	0.00	0.00	9.32	0.09

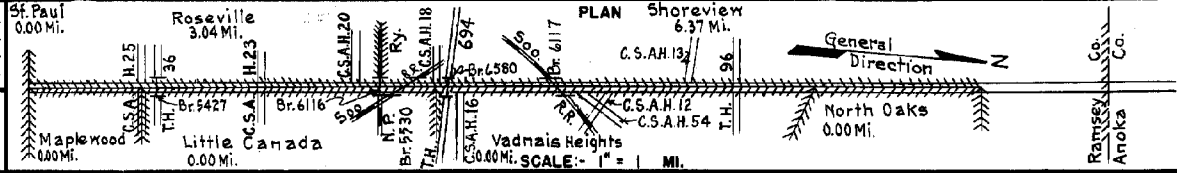
REMARKS: Layout is to scale as of 1934.  
(1) Contract not final but work substantially complete in 1950.

PREPARED BY  
HIGHWAY PLANNING SURVEY  
IN COOPERATION WITH  
U.S. PUBLIC ROADS ADMINISTRATION

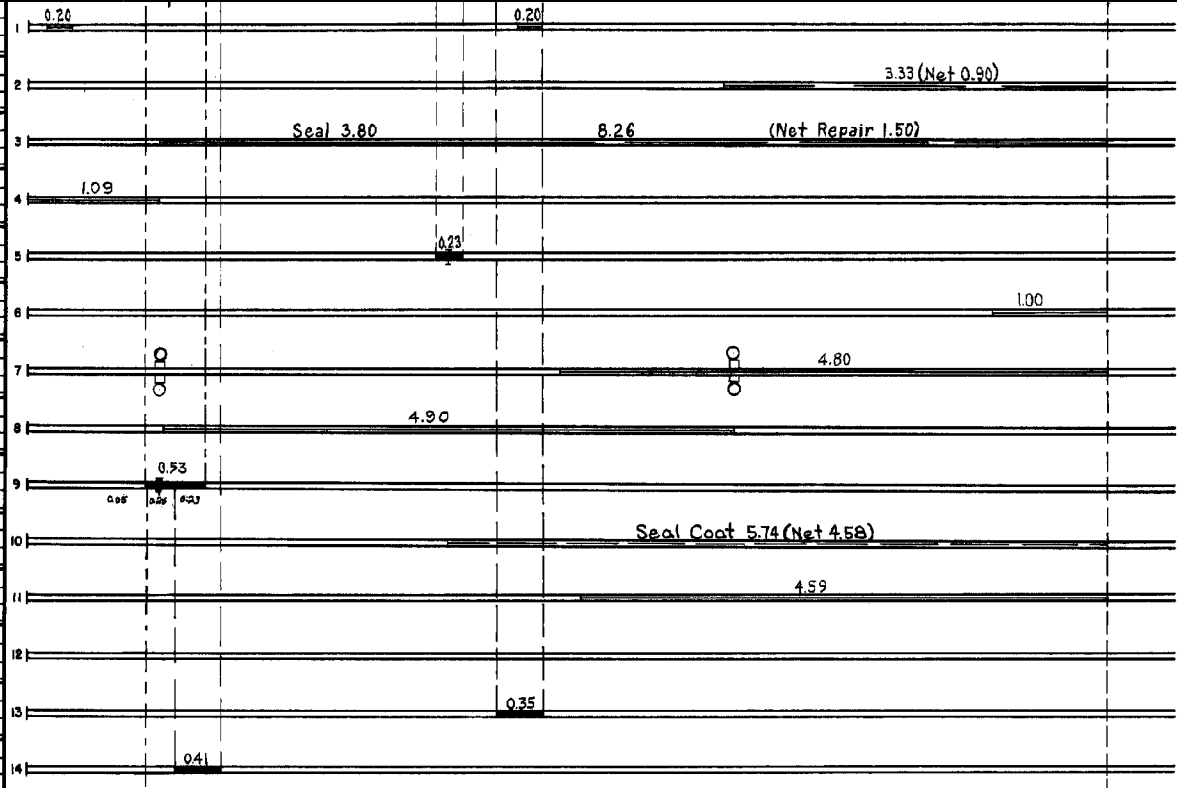
STATE OF MINNESOTA  
DEPARTMENT OF HIGHWAYS  
ROAD LIFE STUDIES  
CONSTRUCTION PROJECT LOG RECORD

CONTROL SECTION 6214  
TRUNK HIGHWAY 49  
COUNTY Ramsey  
DISTRICT 9A

LIMITS: N.Limits of St.Paul (S.Limits of Roseville) to N.Limits of Shoreview (N.Co.Line)



YEAR BUILT	PROJECT N°	DESCRIPTION			CODE N°
		TYPE	WIDTH	THICKNESS	
M 1957	A.F.E. 604	Bit. Surf. Repair			
M 1958	A.F.E. 604	Spot Treat Bit. Surf. Repair	24'		
M 1959	A.F.E. 604	Spot Treat Bit. Surf. Repair	24'		
M 1960	A.F.E. 605	Light Bit. Seal Bit. Seal Coat	24'		
C 1961	6285-06 6285-07	Grading, Base Concrete	50' 8"		
M 1961		Bit. Surf. Repair	24'		
C&M 1963	SF 6214-11 & 12	Rt. Turn Lanes Traffic Signals			
M 1964	C	Light Bit. Seal	24'		
C 1966	6212-69 & 6214-16 6212-9427	Grading, Base widening Asphaltic Conc.	84' 4 3/4"		
M 1969	SF	Seal Coat	22'		
M 1970	SF	Seal Coat			
C 1970	6214-23	Traffic Signals			
C 1971	6214-20	Grading, Base Asphaltic Conc.	24' 3 1/2"		
C 1971	6214-24	Grading, Base Asphaltic Conc.	42' 3/4"		



YEARS FROM	TOTAL MILES TO	UNINCORPORATED		INCORPORATED		RURAL		URBAN	
		RDWY. MI.	BR. MI.	RDWY. MI.	BR. MI.	RDWY. MI.	BR. MI.	RDWY. MI.	BR. MI.

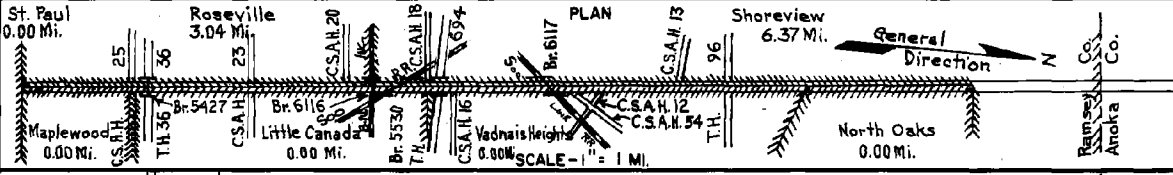
REMARKS: See Sheet No. 1

PREPARED BY  
TRANSPORTATION & TRANSIT PLANNING & PROGRAMMING DIVISION  
IN COOPERATION WITH  
U.S. DEPARTMENT OF TRANSPORTATION-BUREAU OF PUBLIC ROADS


STATE OF MINNESOTA  
DEPARTMENT OF HIGHWAYS  
ROAD LIFE STUDIES  
CONSTRUCTION PROJECT LOG RECORD

CONTROL SECTION 6214  
TRUNK HIGHWAY 49  
COUNTY Ramsey  
DISTRICT 9A

LIMITS: N. Limits of St. Paul (S. Limits of Roseville) to N. Limits of Shoreview (N. Co. Line)



YEAR BUILT	PROJECT NO	DESCRIPTION			
		TYPE	WIDTH	THICKNESS	REMARKS
C	1972 6214-26-28	Bit. overlay Agg. Shoulders & Utility Lanes	24'	3/4"	
C	1973 6414-30	Asphaltic Conc.	46'	1 1/2"	
C	1974 -31	TRAFFIC SIGNALS REVISION			AT Co. Rd. B-2
C	-22	TRAFFIC SIGNALS			AT LARPELTOUR AVE.
C	-32	TRAFFIC SIGNALS			AT NORTH OWASSO BLVD
C	-34	TRAFFIC SIGNALS			AT Co. Rd. C
C	1979 6214-45	BIT. OVERLAY	23' on 24'	3/4"	ON TH 49 FROM LARPELTOUR AV TO REMONTE AV.
C	1976 SF	TRAFFIC SIGNALS			TH 49 (RICE ST) & CSAH 18 (N. OWASSO BLVD)
C	1976 6214-37	TRAFFIC SIGNALS			TH 49 (RICE ST) & CSAH 21 (LITTLE CANADA BR)
C	1976 6214-38	SURFACING BY-PASS LANE RIGHT TURN LANE	24' 13' 14'	3/4"	
C	1982 6214-40	Bituminous Surfacing Channelization	37'	1 1/4"	
C	1982 6214-53	Traffic Control Signals			AT Jct. TH 96
C	1982 6214-58	Traffic Control Signals			N.S. Roma 1-694 CSAH-16, Vadnais Blvd.
C	1982 6214-57	Traffic Control Signals			CSAH-18, N. Owasso Blvd. CSAH-21, Little Canada Rd.
C	1982 6214-56	Traffic Control Signals			CSAH-23, Co. Rd. C



YEARS		TOTAL MILES	UNINCORPORATED		INCORPORATED		RURAL		URBAN	
FROM	TO		RDWY. MI.	BR. MI.	RDWY. MI.	BR. MI.	RDWY. MI.	BR. MI.	RDWY. MI.	BR. MI.

REMARKS: See Sheet No. 1

10-25

