

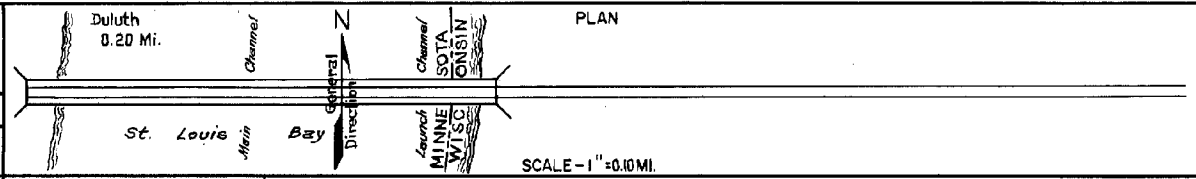
FORM R.L.-7 REV 3-58

PREPARED BY
TRAFFIC AND PLANNING DIVISION
IN COOPERATION WITH
U.S. DEPARTMENT OF COMMERCE
BUREAU OF PUBLIC ROADS


STATE OF MINNESOTA
DEPARTMENT OF HIGHWAYS
ROAD LIFE STUDIES
CONSTRUCTION PROJECT LOG RECORD

CONTROL SECTION 6937
TRUNK HIGHWAY 2
COUNTY St. Louis
DISTRICT 1A1

LIMITS: (In Duluth) 1/2 Arrowhead Br. 9900



YEAR BUILT	PROJECT NO	DESCRIPTION			REMARKS
		TYPE	WIDTH	THICKNESS	
	(1)	Bascule and Trestle	24'		Overall Length 2,159.5' 240' Main Span Built in 1927.
1966	Maint.	Replace Sills, posts, Struts, bracing, scabs & hardware			Work performed in Timber bents No. 90 to 124



YEARS FROM	YEARS TO	TOTAL MILES	UNINCORPORATED		INCORPORATED		RURAL		URBAN		
			RDWY. MI.	BR. MI.	RDWY. MI.	BR. MI.	RDWY. MI.	BR. MI.	RDWY. MI.	BR. MI.	
1927		0.20	0.00	0.00	0.00	0.20	0.00	0.00	0.00	0.00	0.20

REMARKS: Layout is to scale as of 1969.
 (1) Data taken from plan made from original plan sheets dated 4-8-25.

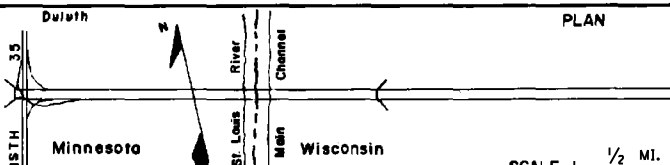
PREPARED BY
BUREAU OF POLICY & PLANNING
IN COOPERATION WITH
U.S. DEPARTMENT OF TRANSPORTATION—FEDERAL HIGHWAY ADMINISTRATION

STATE OF MINNESOTA
DEPARTMENT OF TRANSPORTATION
CONSTRUCTION PROJECT LOG RECORD


CONTROL SECTION 6937
TRUNK HIGHWAY 2
COUNTY St. Louis
DISTRICT 1A

LIMITS: (In Duluth) 1/2 Bong Br 69100

Ref. Pt. 263+00.085 - 264+00.089



YEAR BUILT	PROJECT NO	DESCRIPTION	DESCRIPTION		REMARKS
			TYPE	WIDTH	
C 1984	6937-69100	Rr. 69100 (1)			Total Length: 8319.75', 1.576 MI. Open Oct. 26, 1984
C 1984	6937-09	Substructure B Pack Canal 69101, 69102, 69109			
C 1984	6937-69101 -69102 -69109	Substructure for Rr. 69101, 69102 & 69109			



YEARS		TOTAL MILES	UNINCORPORATED		INCORPORATED		RURAL		URBAN		REMARKS
FROM	TO		ROWY. MI.	BR. MI.	ROWY. MI.	BR. MI.	ROWY. MI.	BR. MI.	ROWY. MI.	BR. MI.	

REMARKS: Layout is to Scale as of 1984