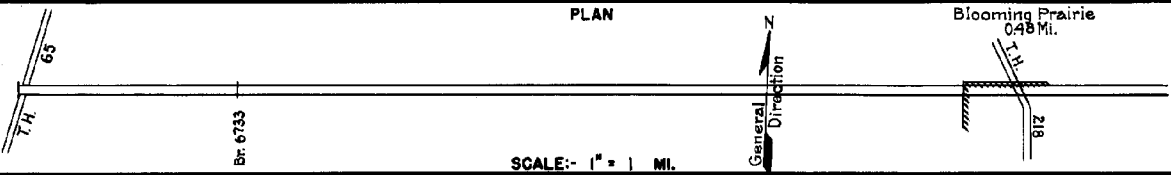


PREPARED BY
HIGHWAY PLANNING SURVEY
IN COOPERATION WITH
U.S. PUBLIC ROADS ADMINISTRATION


STATE OF MINNESOTA
DEPARTMENT OF HIGHWAYS
ROAD LIFE STUDIES
CONSTRUCTION PROJECT LOG RECORD

CONTROL SECTION 7404
TRUNK HIGHWAY 30
COUNTY Steele
DISTRICT 6B

LIMITS: Jct. T.H. 65 - N. Jct. T.H. 218 in Blooming Prairie



YEAR BUILT	PROJECT N°	DESCRIPTION			CODE N°
		TYPE	WIDTH	THICK-NESS	
1919		Gravel Br. 221 & X-633	24' 16'	2 1/2" 1 1/2"	Co. Job 1904 Added in 1934. 1200 C.Y./Mile. 16 C.S. & 48 L.T.
1920		Gravel	24'	2 1/2"	Co. Job 2002. 1200 C.Y./Mile. Added in 1934.
1935		Br. 3047	24'		34' D.P.G. Maint. Dept.
1933		Remove Br. 221			Replace with C.M. Pipe.
M	1940 A.F.E. 39	Spot Graveling			116 C.Y./Mi. Maint. Dept.
M	1942 A.F.E. 6	Spot Graveling			105 C.Y./Mi. Maint. Dept.
M	1943 A.F.E. 6	Grav. Resurface (Spots)			184 C.Y./Mi. Maint. Dept.
M	1944 A.F.E. 6	Grav. Resurfacing (Spots)			333 C.Y./Mi. Maint. Div.
M	1945 A.F.E. 6	Grav. Resurfacing (Spots)	24'		77 C.Y./Mi. Maint. Div.
M	1948 A.F.E. 6	Grav. Resurfacing			3238 Tons
C	1949 7404-02	Grading Stab. Gravel Br. 6733	34' 28'	2"	1200 C.Y./Mi. C(11-14-11)10*33'
M	1950 A.F.E. 21	48" S.C. Culvert			Lower & Extend
C	1950 7404-03	Gravel Base Plant Mix Bit.	30' 24'	9" 1 1/2"	
M	1952 A.F.E. 5	Light Bit. Seal	24'		RS-2, 1660 Gal. Agg. 448 C.Y.



YEARS		TOTAL MILES	UNINCORPORATED		INCORPORATED		RURAL		URBAN	
FROM	TO		RDWY. MI.	BR. MI.	RDWY. MI.	BR. MI.	RDWY. MI.	BR. MI.	RDWY. MI.	BR. MI.
1934	1948	8.71	8.21	0.01	0.49	0.00	8.21	0.01	0.49	0.00
1949	1954	8.64	8.16	0.00	0.48	0.00	8.16	0.00	0.48	0.00
1955		8.60	8.12	0.00	0.48	0.00	8.12	0.00	0.48	0.00

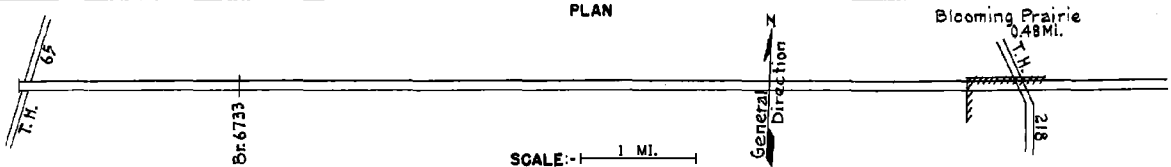
REMARKS: Layout is to scale as of 1934

PREPARED BY
HIGHWAY PLANNING SURVEY
IN COOPERATION WITH
U. S. PUBLIC ROADS ADMINISTRATION


STATE OF MINNESOTA
DEPARTMENT OF HIGHWAYS
ROAD LIFE STUDIES
CONSTRUCTION PROJECT LOG RECORD

CONTROL SECTION 7404
TRUNK HIGHWAY 30
COUNTY Steele
DISTRICT 6B

LIMITS: Jct. T.H. 65 - N. Jct. T.H. 218 in Blooming Prairie
Ref. Pt. 182+00.210 - 190+00.903



YEAR BUILT	PROJECT N°	DESCRIPTION				CODE N°
		TYPE	WIDTH	THICKNESS	REMARKS	
M 1957	A.F.E. 609	Light Bit Seal	25'		RS-2, 15063 Gal. Agg. 555 C.Y.	
M 1961		Light Bit Seal	25'		RS-2, 15397 Gal. Agg. 512 C.Y.	
M 1965	c	Light Bit Seal	25'		RS-1c, 15026 Gal. FA-1, Agg. 550 C.Y.	
C 1968	7404-05	Pl. Mix Bit Surf. Gravel Shldrs.	24'	2 1/2"	Bit. Mat'l. 278 Ton	
C 1975	7403-22	Pl. Mix Bit Surf. Rt. Turn Lane	24'	2 1/2"		
M 1977	SF	Restone Agg. Shldrs.	3'	Var.	Agg. 1442 Ton	
M 1979	SF	Bit. Surface Repair	24'	1 1/2"	810 Ton 350 Gal. CSSIH Pl. Mix 2331 Wearing AC-1	
M 1981	SF	Spot Bit. Overlay Spot Re-gravel Shld.	24'	1 1/2"	1238 Ton 634 Gal. RC 250 Tack Pl. Mix 2331	
M 1983	SF	Spot Bit. Overlay	24'	1 1/2"	Pl. Mix 2331 1900 Ton	
M 1983	SF	CI-5 Shoulders	3'	Var.	460 Ton CI-5 Gravel Total in CS 7403	
M 1985	M4152	Bit. Overlay	24'	1"	Spec. 2341	
M 1985	SF	Gravel Shouldering	3'	2"		
M 1987	SF	Spot Overlay		1"	Spec. 2341	
M 1987	SF	Gravel Shouldering	4'			



YEARS FROM	TO	TOTAL MILES	UNINCORPORATED		INCORPORATED		RURAL		URBAN	
			RDWY. MI.	BR. MI.	RDWY. MI.	BR. MI.	RDWY. MI.	BR. MI.	RDWY. MI.	BR. MI.

REMARKS: See Sheet No. 1

