


PREPARED BY
HIGHWAY PLANNING SURVEY
IN COOPERATION WITH
U.S. PUBLIC ROADS ADMINISTRATION


STATE OF MINNESOTA
DEPARTMENT OF HIGHWAYS
ROAD LIFE STUDIES
CONSTRUCTION PROJECT LOG RECORD

CONTROL SECTION 7608
TRUNK HIGHWAY 29
COUNTY Swift
DISTRICT 4E

LIMITS: N.Jct. T.H. 12 in Benson-N.Co. Line



YEAR BUILT	PROJECT N°	DESCRIPTION			REMARKS	CODE N°
		TYPE	WIDTH	THICKNESS		
1919	29-38-2	Grading Br. 2954	24' 17'		120 C.T.G.	
1920	29-38-1	Grading	24'			
1920	29-38-2	Concrete	V.V. 7 1/2"			
1920	29-38-2	Concrete	18' 7 1/2"			
1920	29-38-2	Gravel	22' 2 3/4"		1200 C.Y./Mile.	
1920	29-38-1	Gravel	22' 3"		1200 C.Y./Mile.	
1935	29-38-22-2	Gravel	24' 1"		330 C.Y./Mile.	
1938	29-38-21-3	Grading Br. 6311	32'		W105.	
	7608-01	Stab. Grav. Base	24' 6"		(1)	
1938	29-38-21-3	Mixed Bitum.	24' 1 3/4"			
C						
1940	7608-03	Seeding				
M						
1940	A.F.E. 17	Bit. Seal Coat			RT-9 Tar, 3630 Gal./Mi. Grav. 104 C.Y./Mi. Maint. Dept.	
M						
1944	7608-06	Subgr. Corr. (Spots) Sand-gr. Base (Spots) Bit. Prime Coat (Spots)				
G						
1946	7608-07	Plant Mix Bit.	24' 1 1/2" 11668			
M						
1948	A.F.E. 5	Bit. Seal Coat	24'		RC-082, 11658 Gal. Agg. 371 C.Y.	



YEARS		TOTAL MILES	UNINCORPORATED		INCORPORATED		RURAL		URBAN	
FROM	TO		RDWY. MI.	BR. MI.	RDWY. MI.	BR. MI.	RDWY. MI.	BR. MI.	RDWY. MI.	BR. MI.
1921	1937	8.96	8.10	0.02	0.84	0.00	8.10	0.02	0.84	0.00
1938	1956	7.66	6.80	0.02	0.84	0.00	6.80	0.02	0.84	0.00
1957		7.64	6.81	0.03	0.80	0.00	6.81	0.03	0.80	0.00

REMARKS: Layout is to scale as of 1938

(1) Accumulated Thickness.

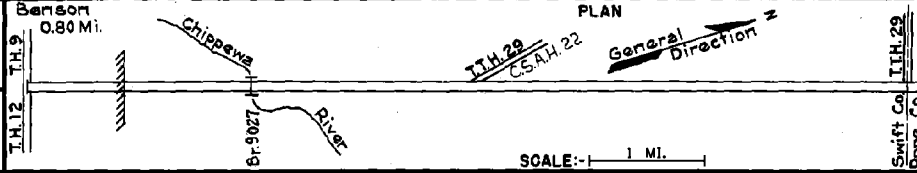
PREPARED BY
HIGHWAY PLANNING SURVEY
IN COOPERATION WITH
U.S. PUBLIC ROADS ADMINISTRATION

STATE OF MINNESOTA
DEPARTMENT OF HIGHWAYS
ROAD LIFE STUDIES
CONSTRUCTION PROJECT LOG RECORD


CONTROL SECTION 7608
TRUNK HIGHWAY 29
COUNTY Swift
DISTRICT 4B

LIMITS: N. Jct. T.H. 12 in Benson - N. Co. Line

Ref. Pt. 032+00.760 - 040+00.370



YEAR BUILT	PROJECT N ^o	DESCRIPTION			CODE N ^o
		TYPE	WIDTH	THICKNESS	
C	1950 7608-08	Widening Gravel Base Mixed Bit.	26'	6" 2"	13' Rt. & Lt.
M	1953 A.F.E. 605	Light Bit. Seal	24'		AERS-2, 6857 Gal. Agg. 265 C.Y.
C	1957 7608-10	Grading Bit. Sub. Base & Subbase Plant Mix Bit.	30'	3" 3" 3"	Base & Subbase 9' Rt. & Lt. 4' of old conc. from Mi. Pt. 0.10-0.16
C	1957 7608-09	Br. 9027	30'		174' C.D.G.
M	1958 A.F.E. 605	Light Bit. Seal	25'		RS-2, 7678 Gal. Agg. 257 C.Y.
M	1960	Light Bit. Seal			RC-1, 6900 Gal. Agg. 300 C.Y.
M	1962	Light Bit. Seal			RS-2, 7312 Gal. Agg. 263 C.Y.
M	1964 SF	Light Bit. Seal	30'		RC-3, 685 Gal. Agg. 24 C.Y.
C	1967 7608-14	Plant Mix Bit.	24'	2 1/2" Added	
C	1981 7608	Br. Deck Repair & Overlay			
M	1984 SF	Spot Bit. Overlay	24'	1 1/2"	Sp. 2331, 2489 Tons
M	1984 SF	Drainage Connection Slope Repair			
M	1984 4078	Bit. Overlay	24'	1 1/2"	Spec. 2331
M	1985 SF	Spot Overlay		3/4"	Spec. 2361



YEARS FROM	TO	TOTAL MILES	UNINCORPORATED		INCORPORATED		RURAL		URBAN	
			RDWY. MI.	BR. MI.	RDWY. MI.	BR. MI.	RDWY. MI.	BR. MI.	RDWY. MI.	BR. MI.

REMARKS: See Sheet No. 1

