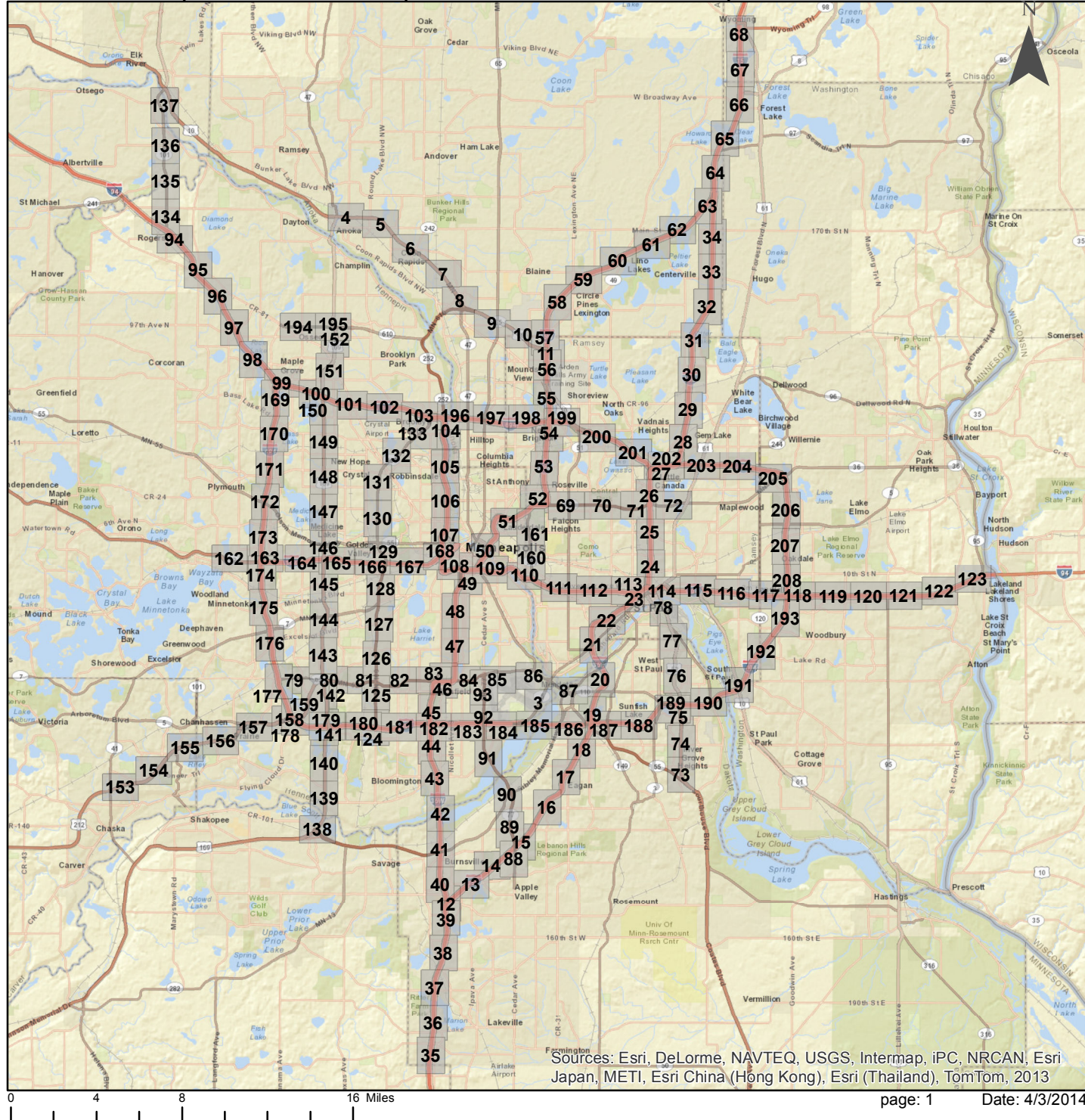


# Minnesota Department of Transportation - All Detector Report 2014

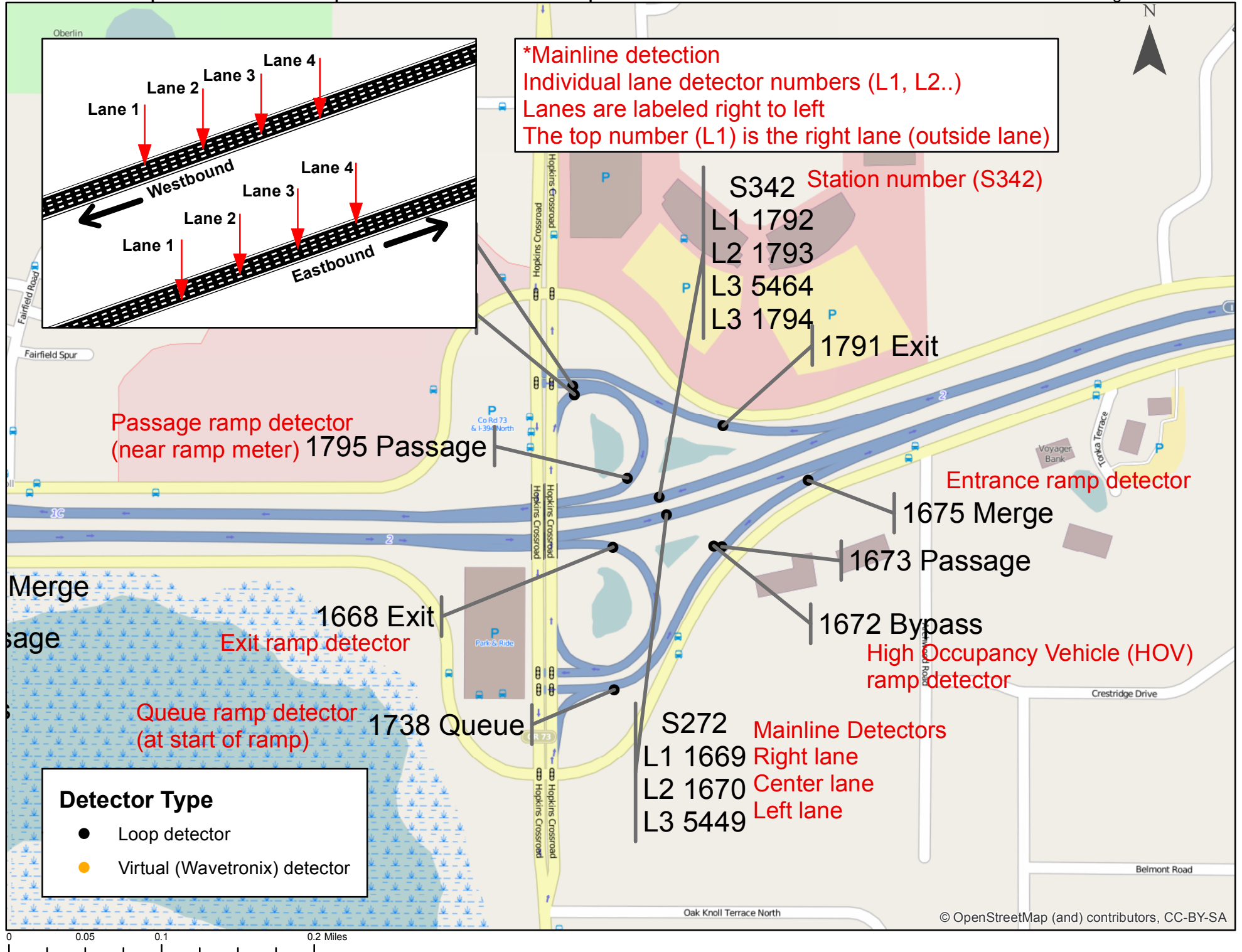
## Table of Contents



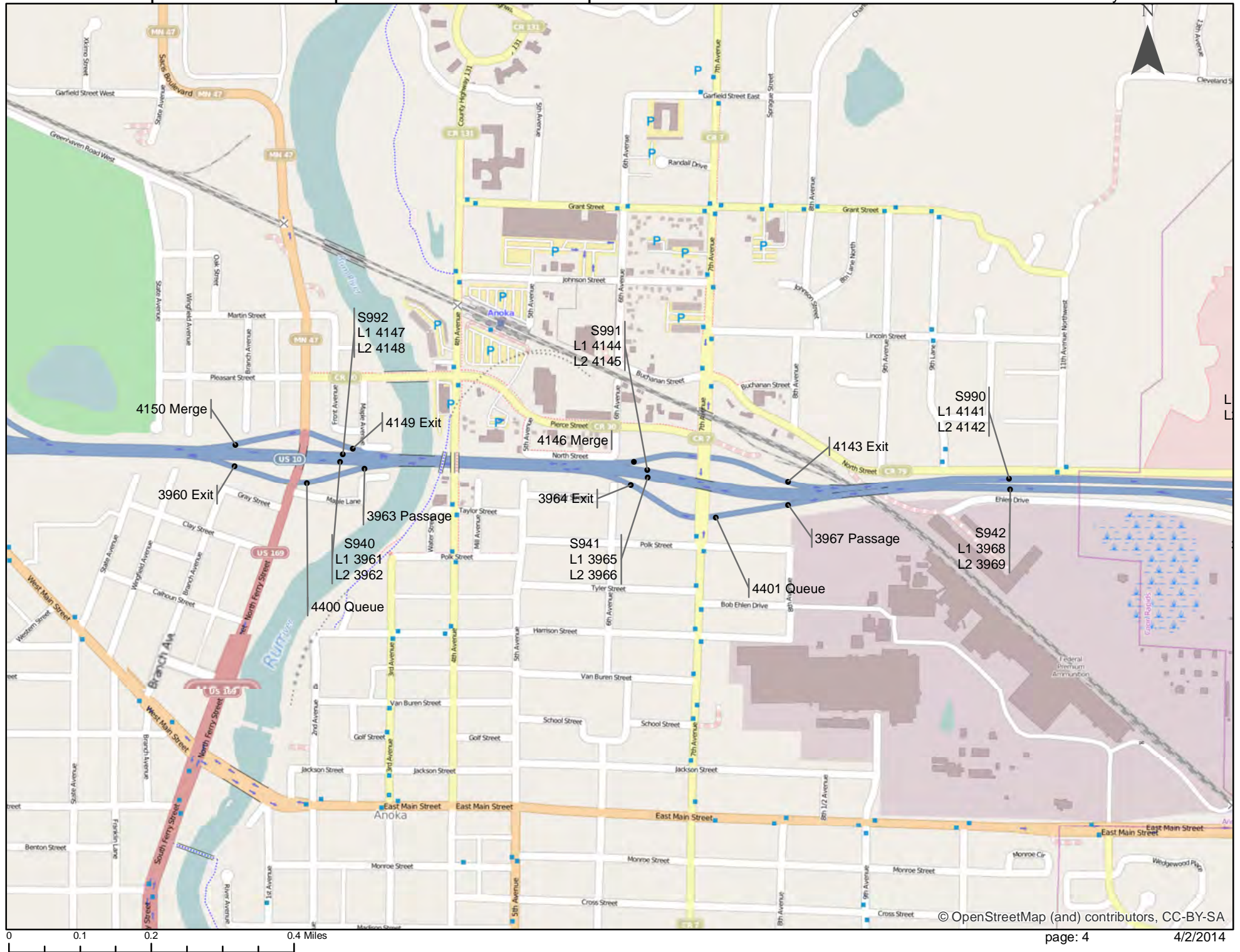
Legend	page 2
T.H.5	page 3
T.H.10	page 4-11
I-35E	page 12-34
I-35W	page 35-68
T.H.36	page 69-72
U.S.52	page 73-78
T.H.62	page 79-87
T.H.77	page 88-93
I-94	page 94-123
T.H.100	page 124-133
T.H.101	page 134-137
U.S.169	page 138-152
T.H.212	page 153-159
T.H.280	page 160-161
I-394	page 162-168
I-494	page 169-193
T.H.610	page 194-195
I-694	page 196-208

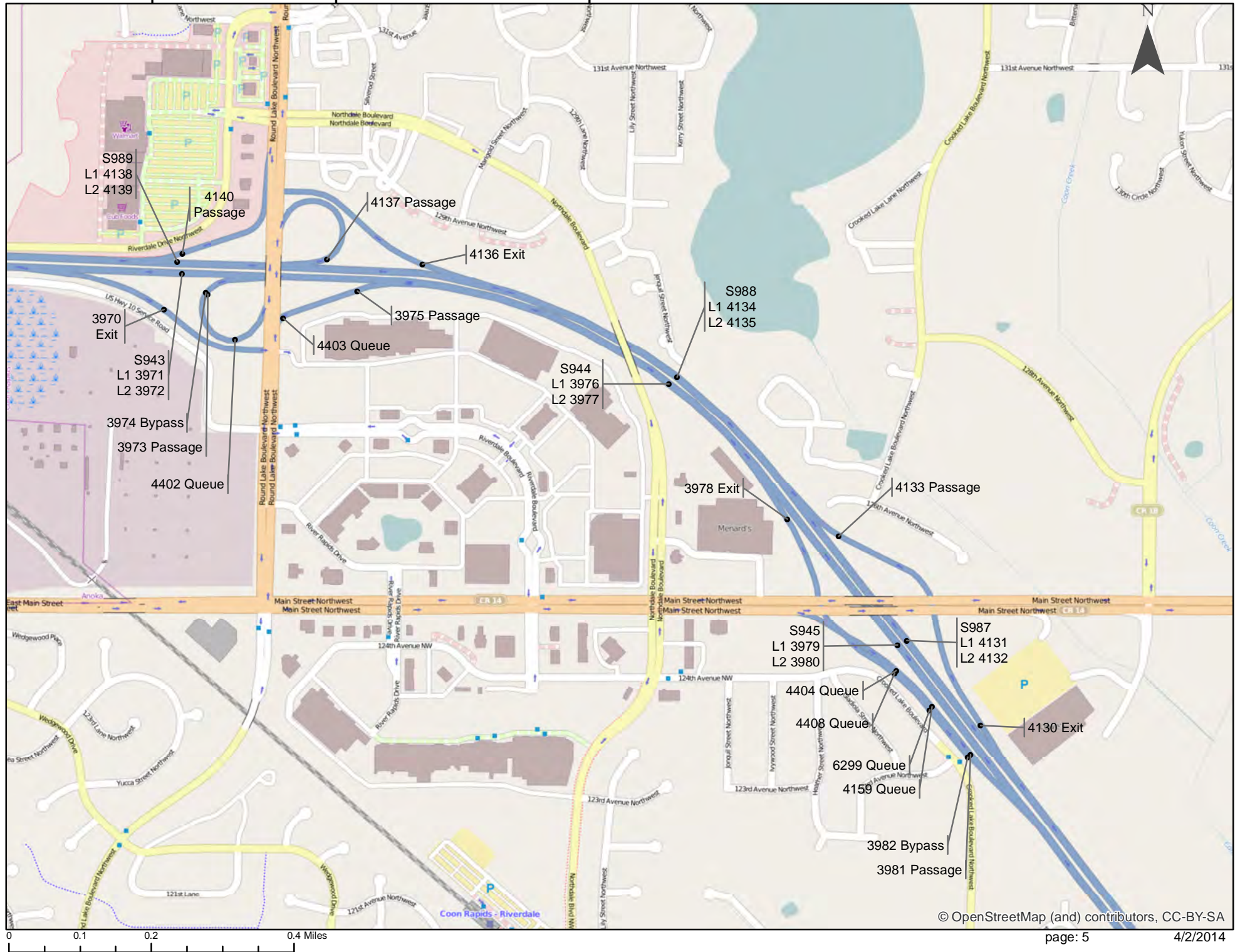
Sources: Esri, DeLorme, NAVTEQ, USGS, Intermap, iPC, NRCAN, Esri Japan, METI, Esri China (Hong Kong), Esri (Thailand), TomTom, 2013

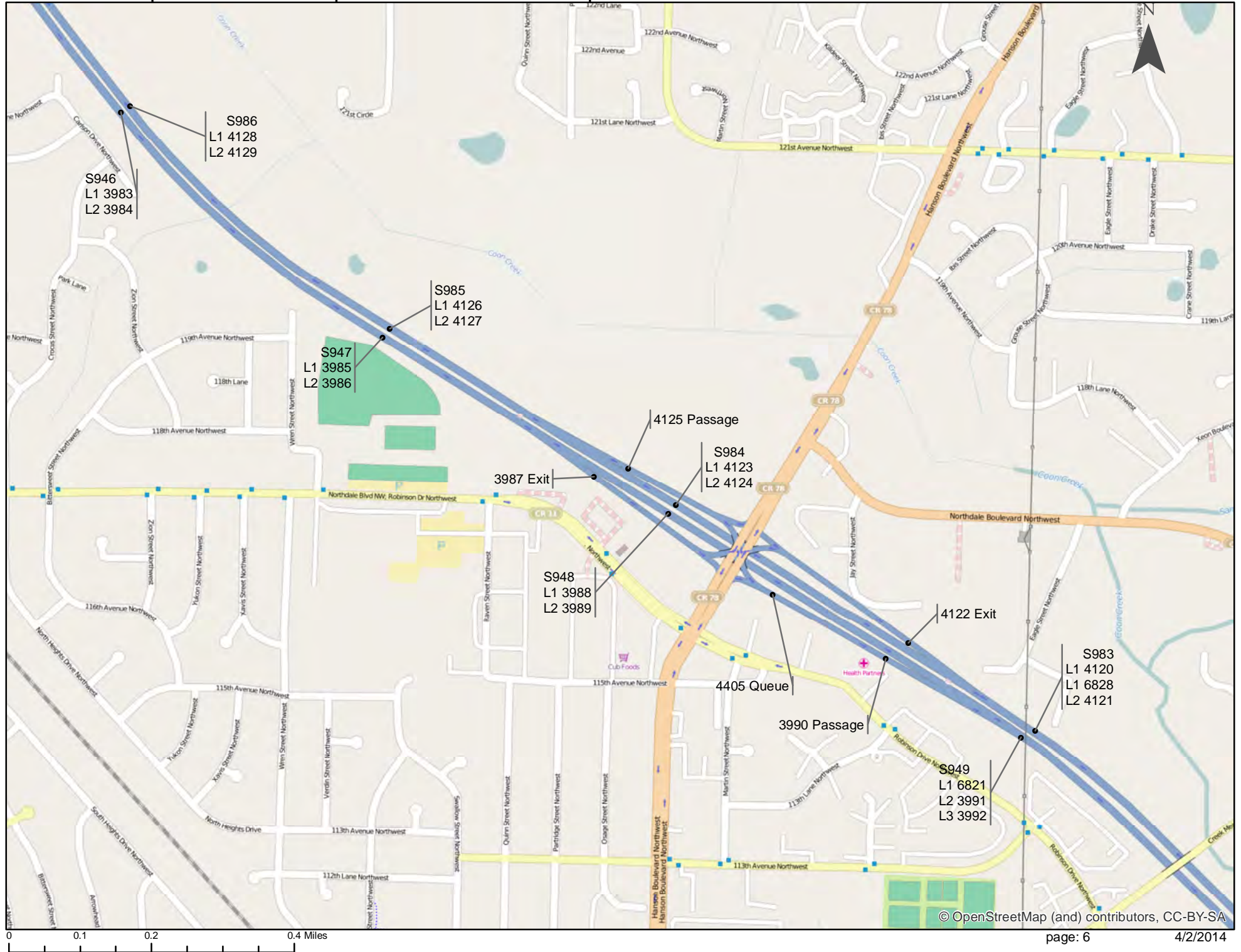
PDF version of ADR:  
 \* click on page number on map to navigate to that page  
 \* or click on roadway in table of contents to navigate to the beginning of a roadway

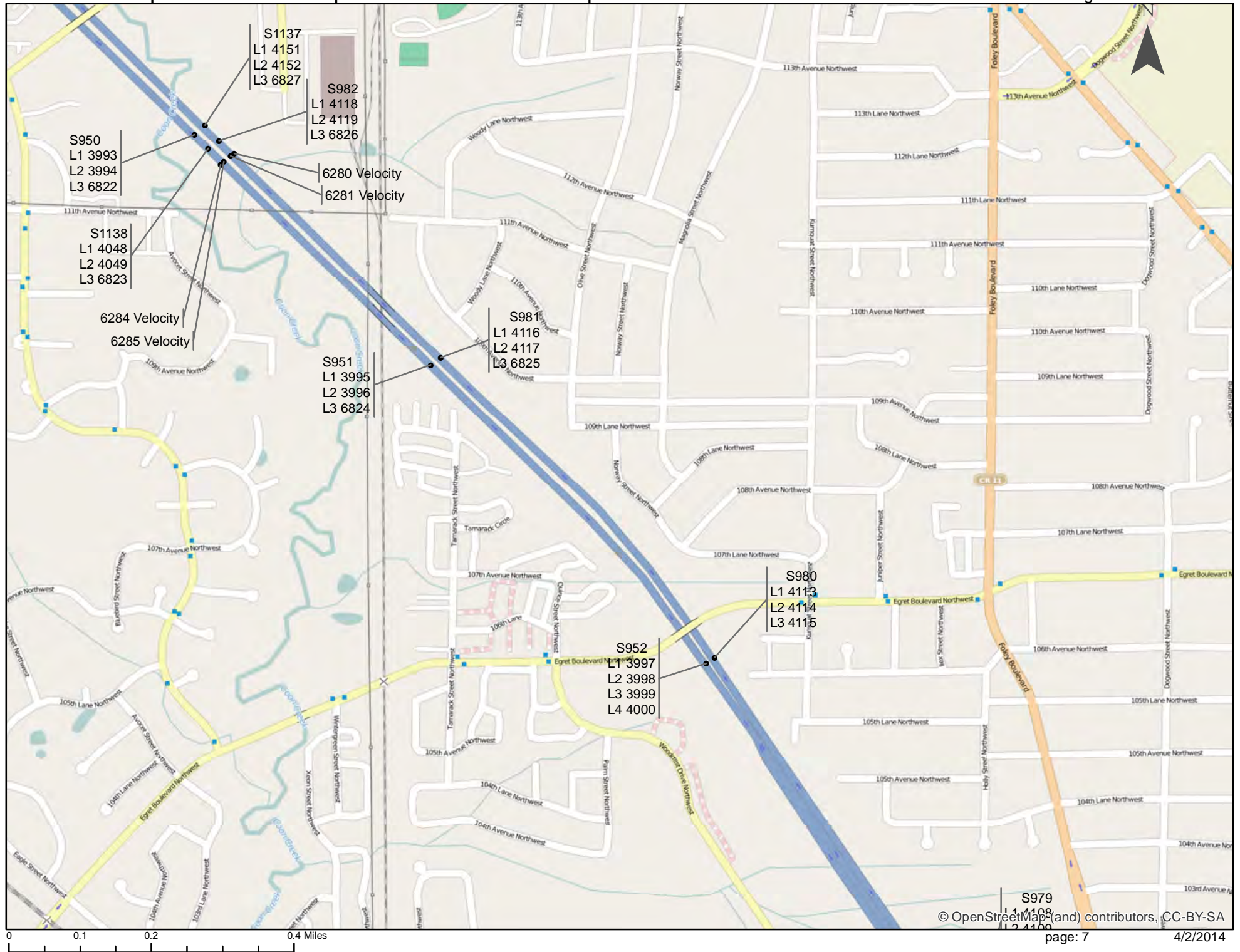


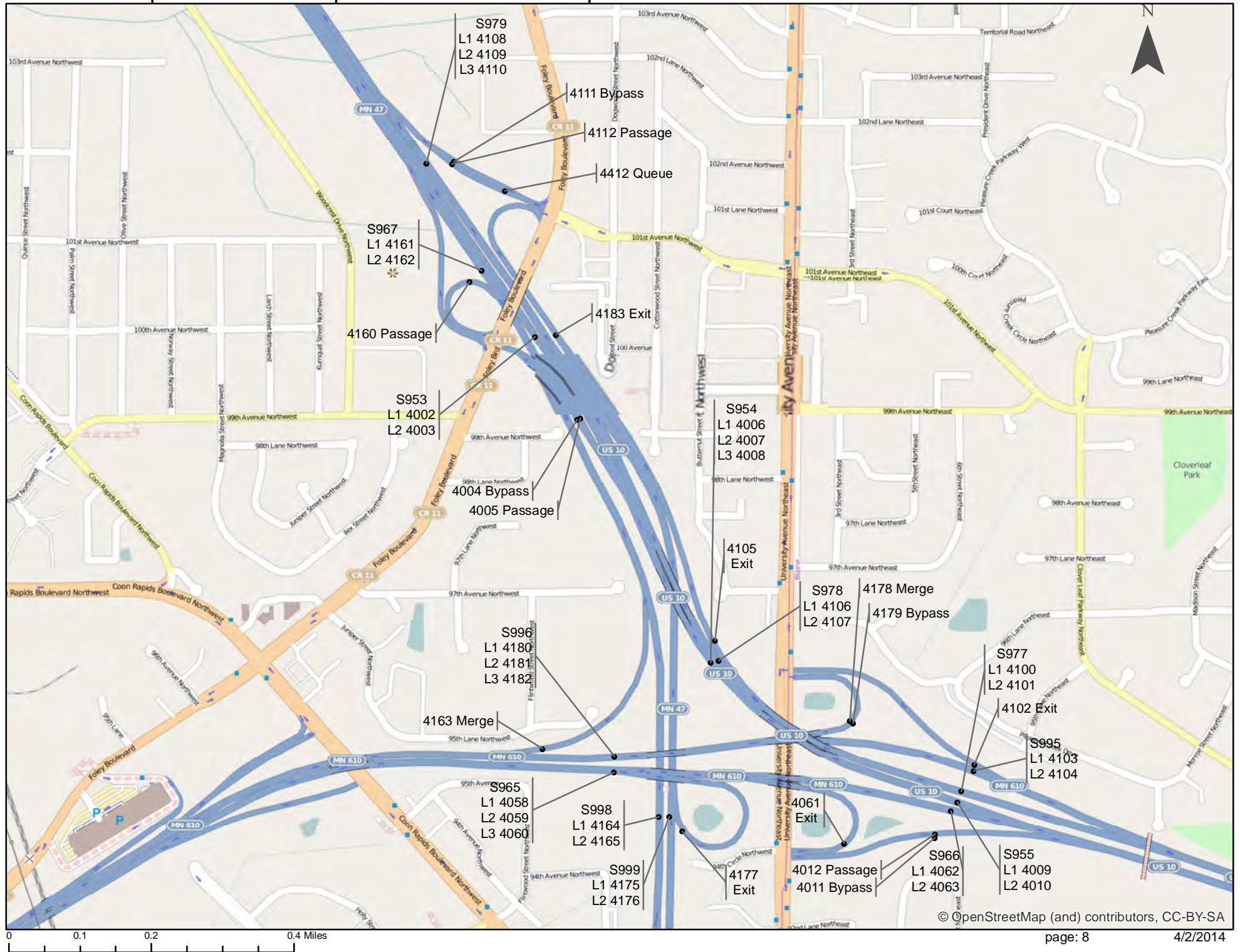




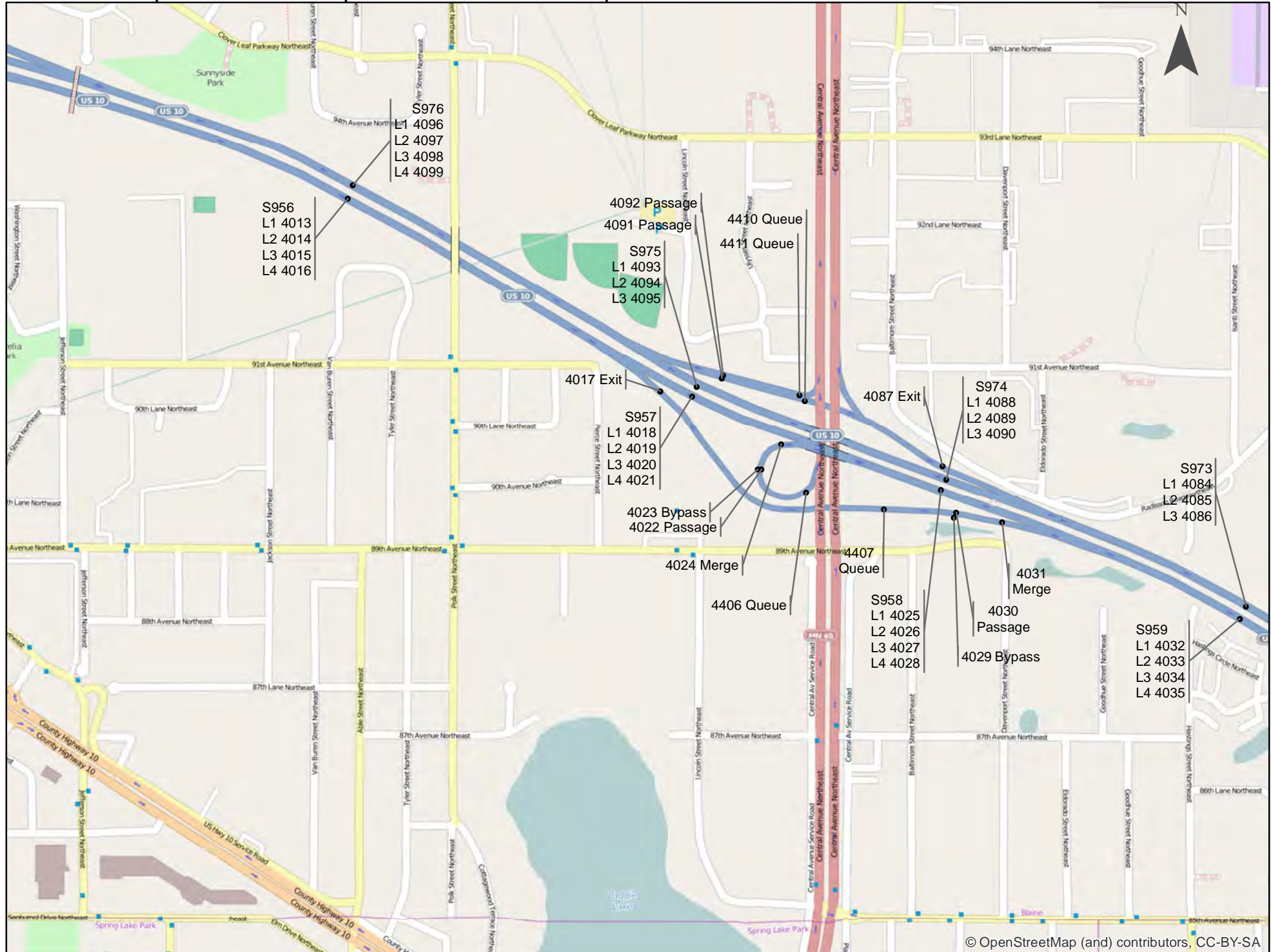


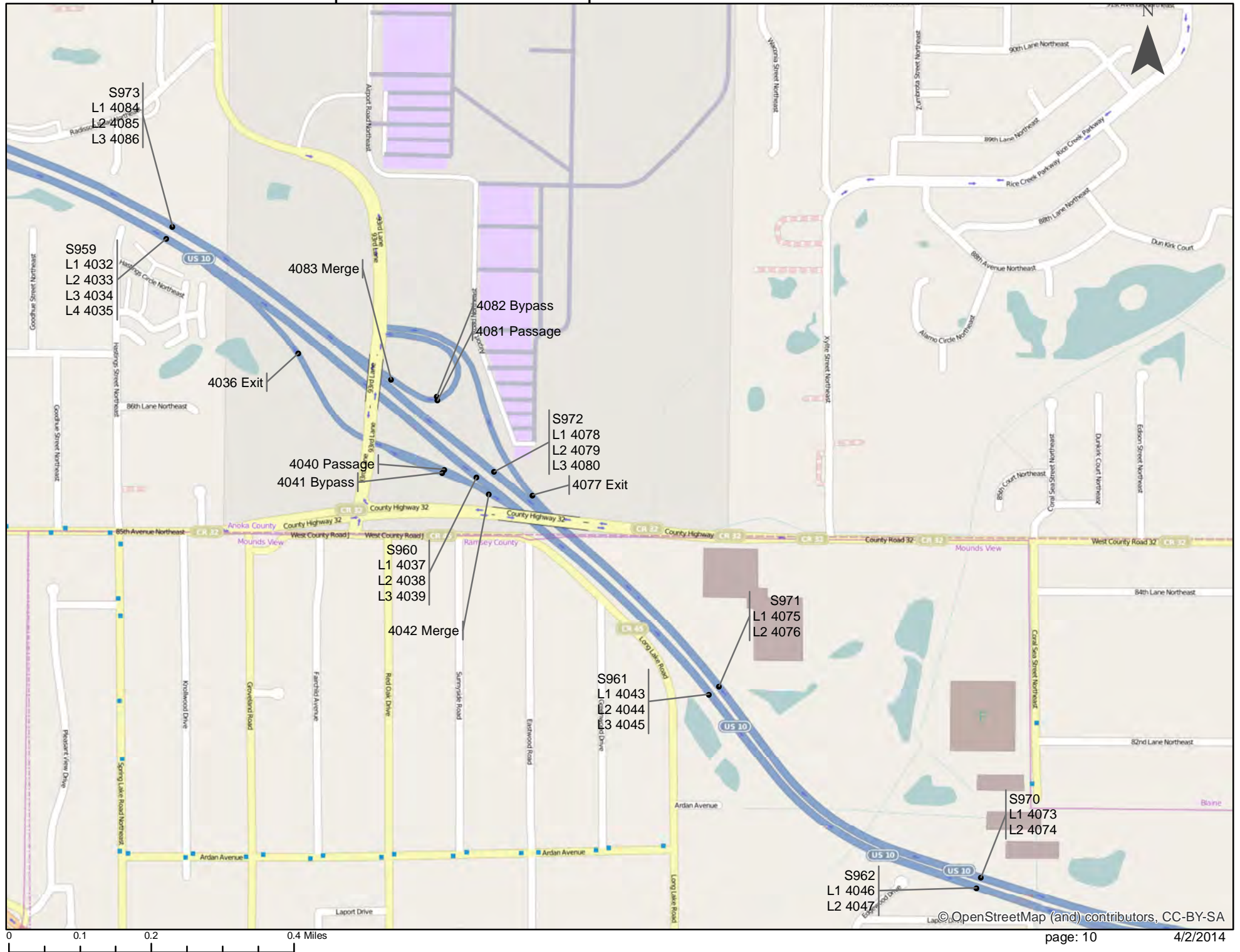


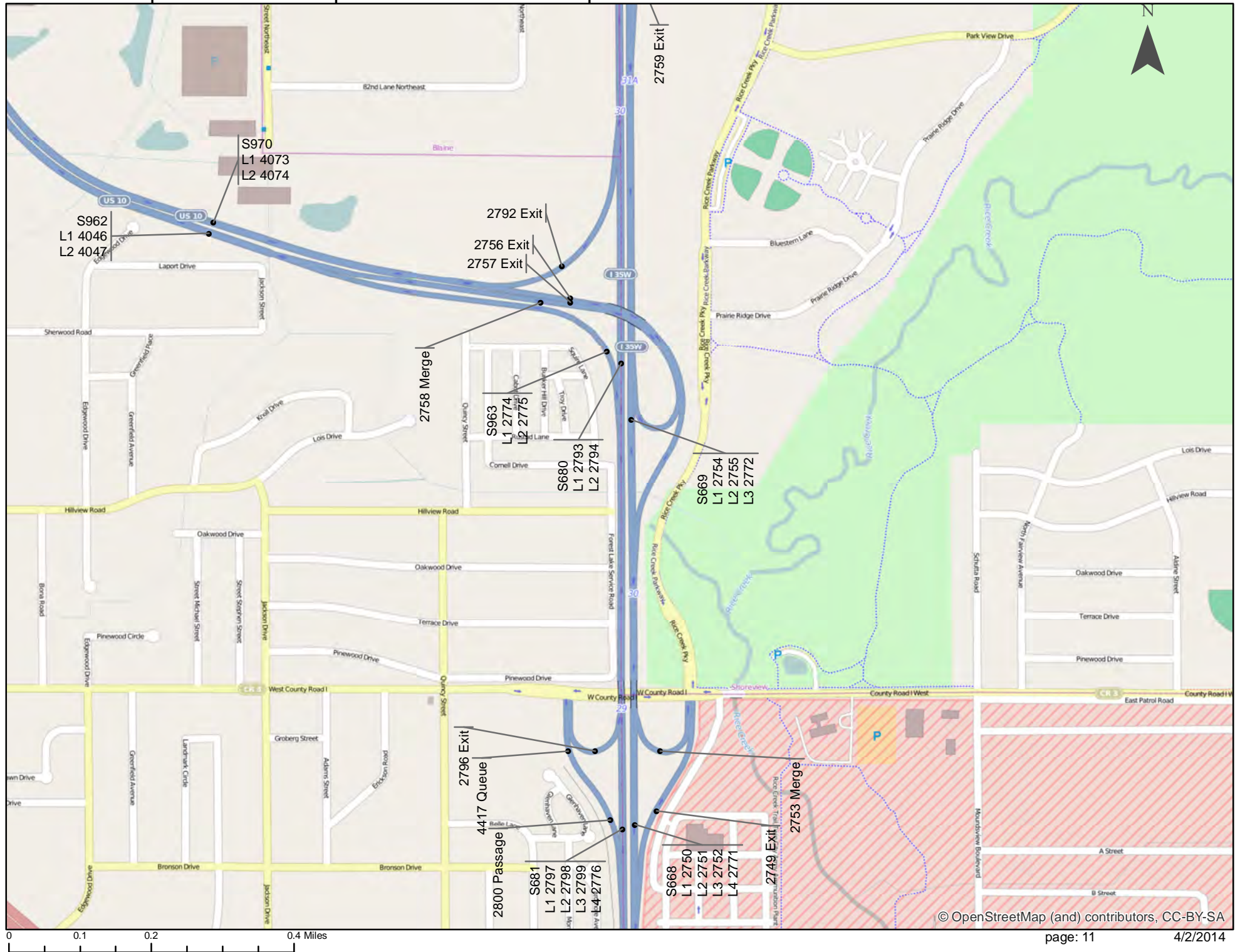


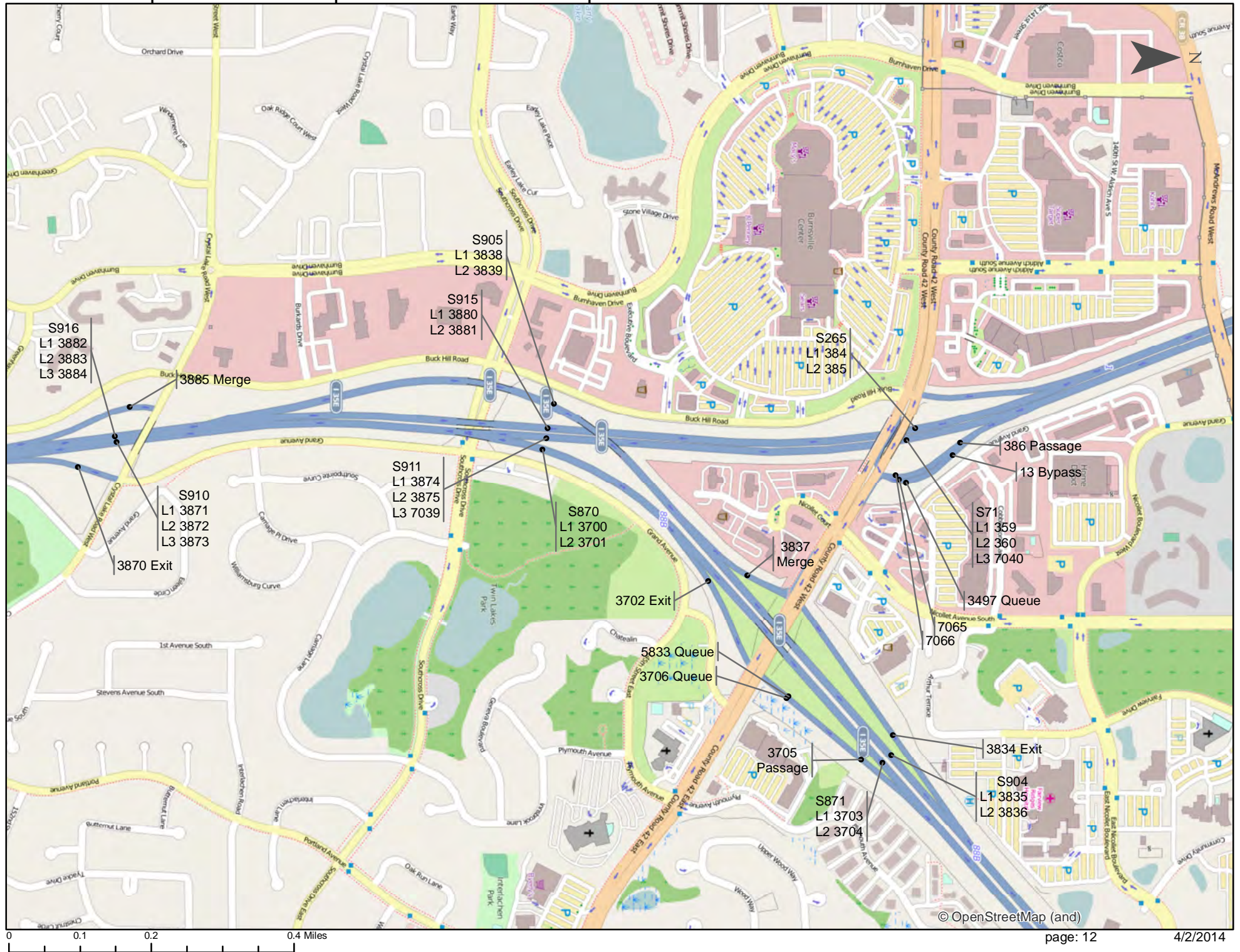


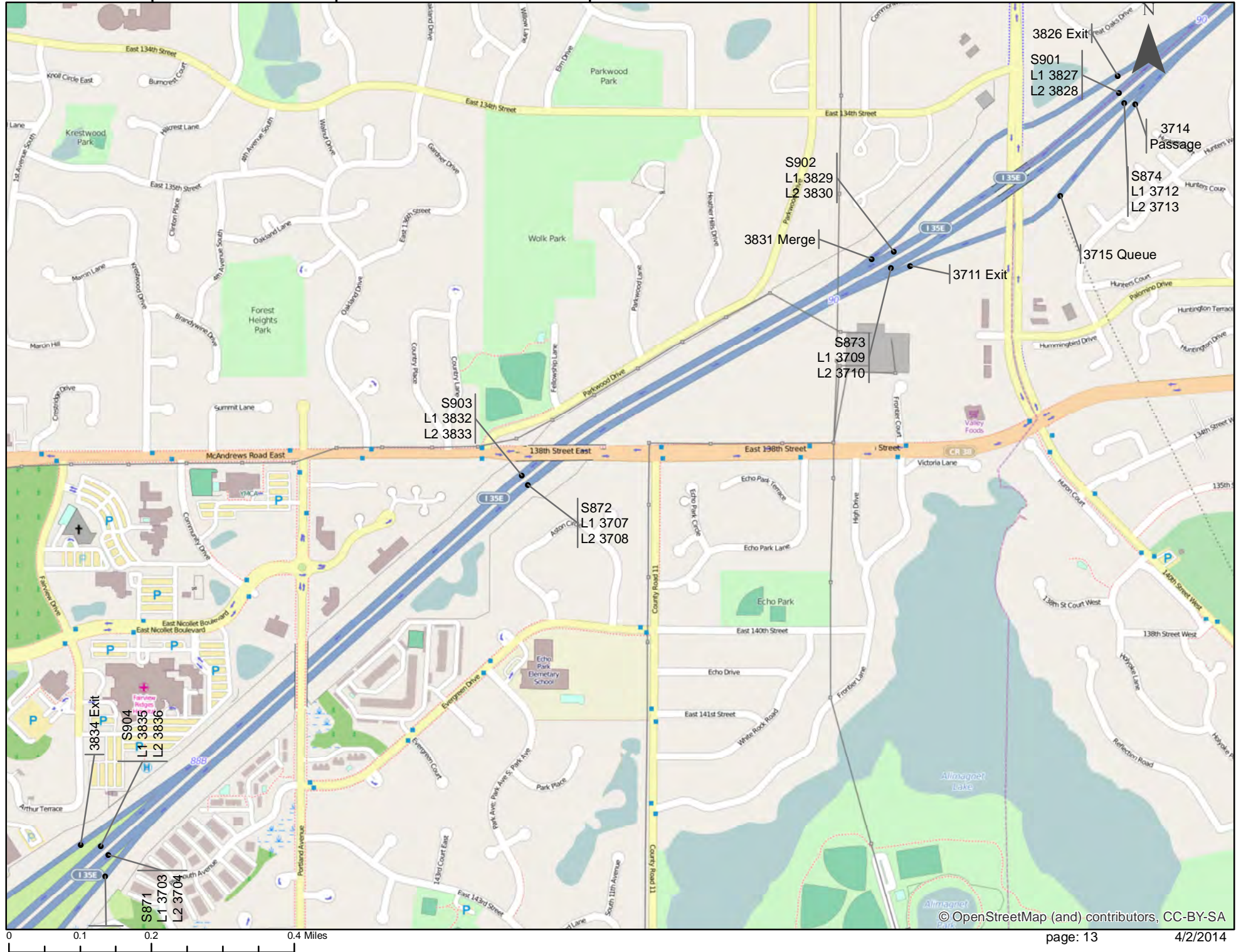


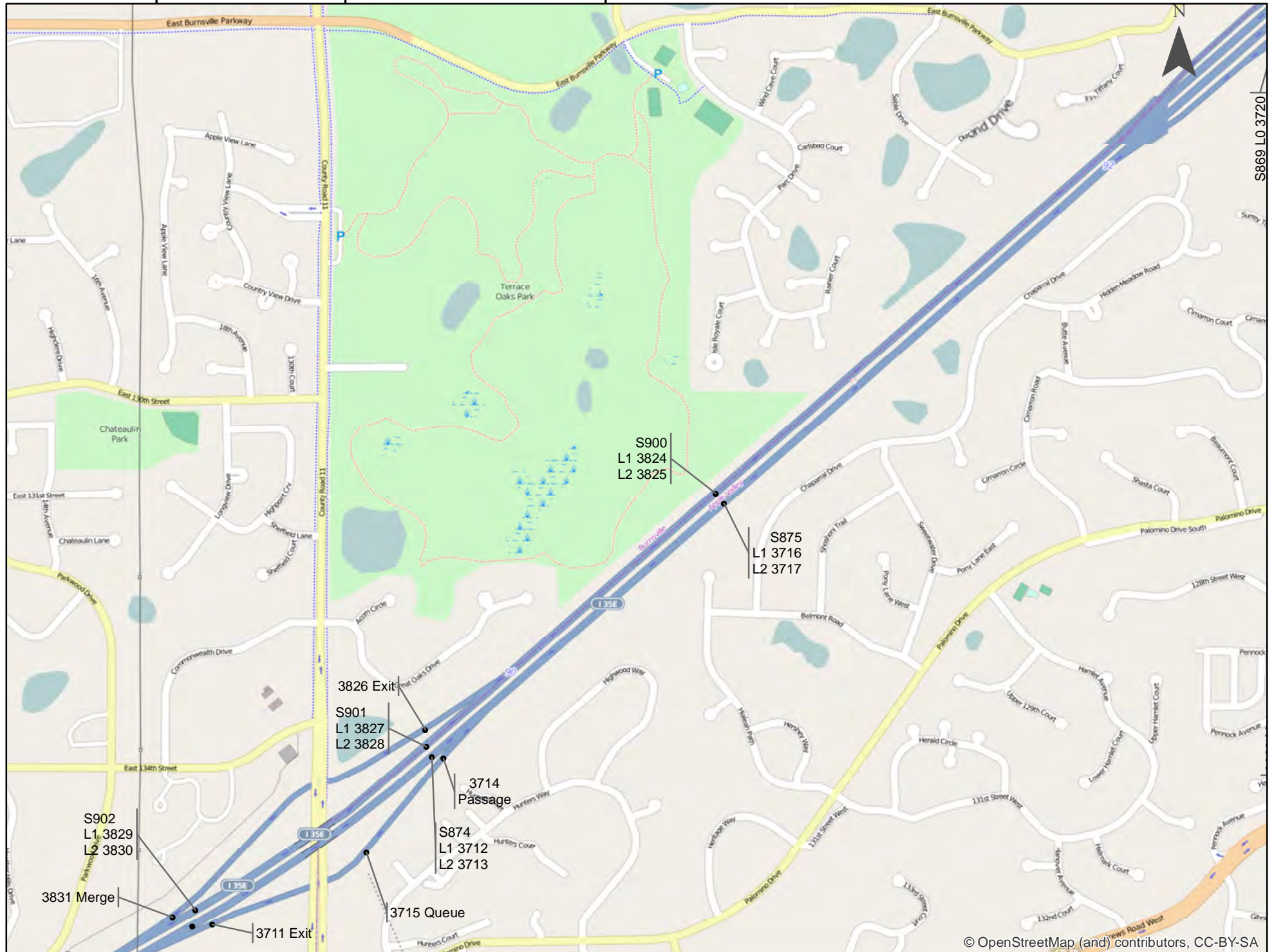


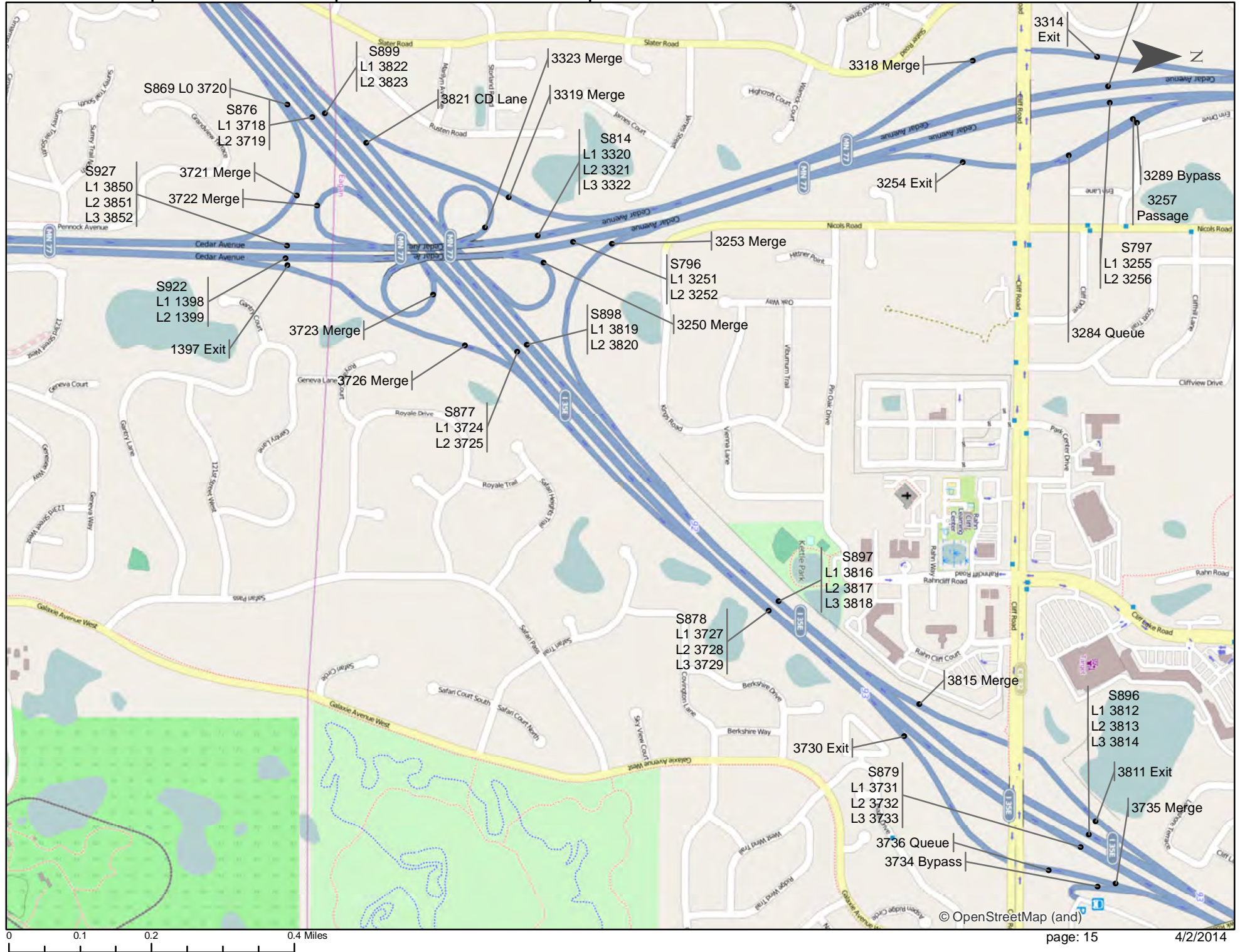


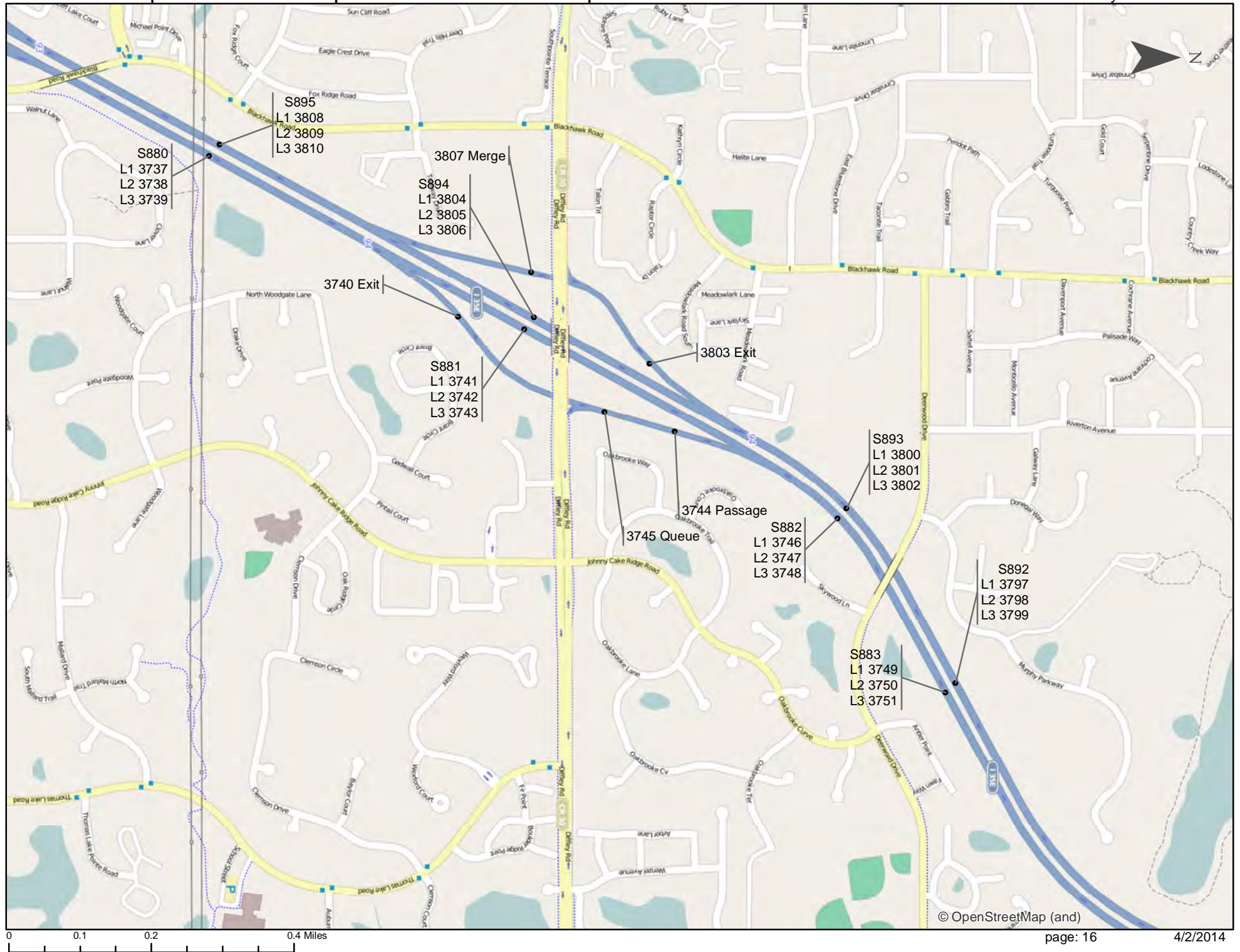




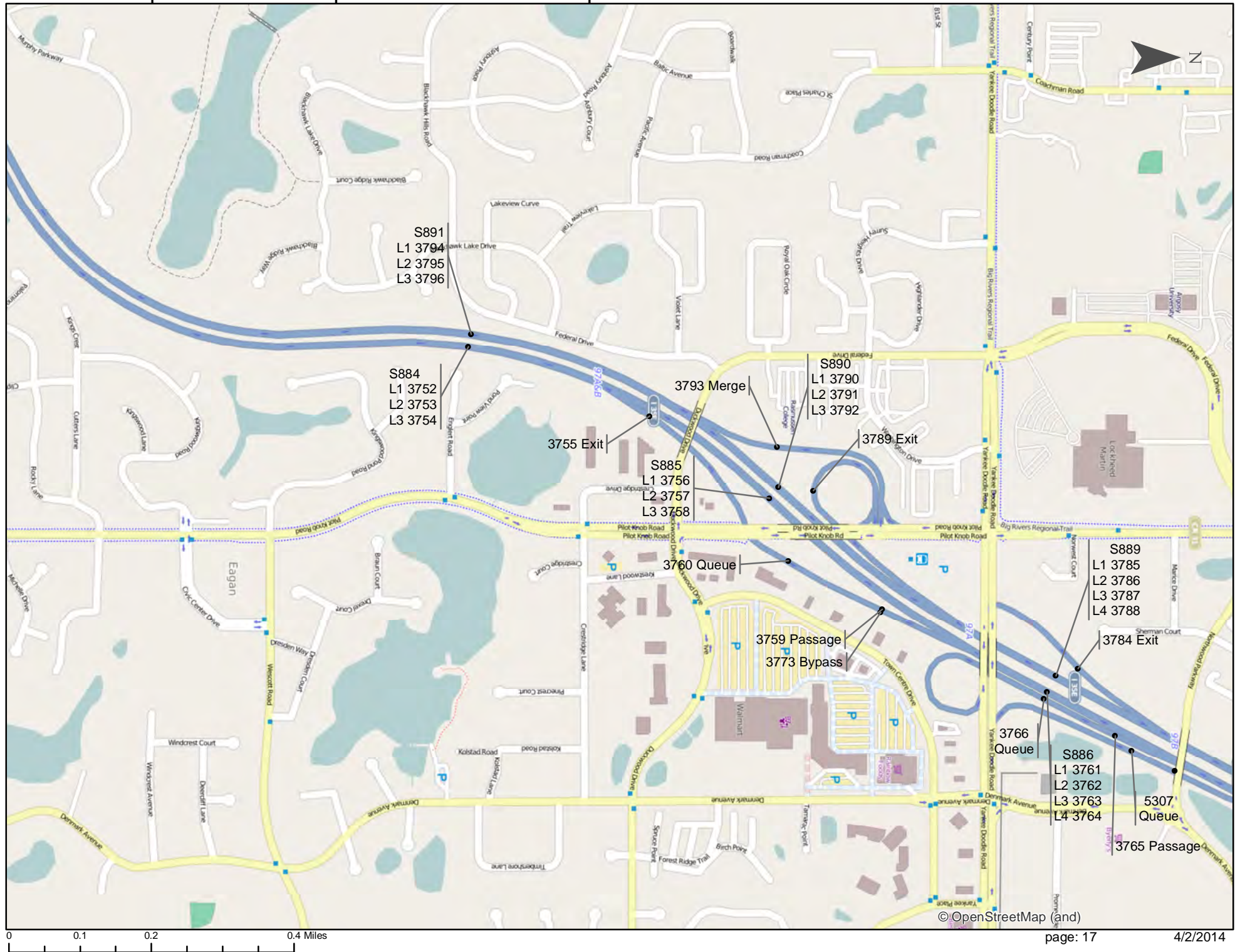


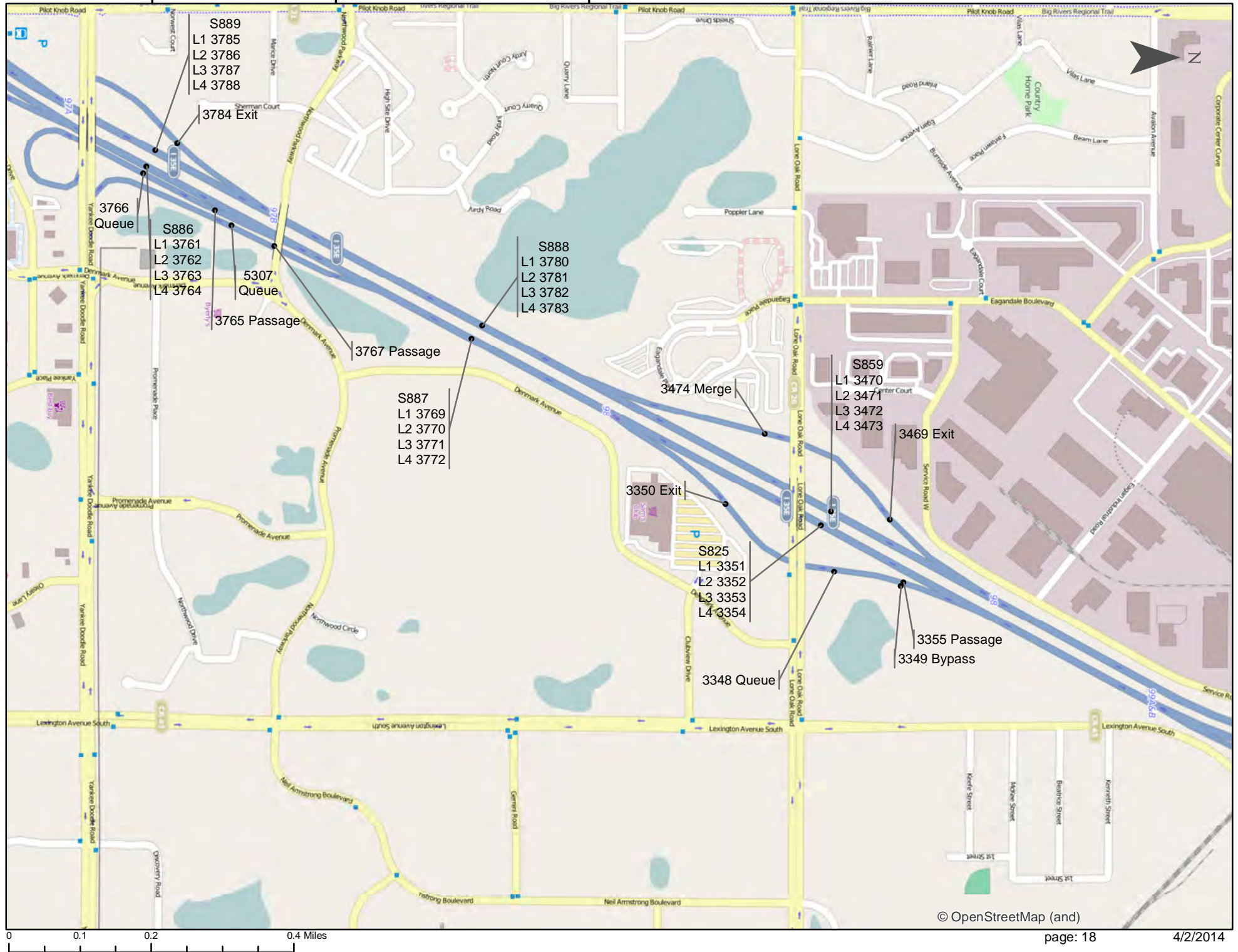


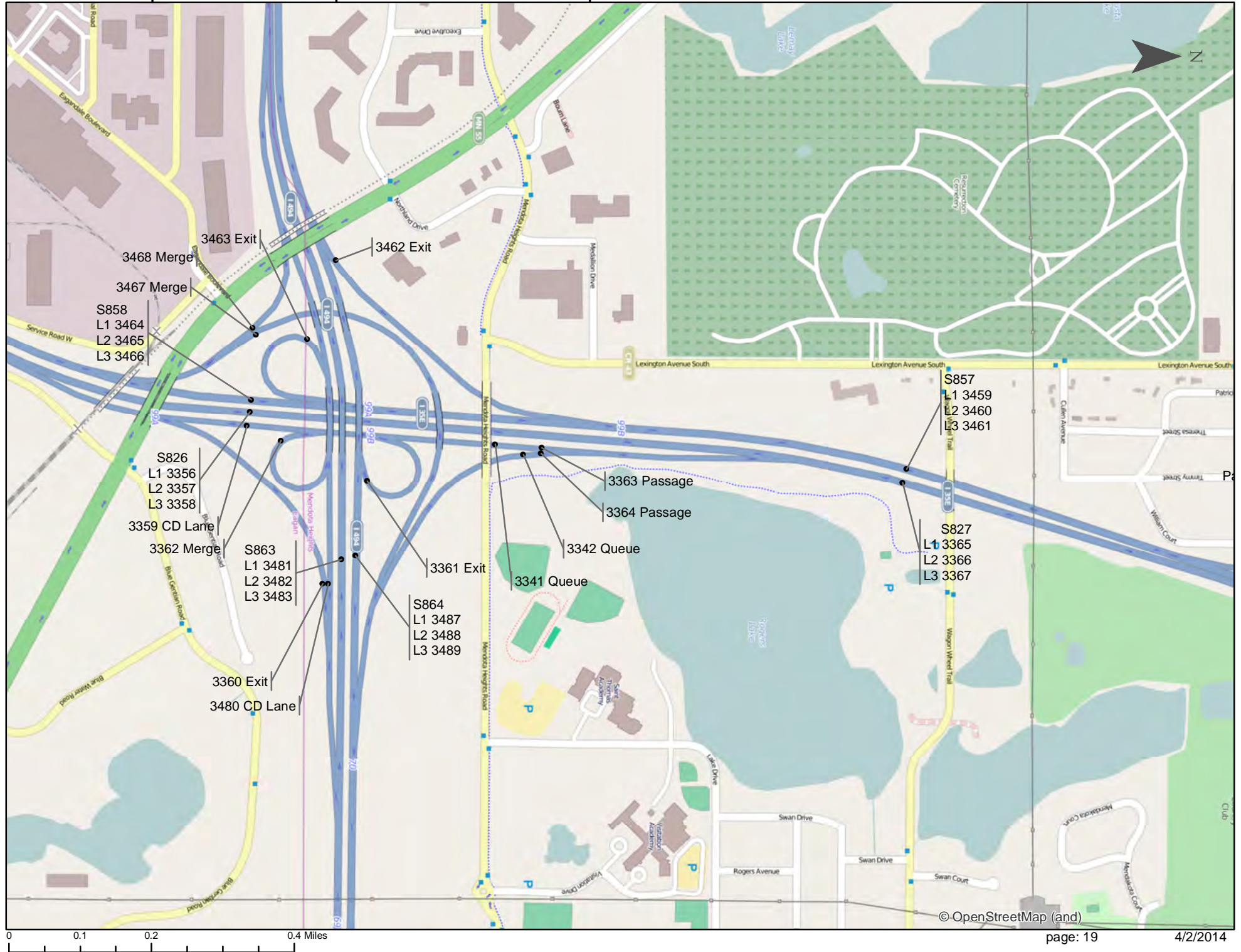


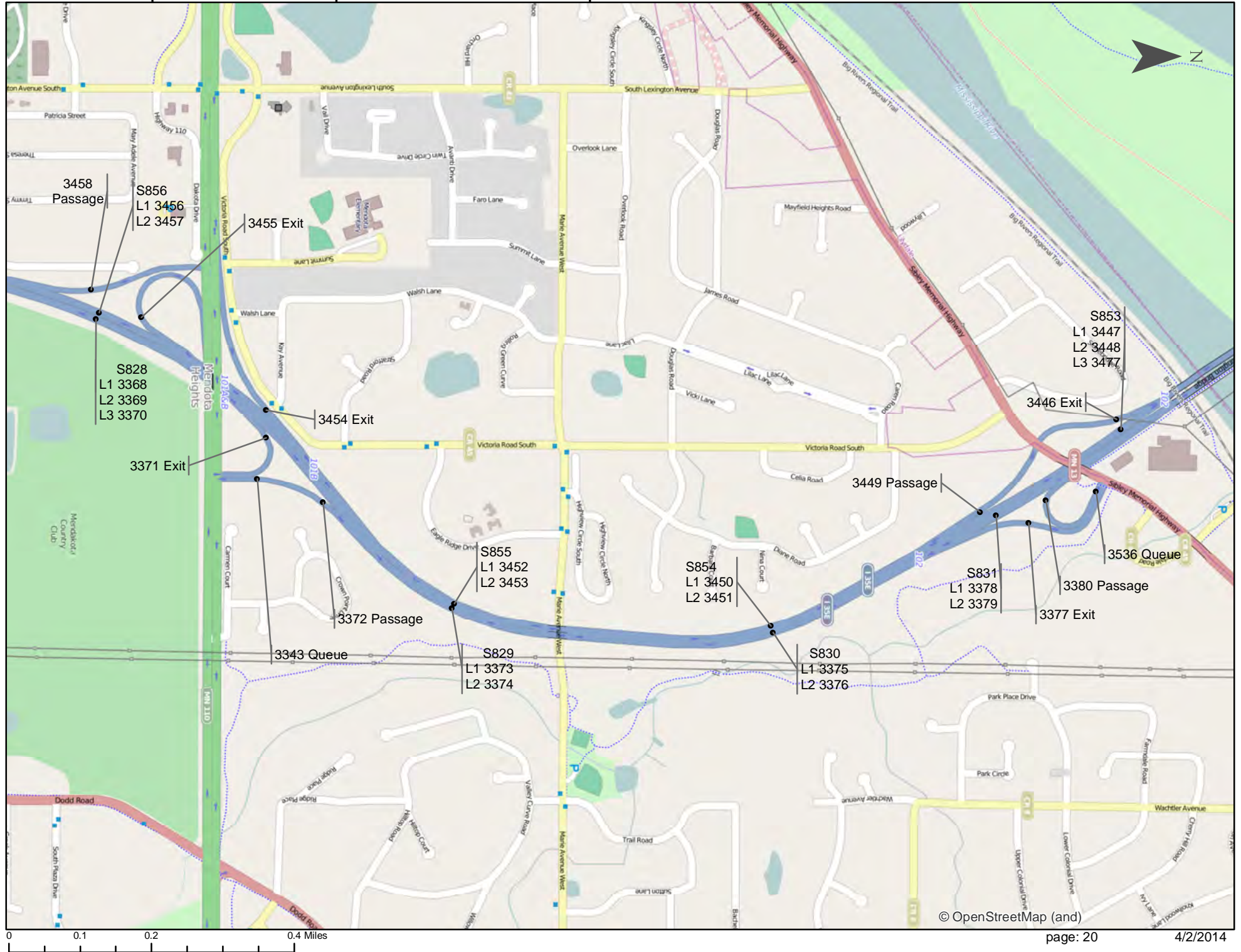


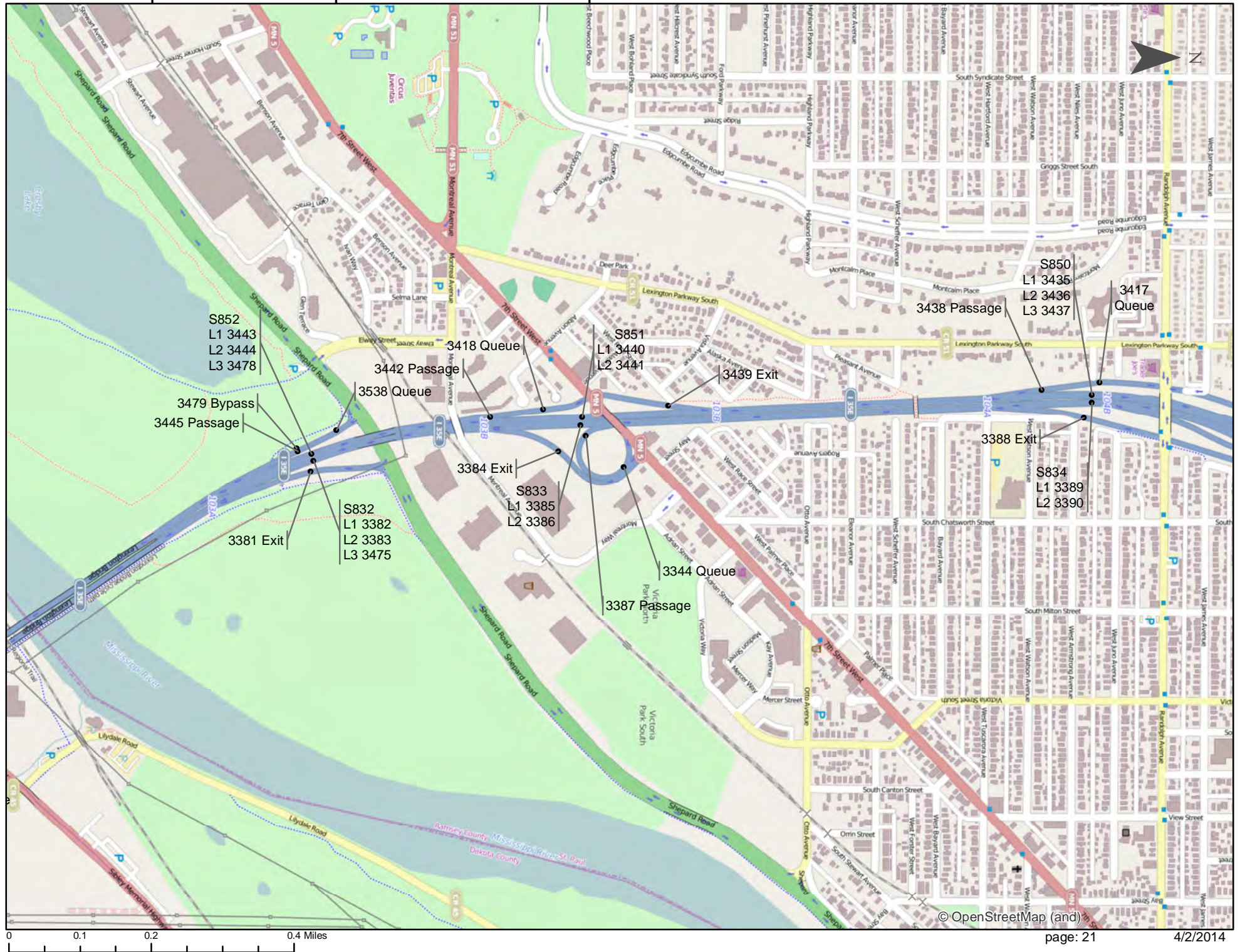


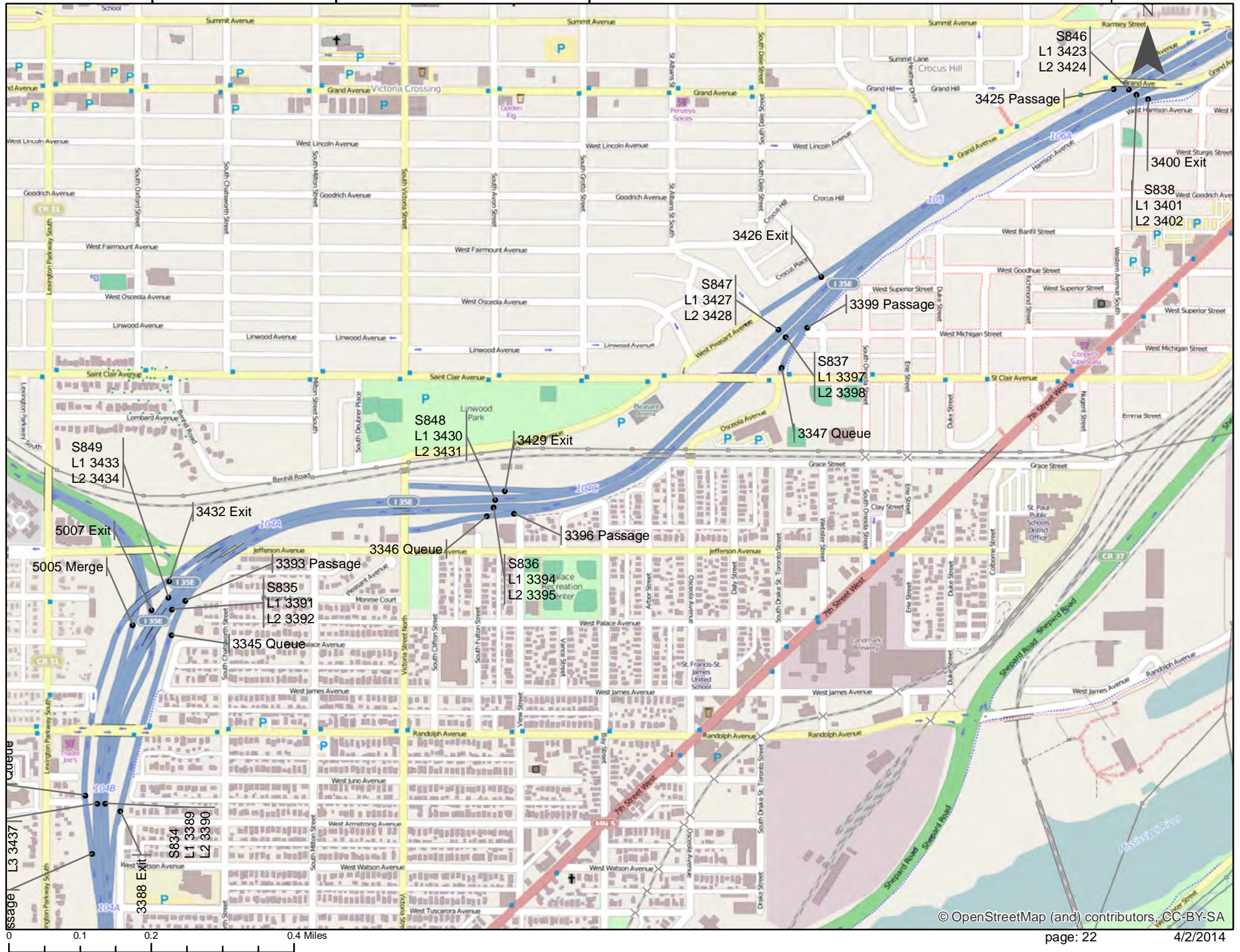








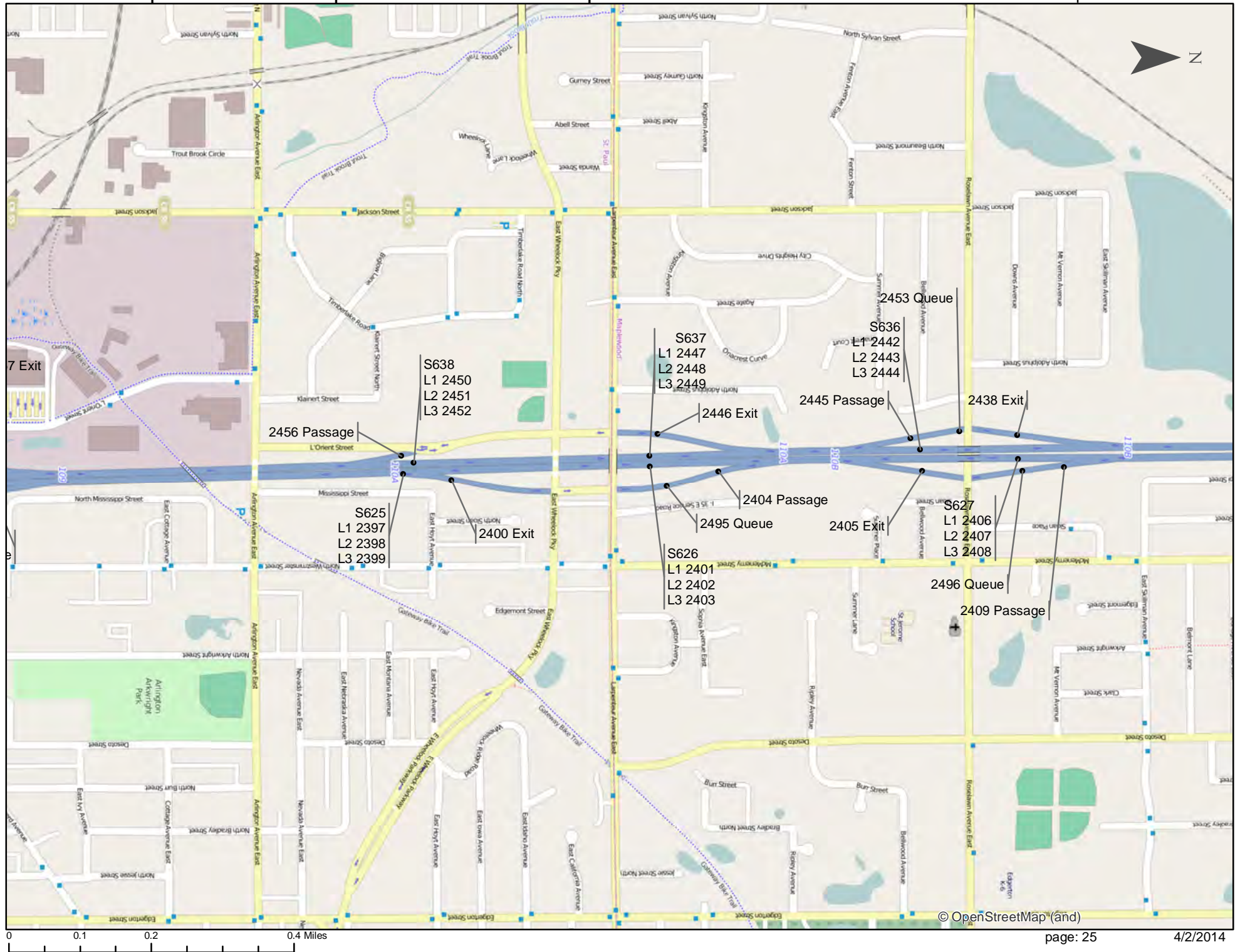


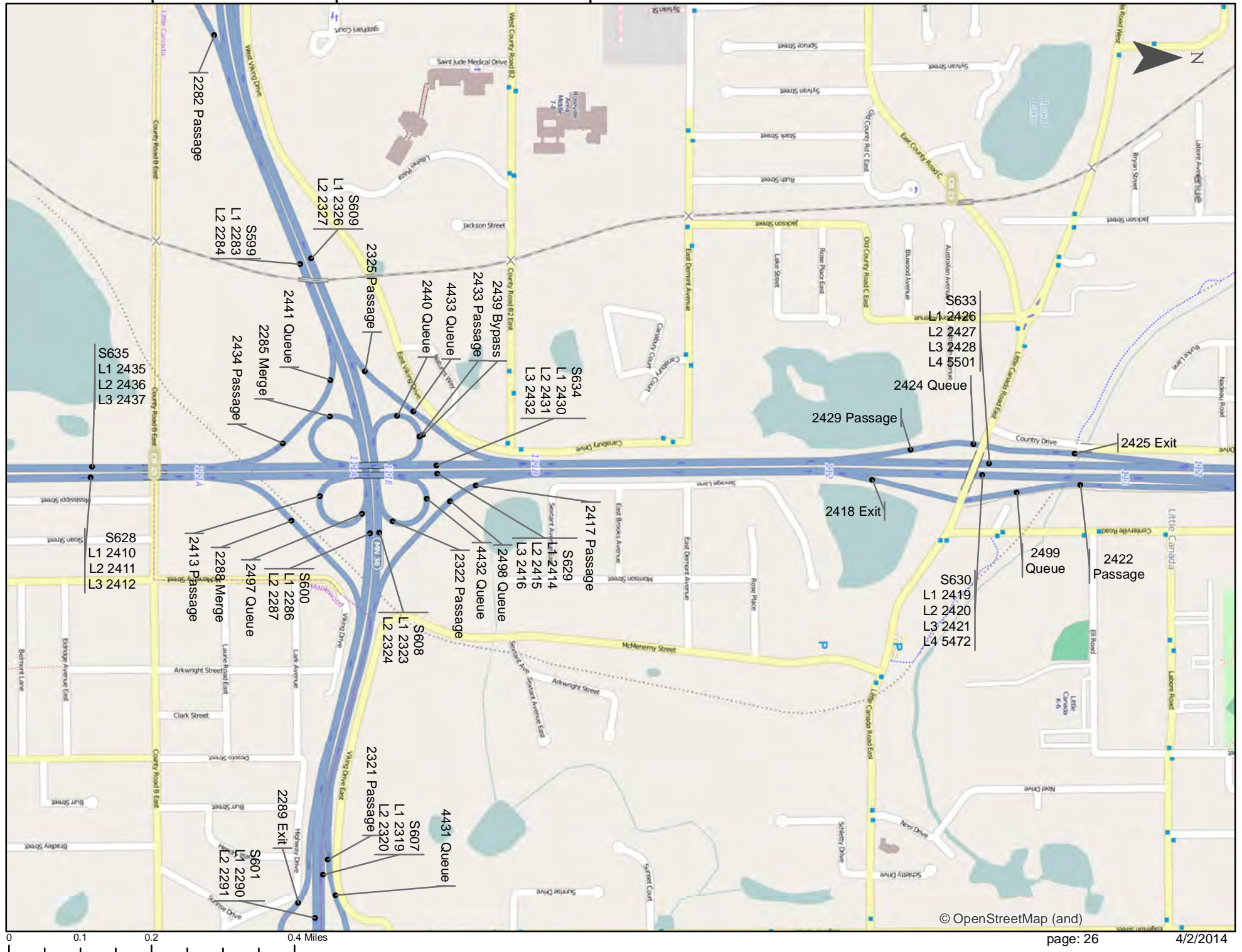




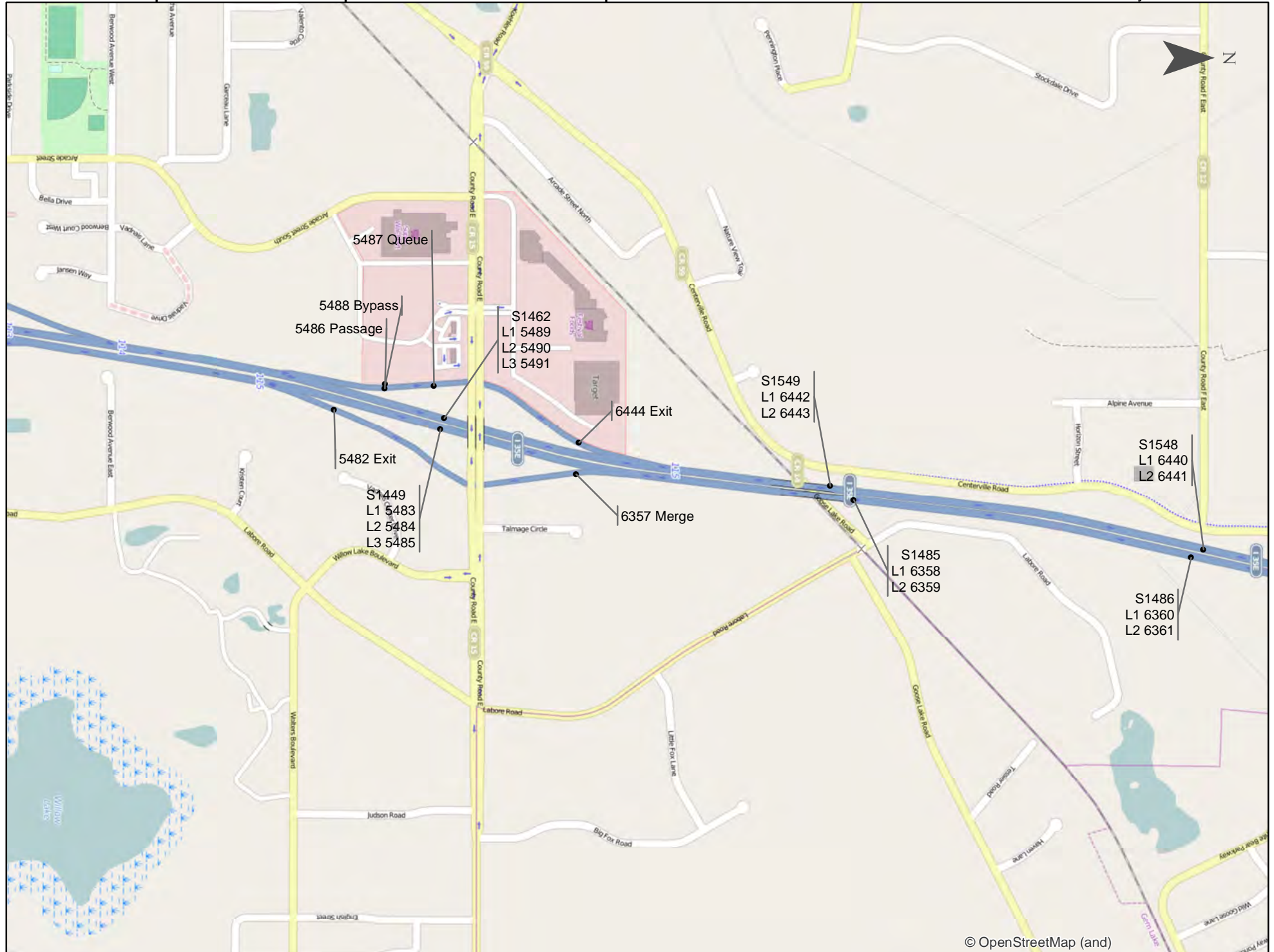


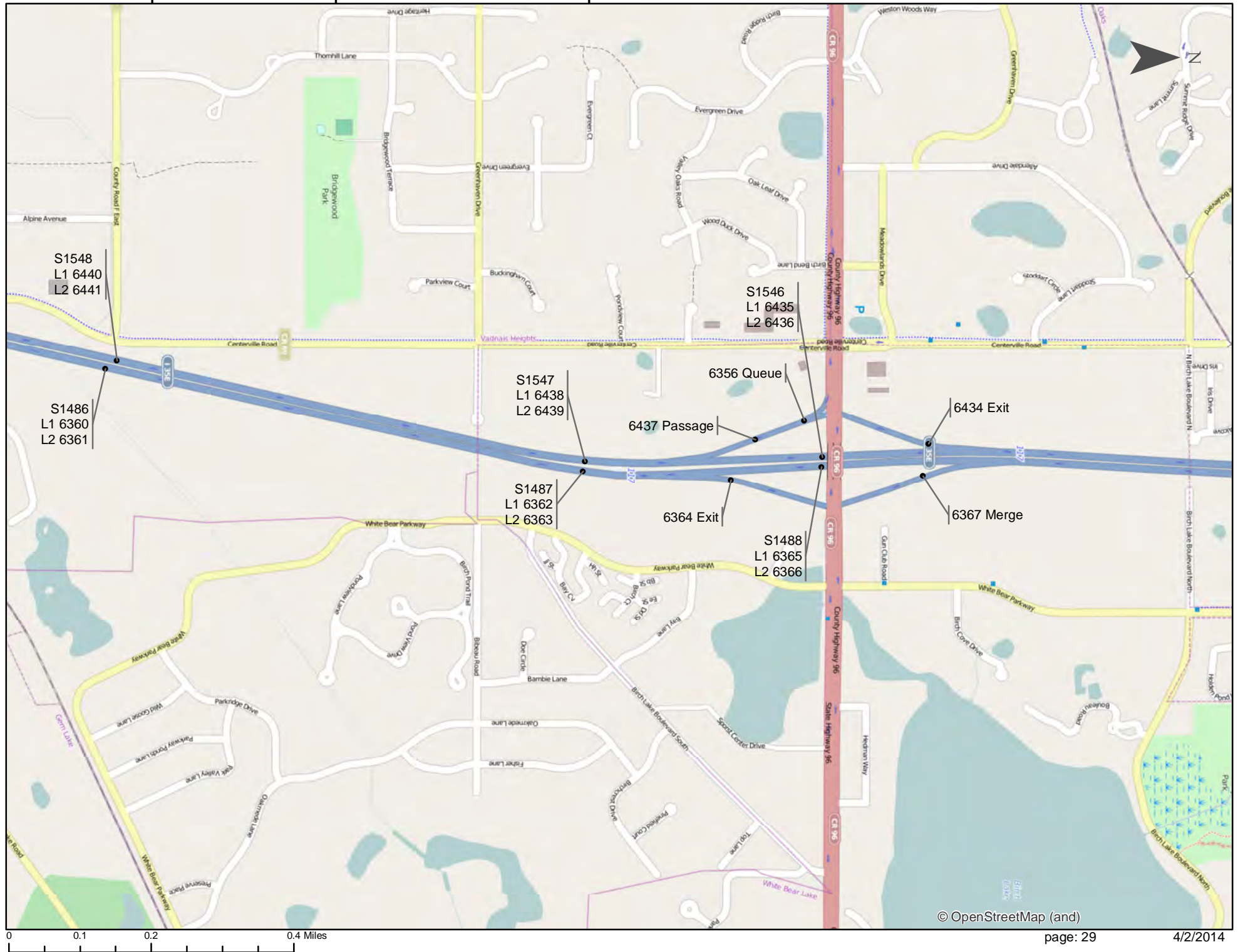


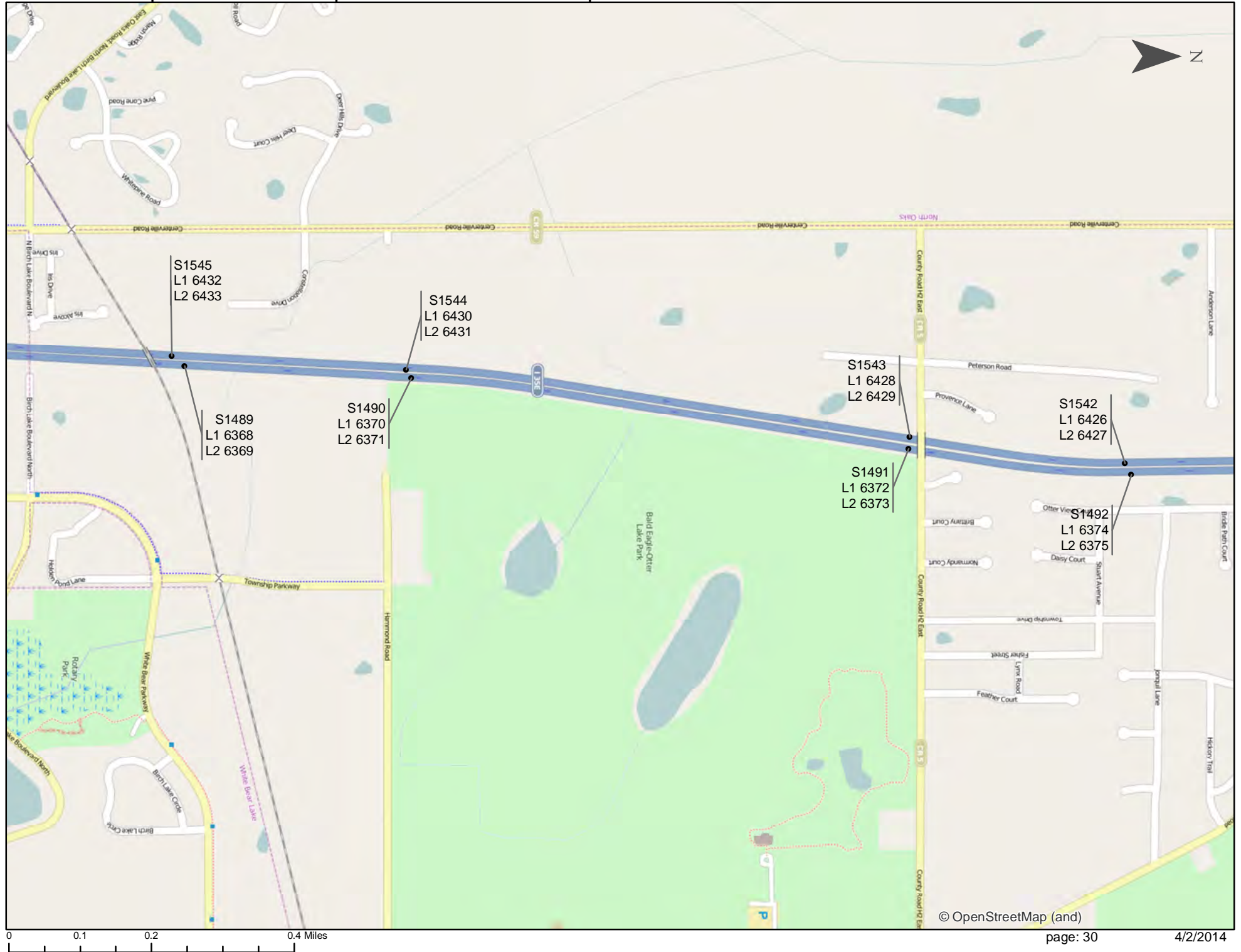


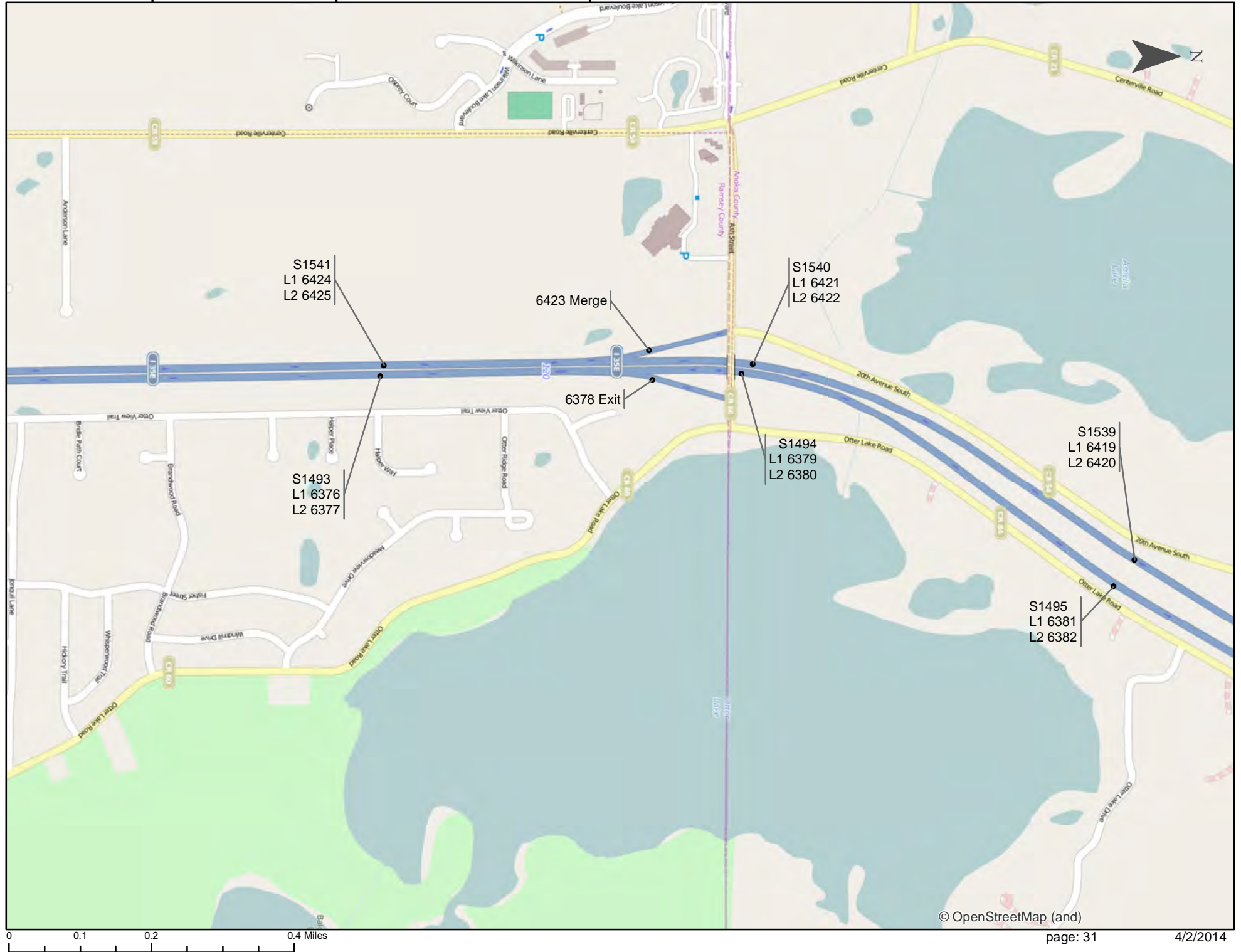


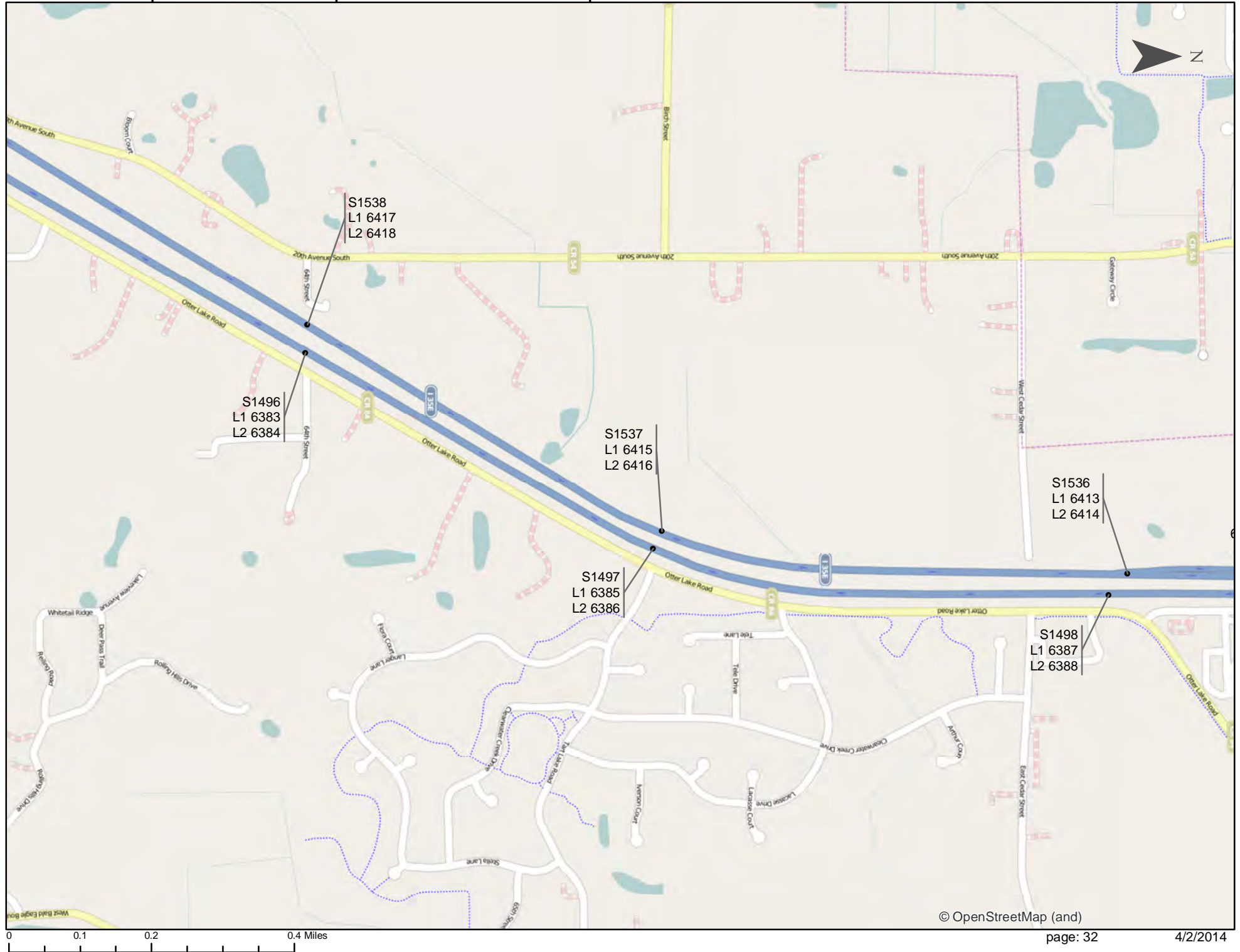




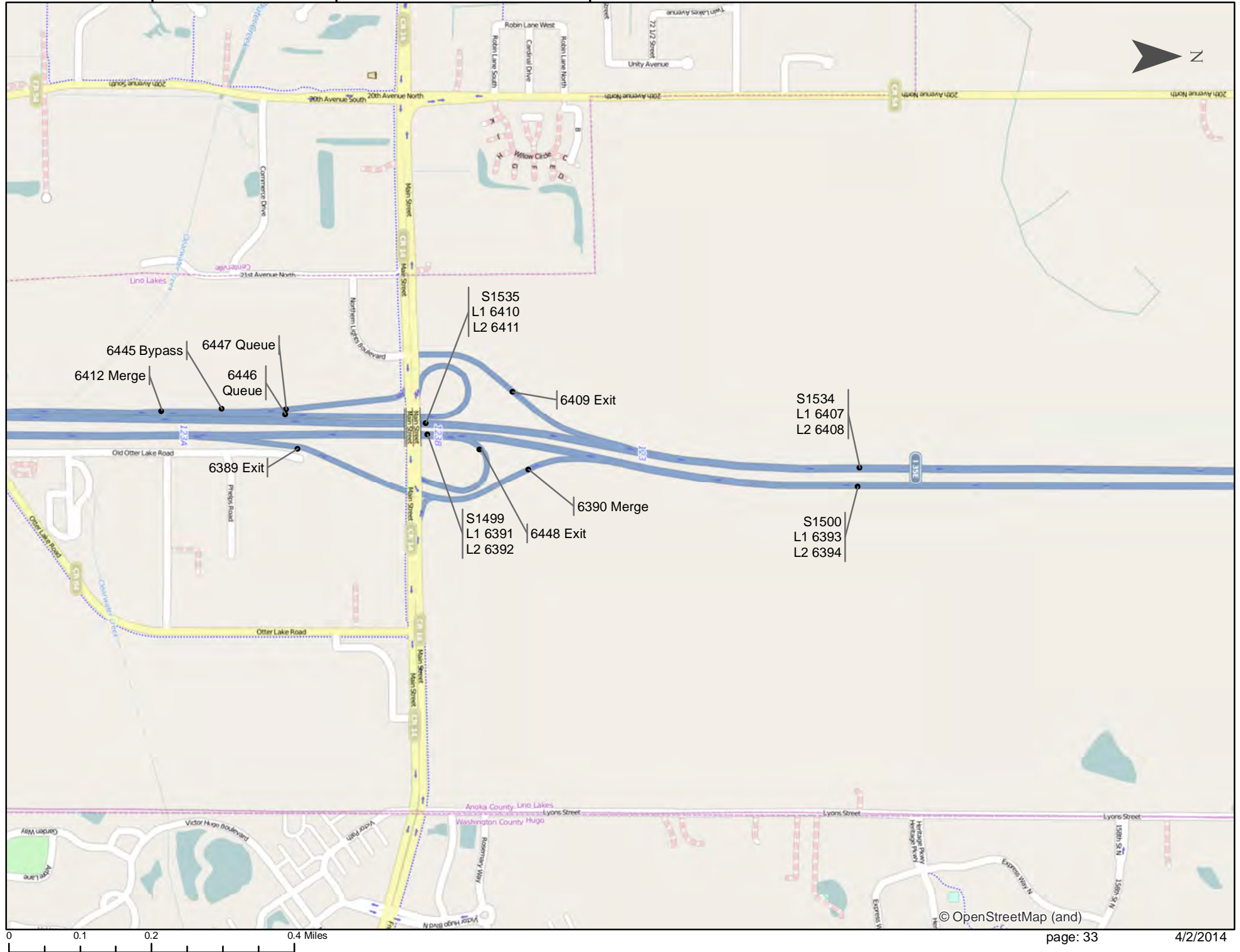


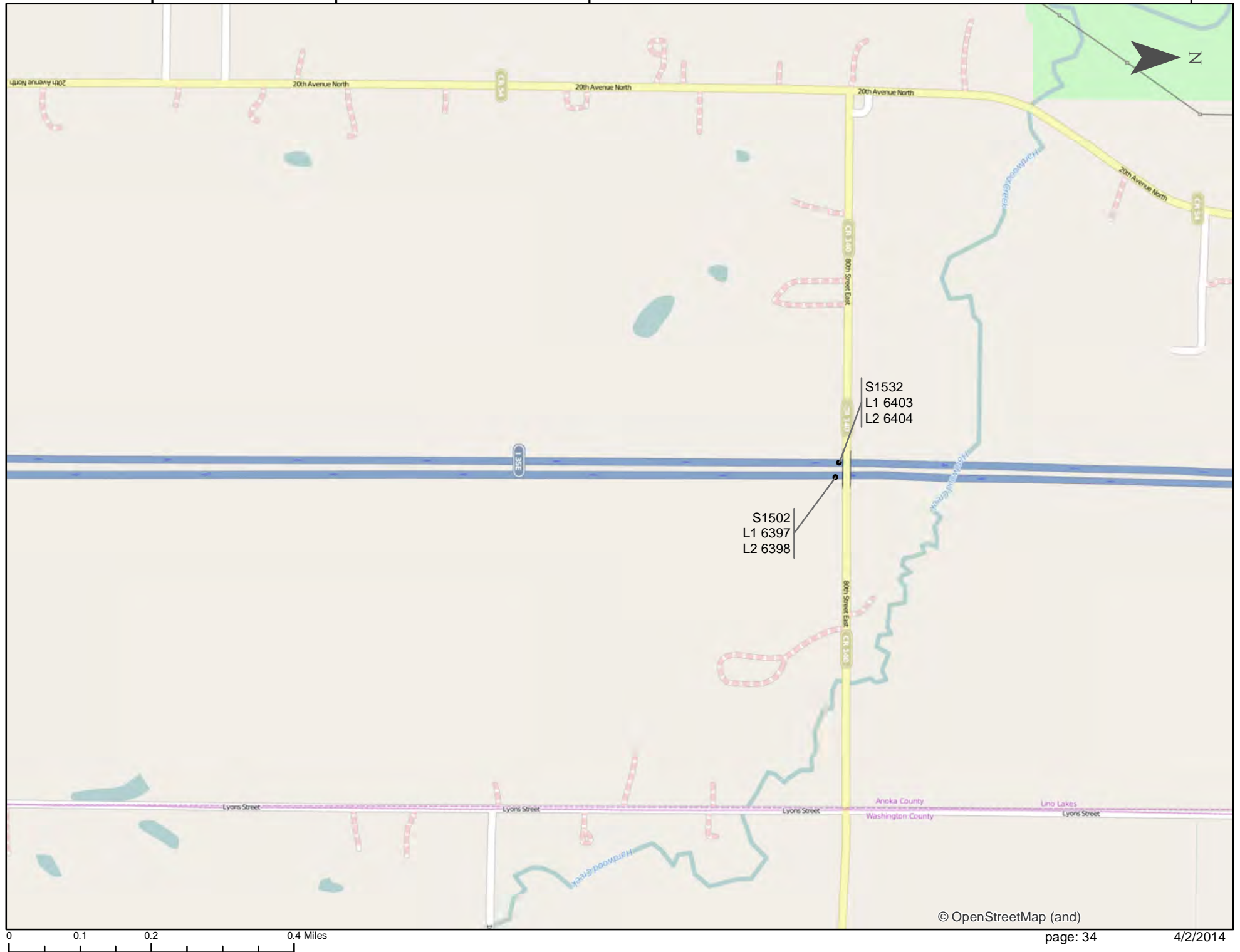



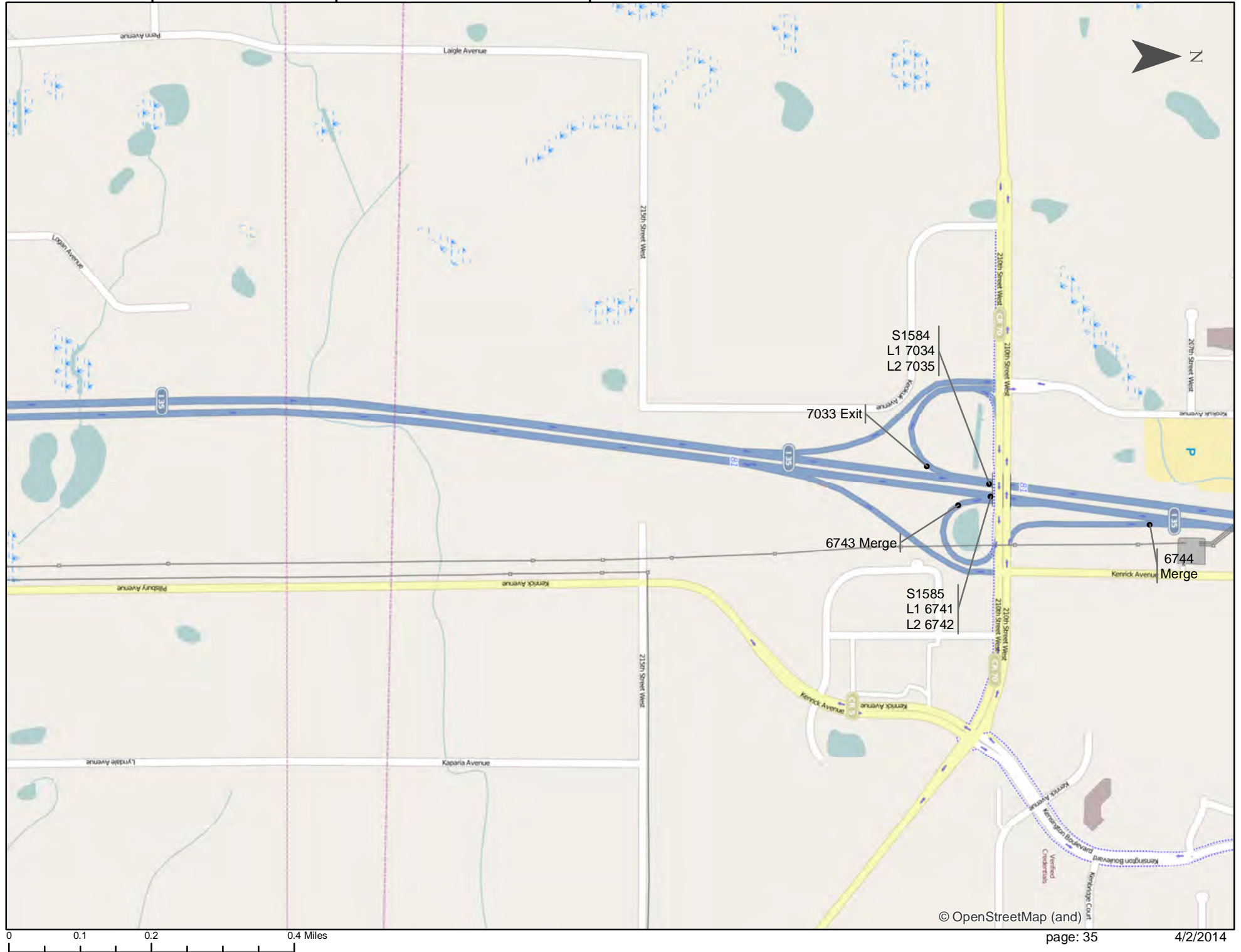


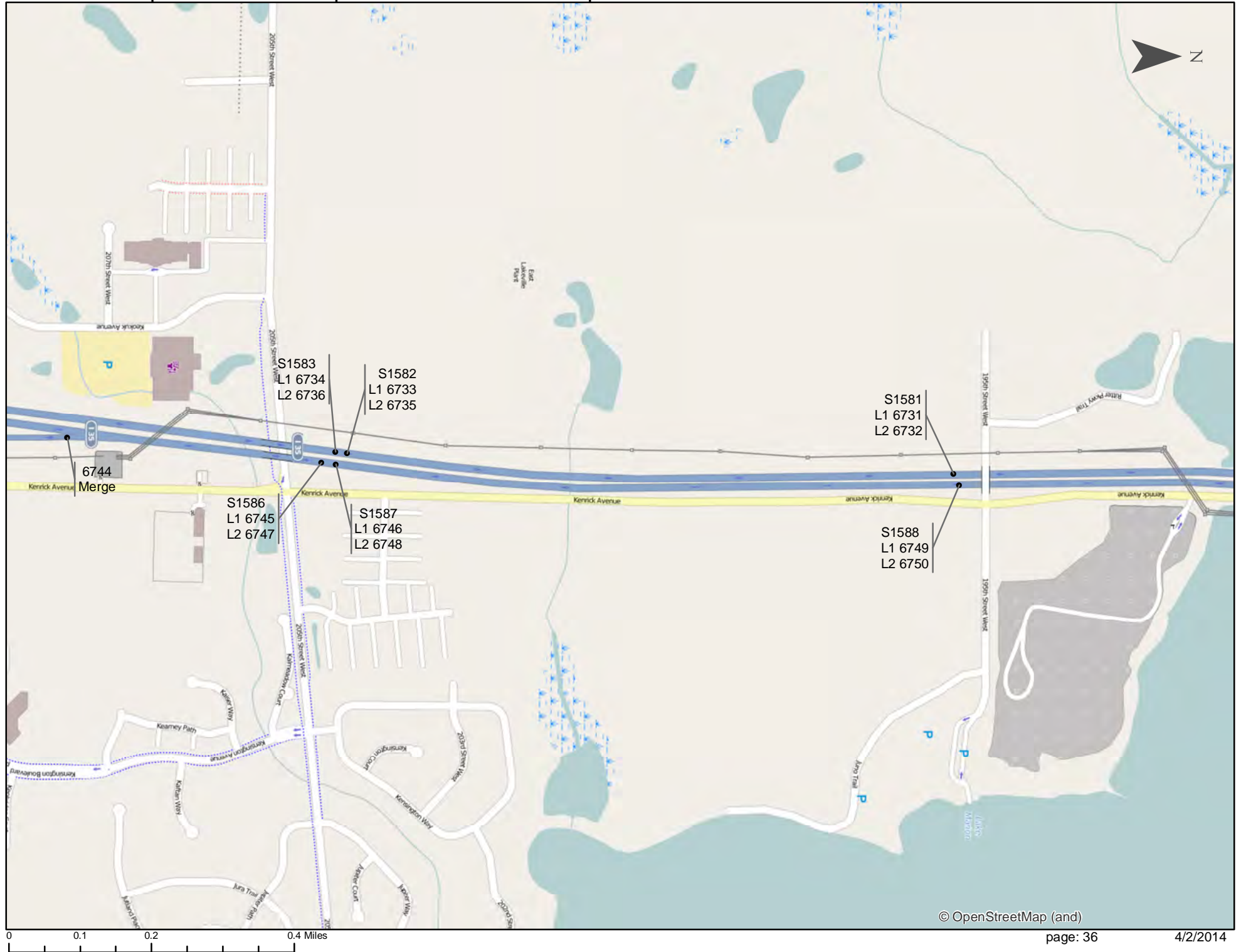


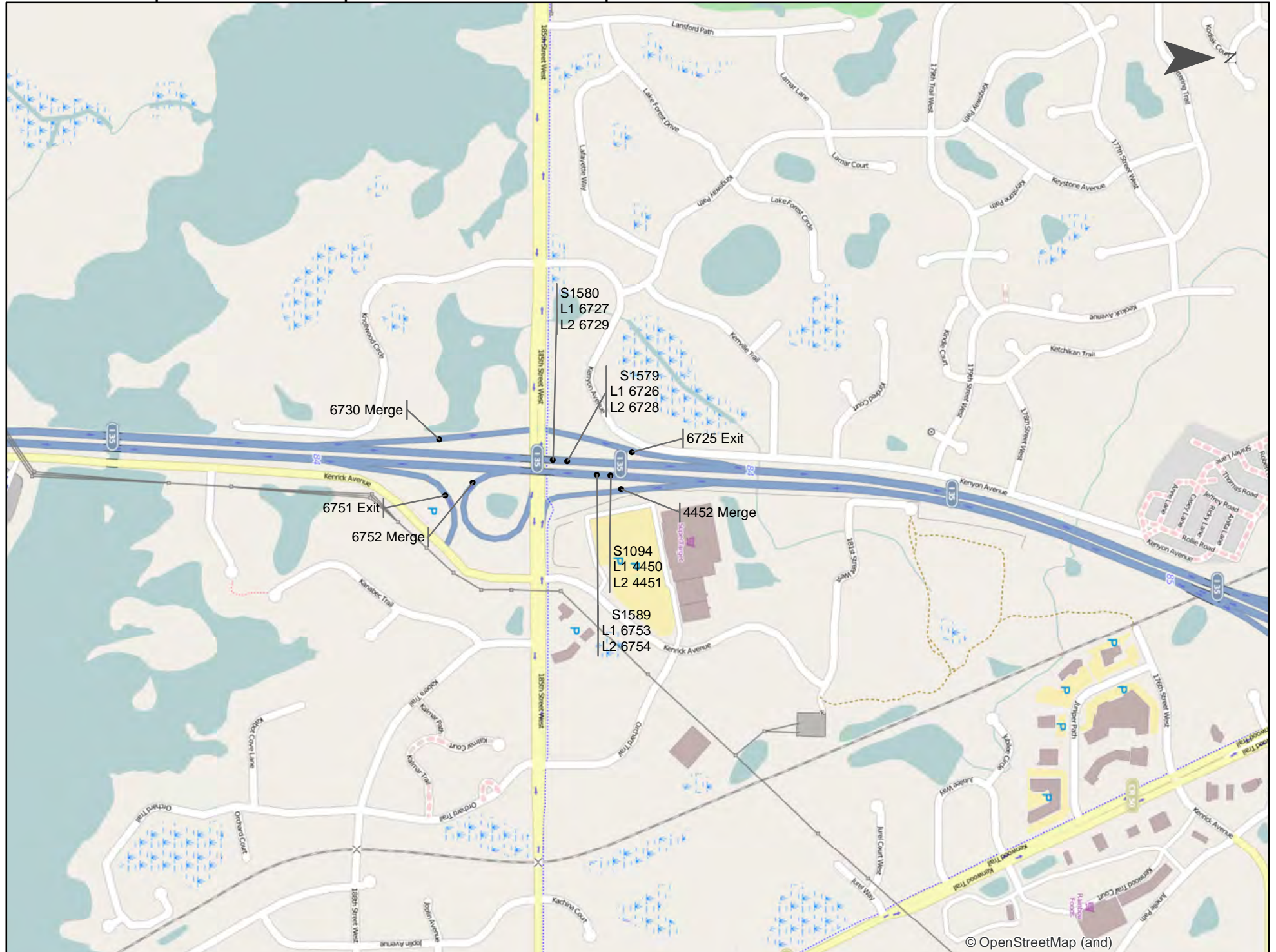


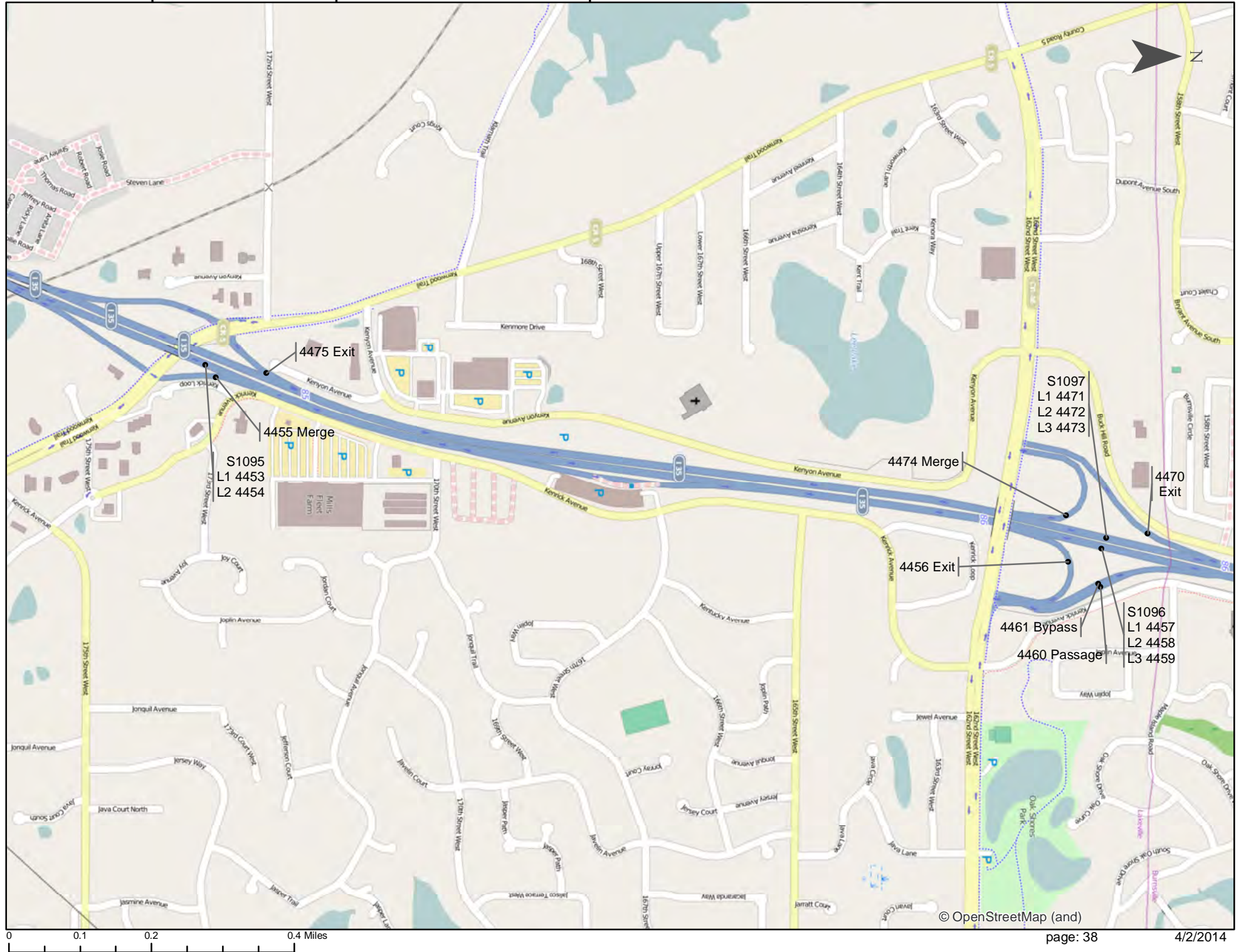


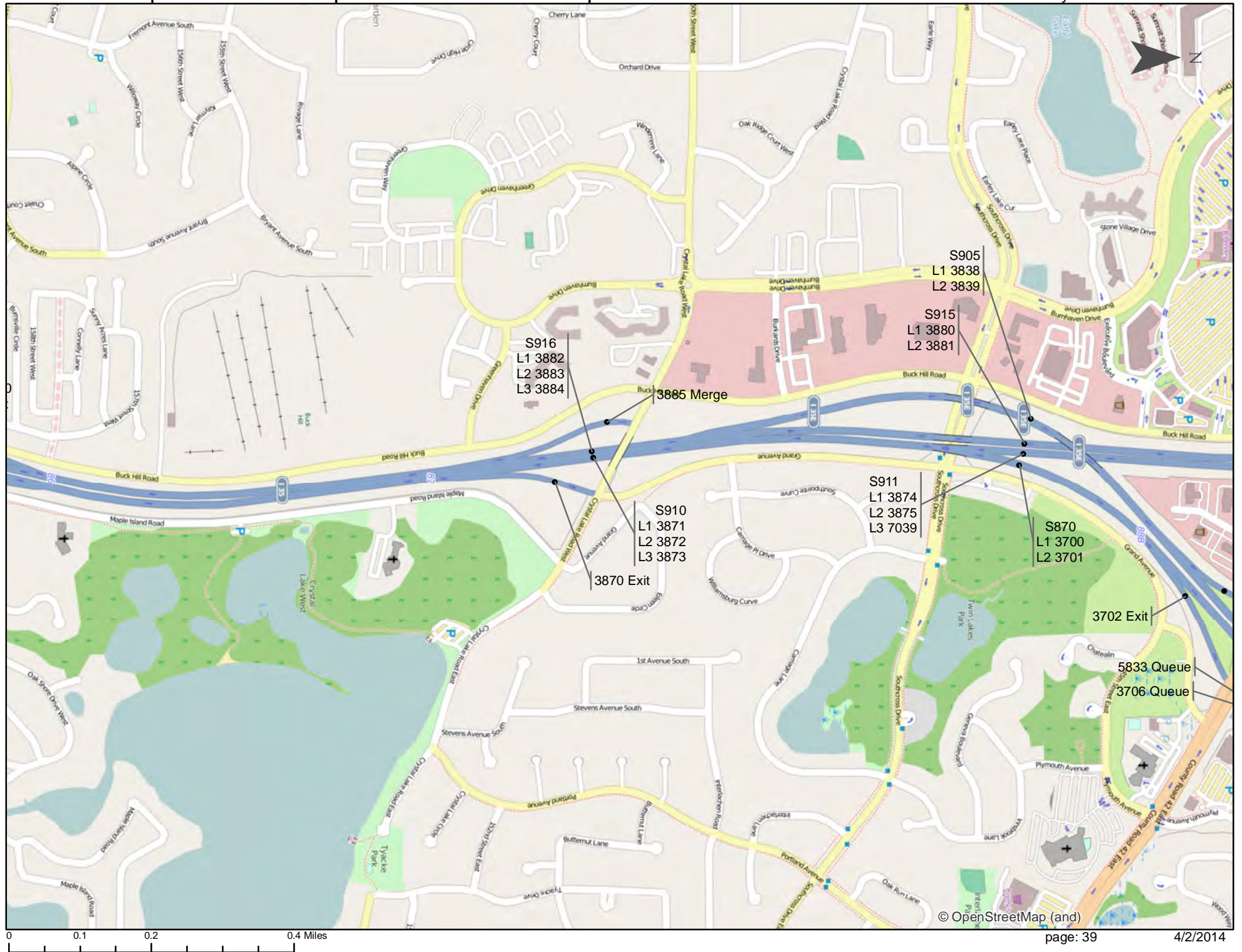


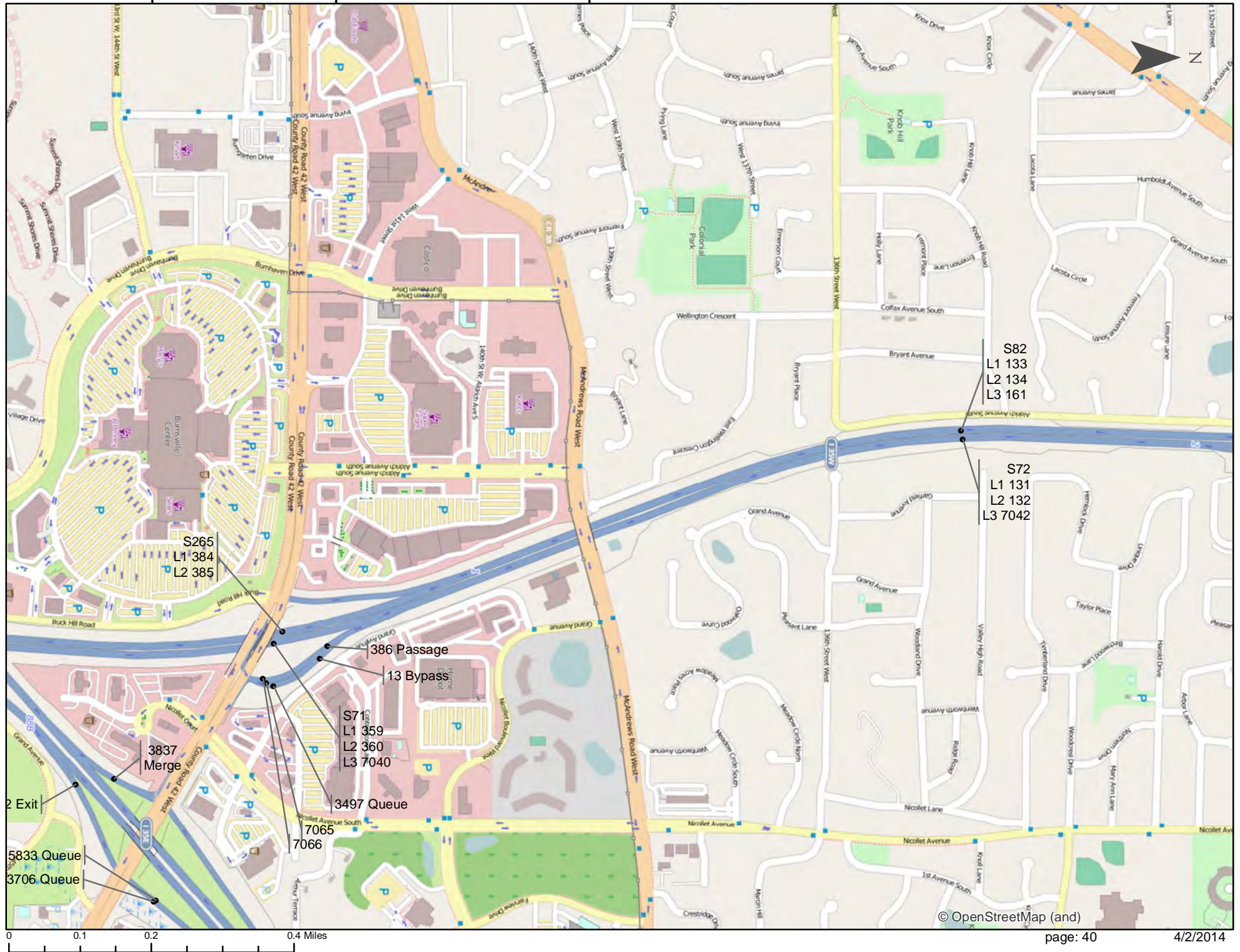




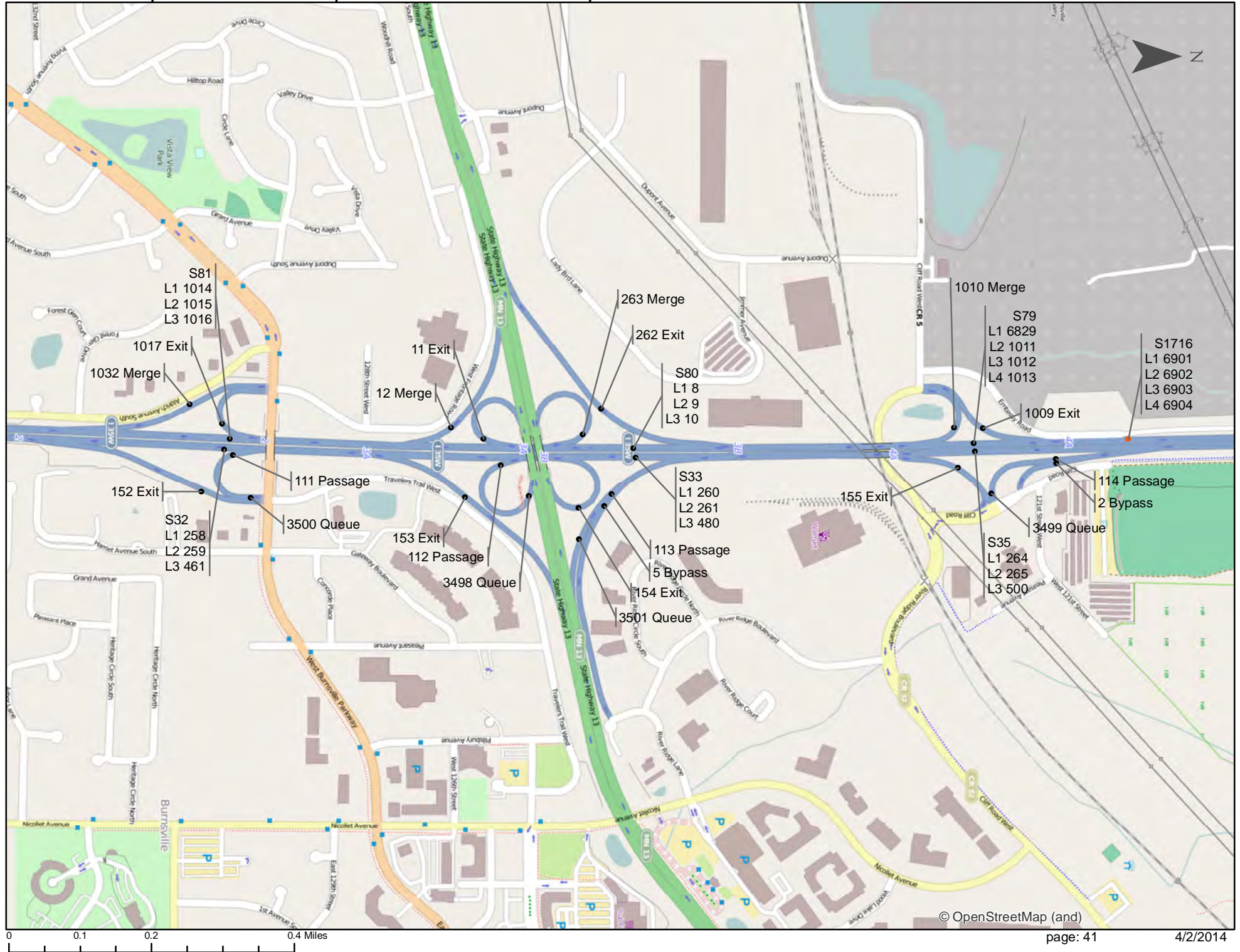


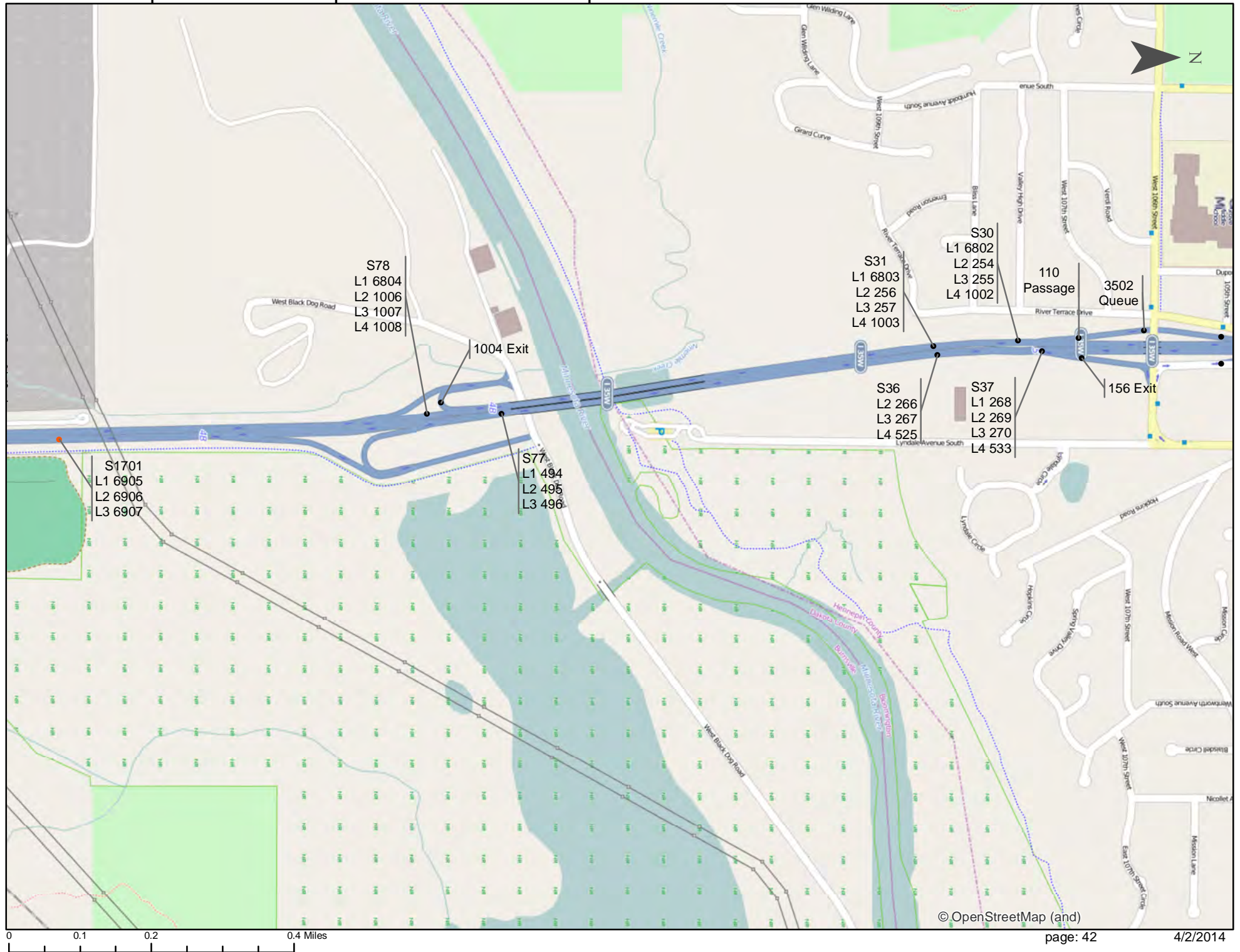


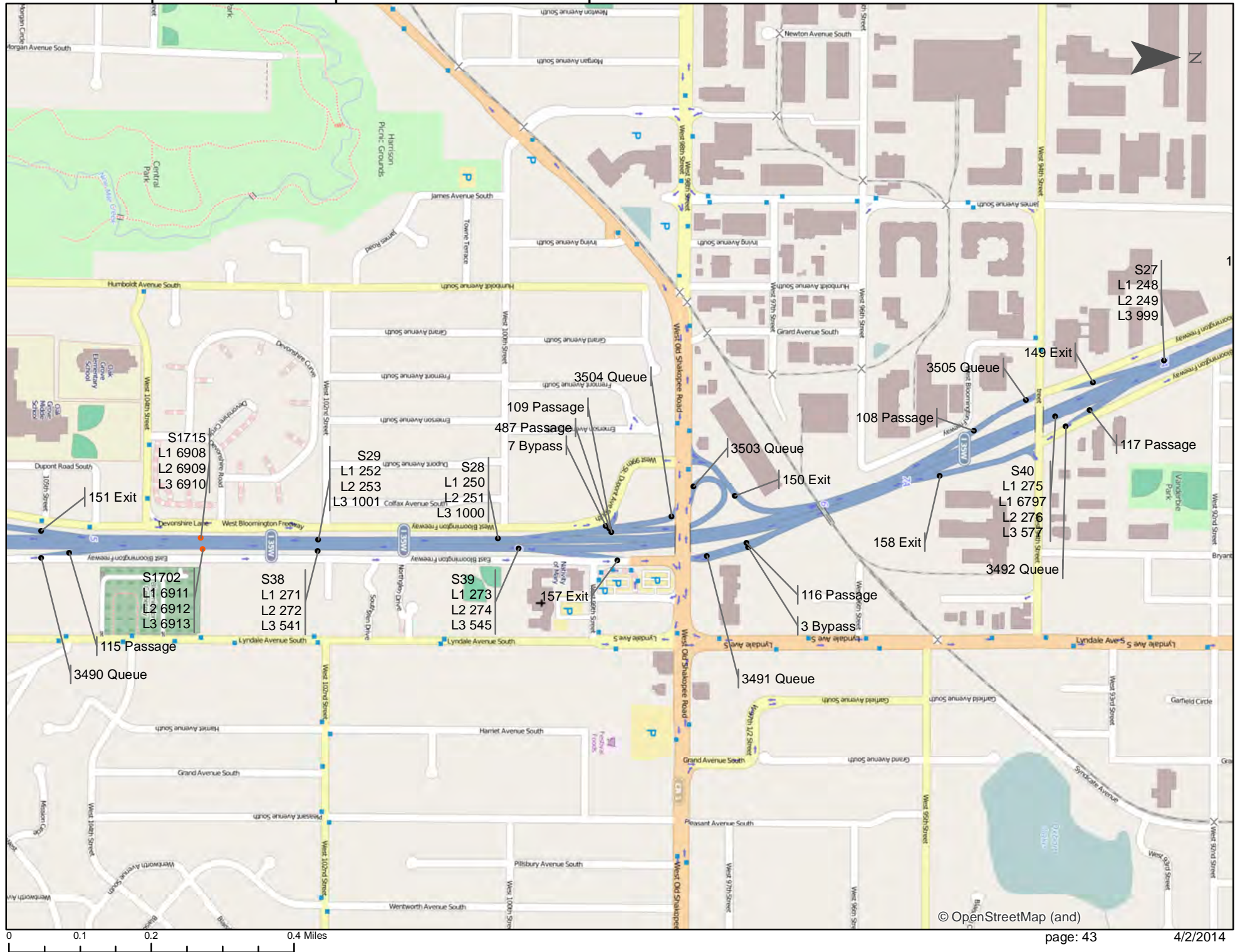


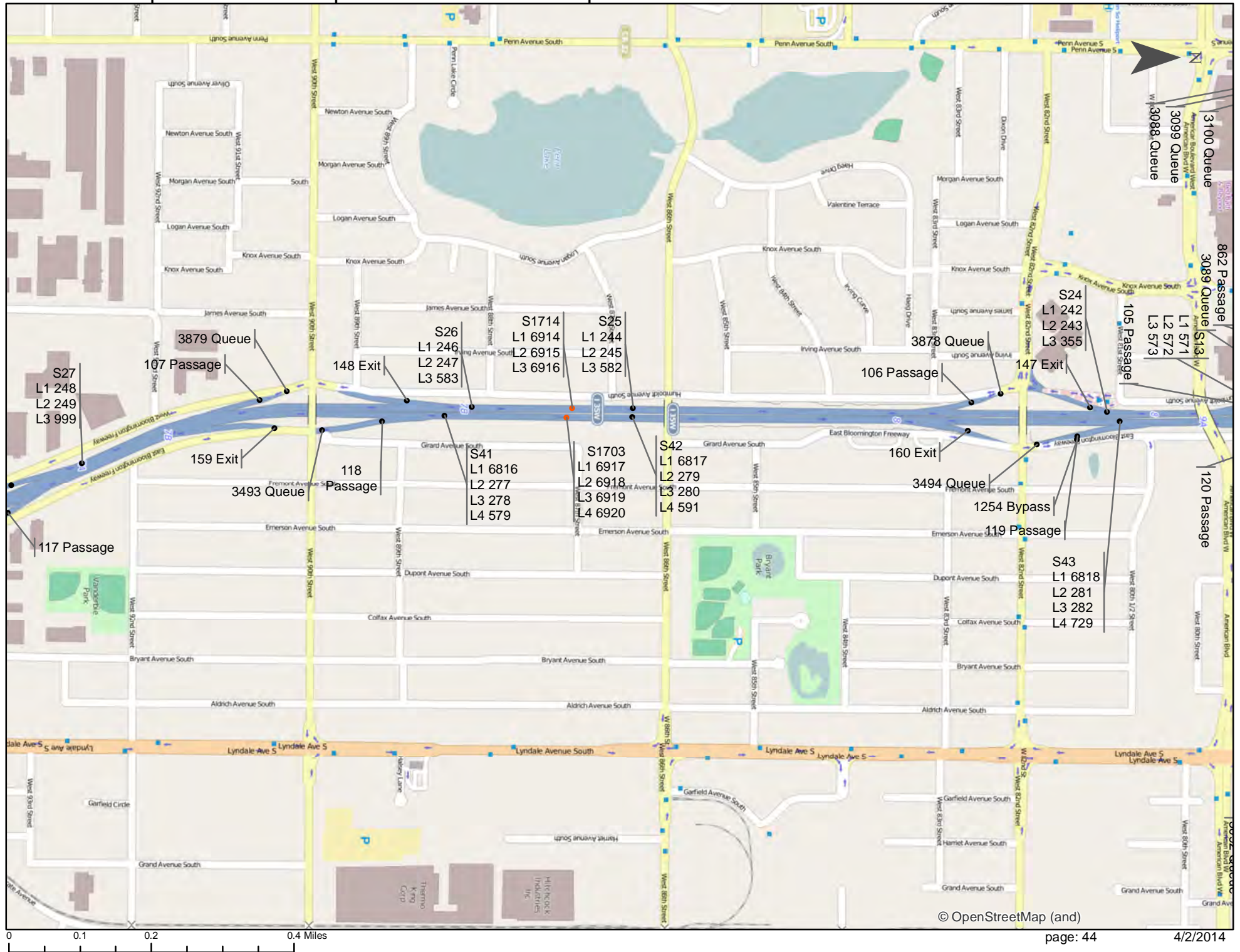


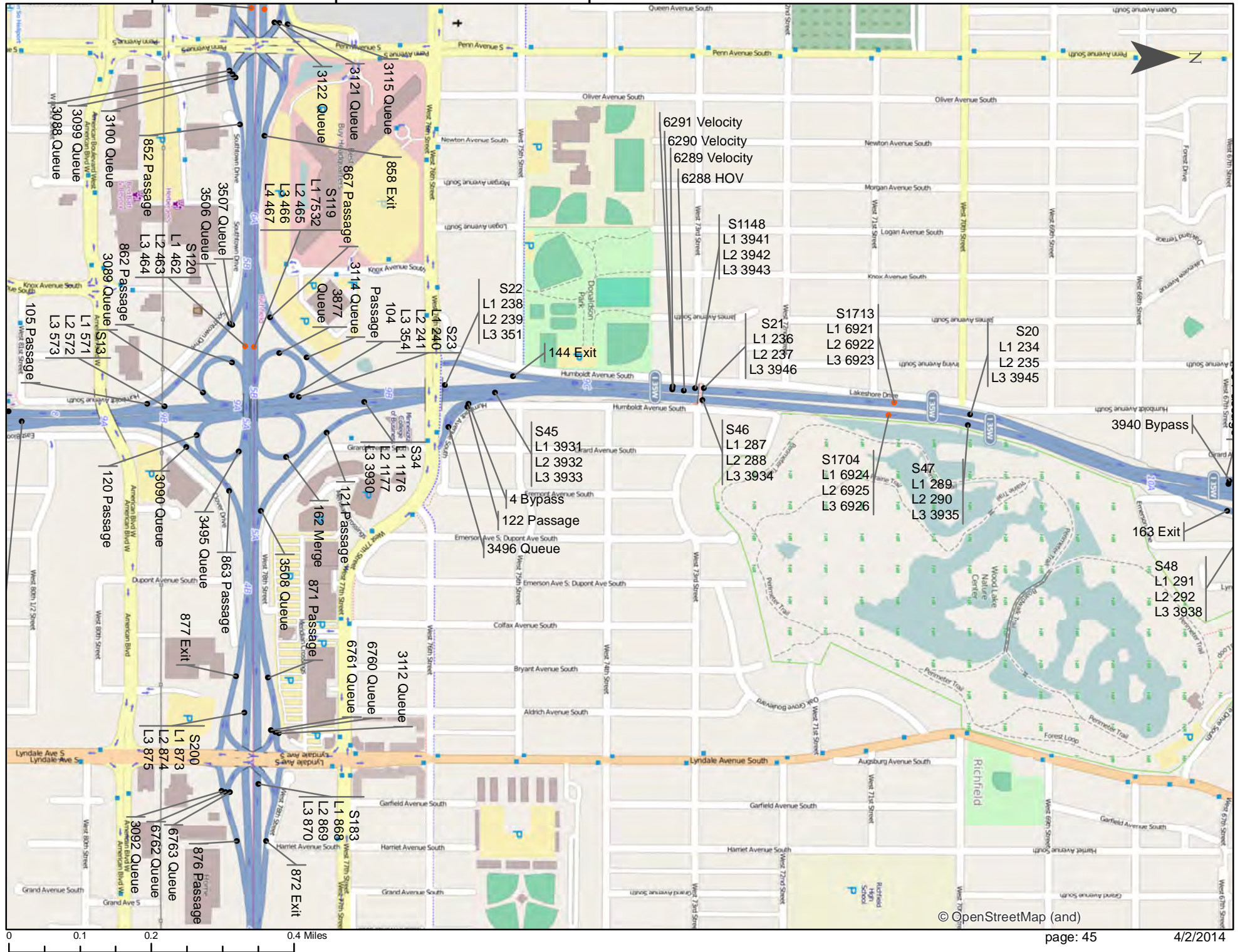


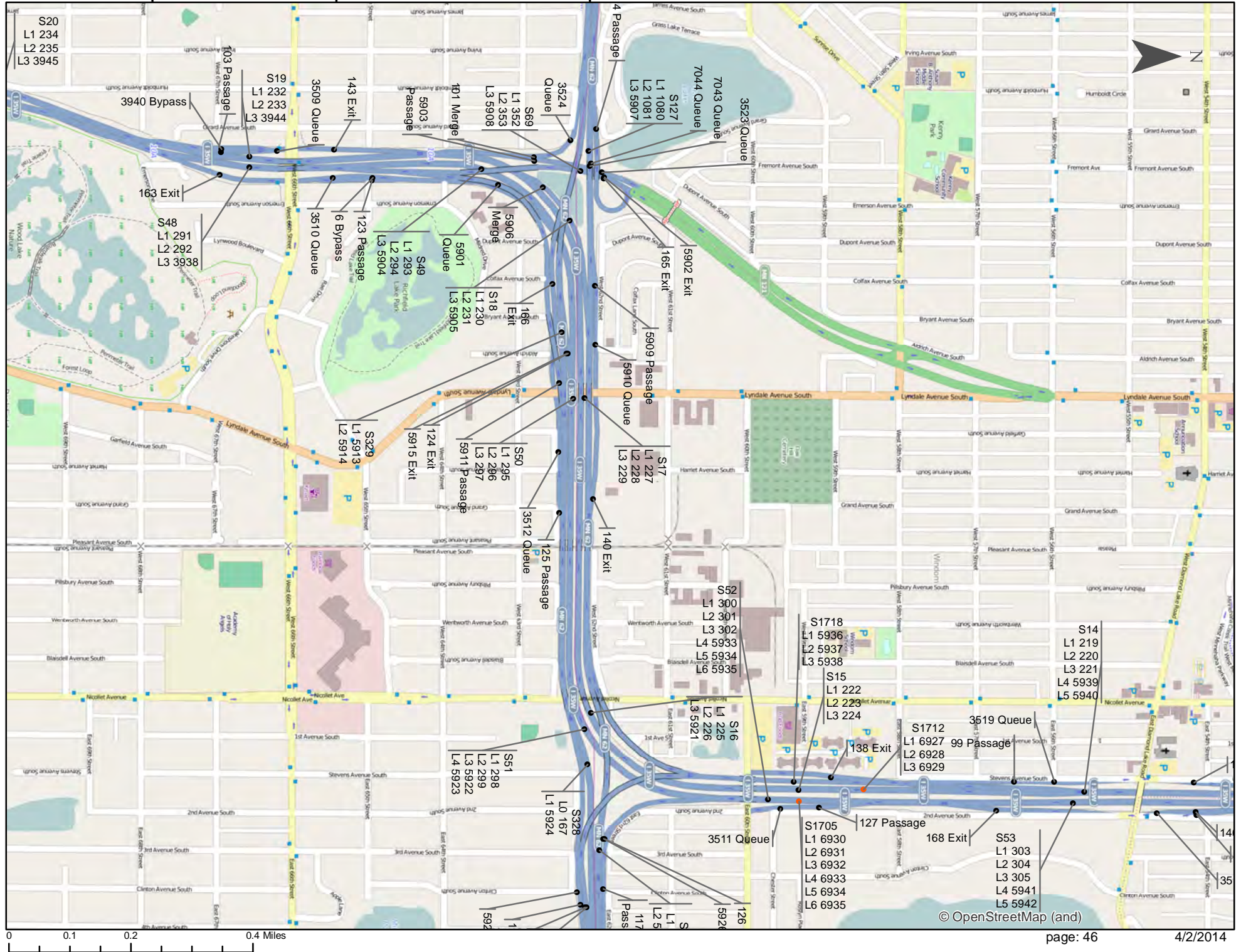




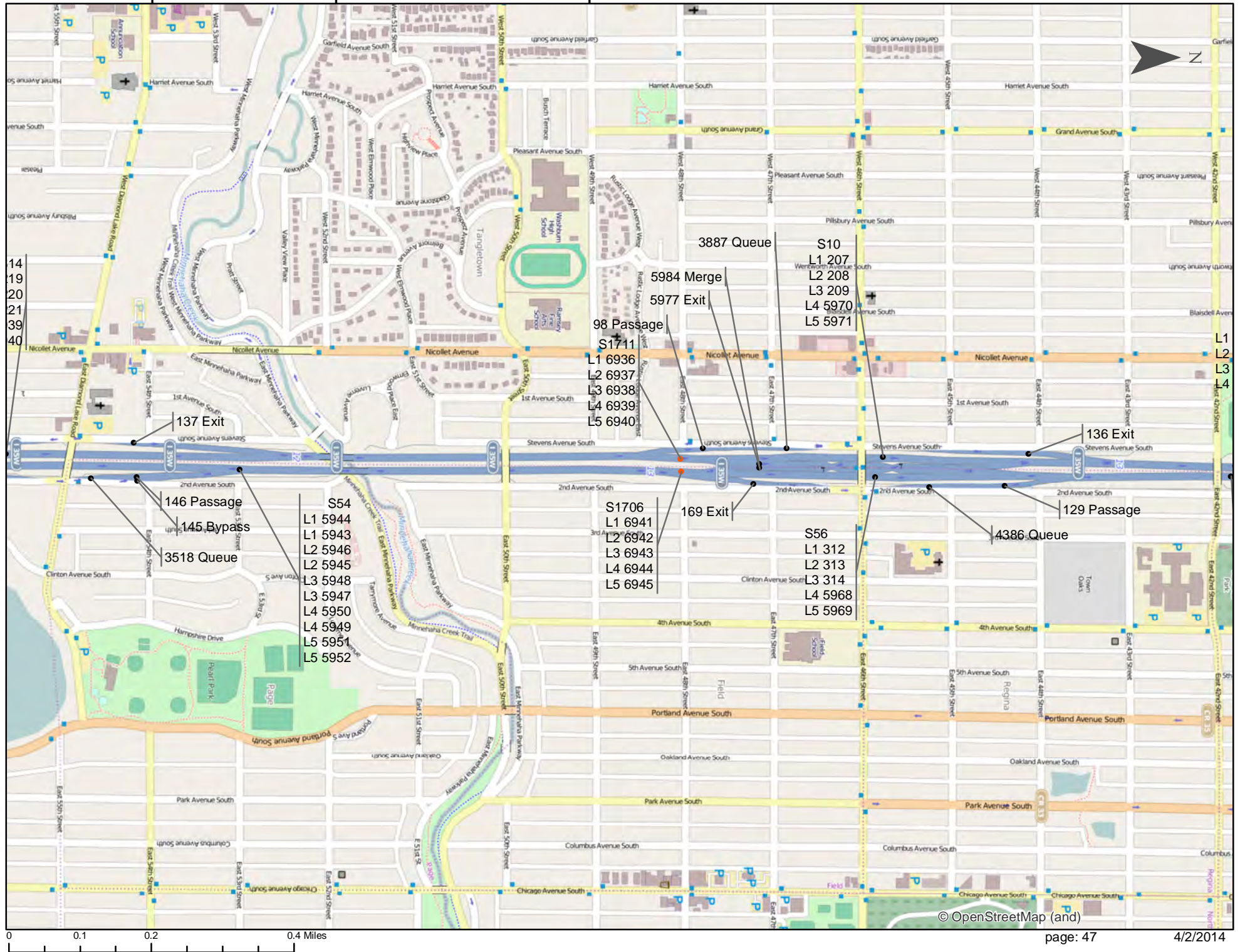


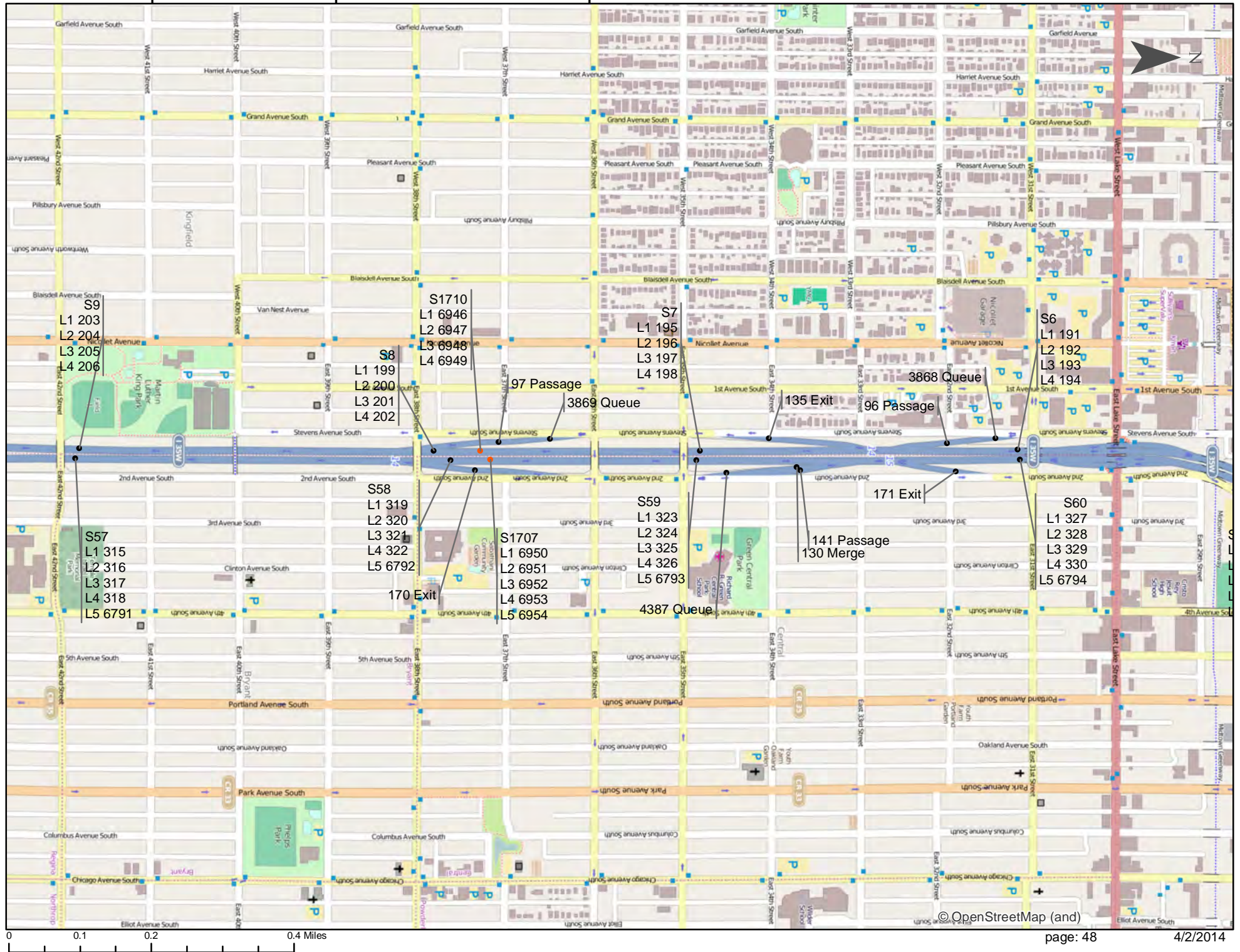




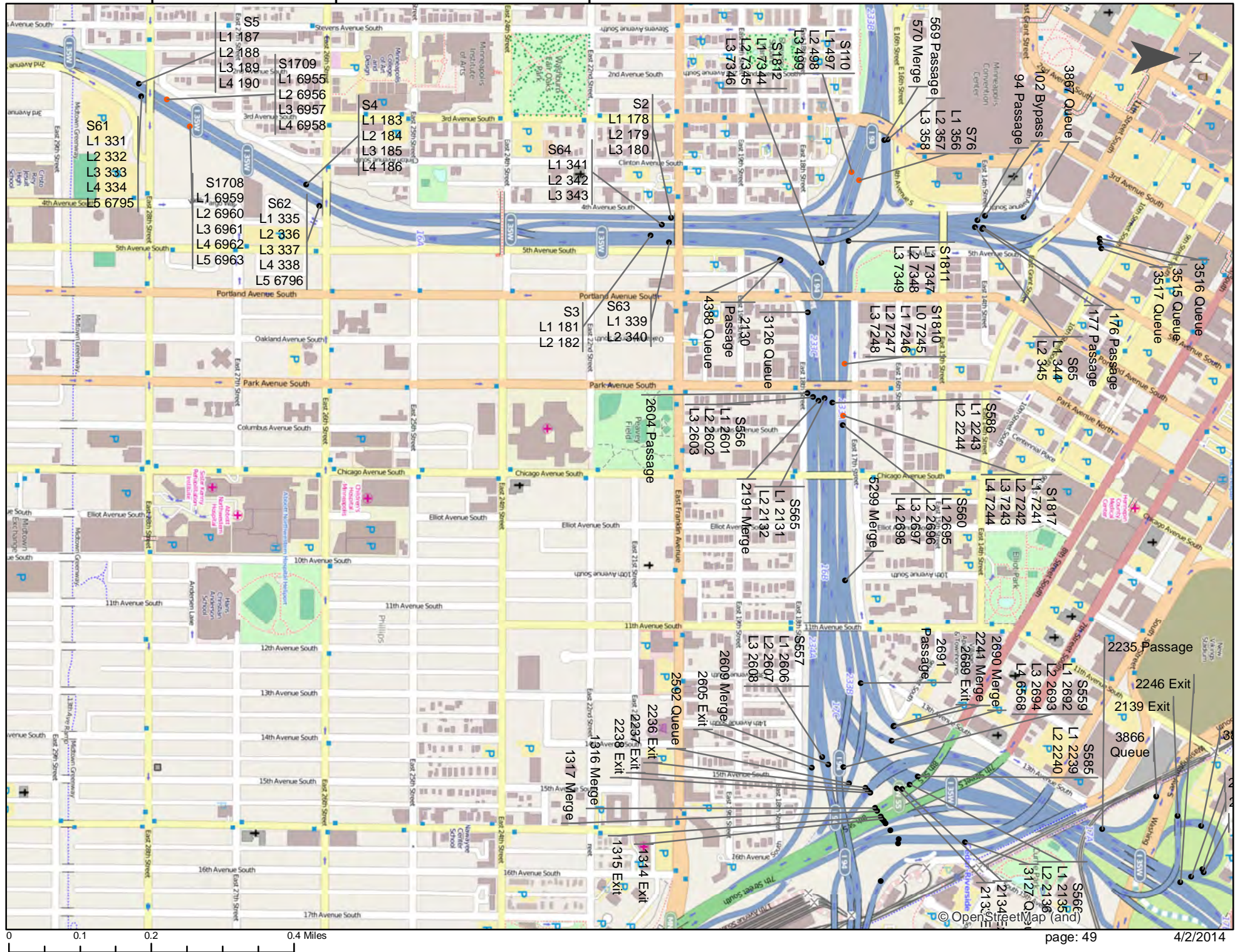


© OpenStreetMap (and)

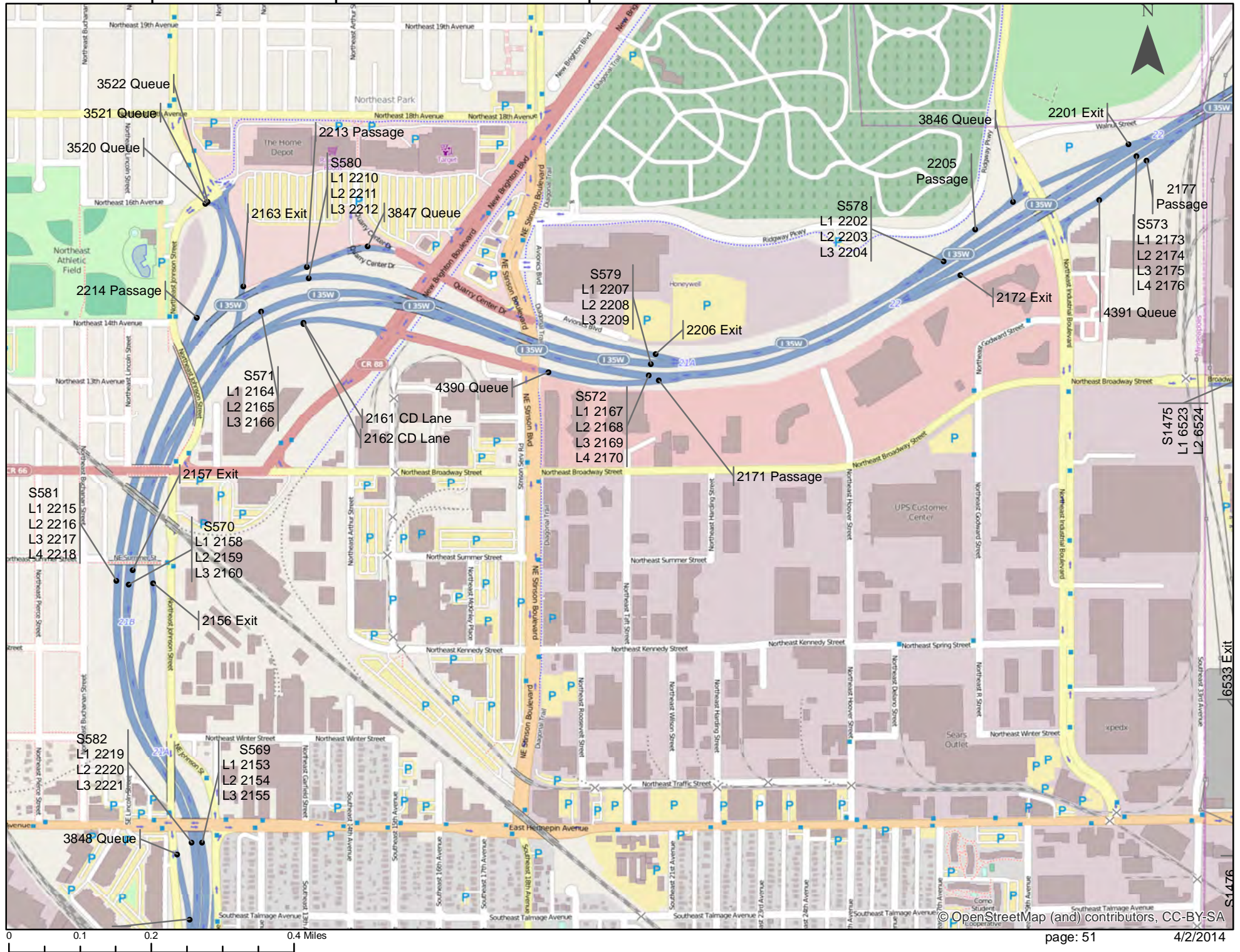




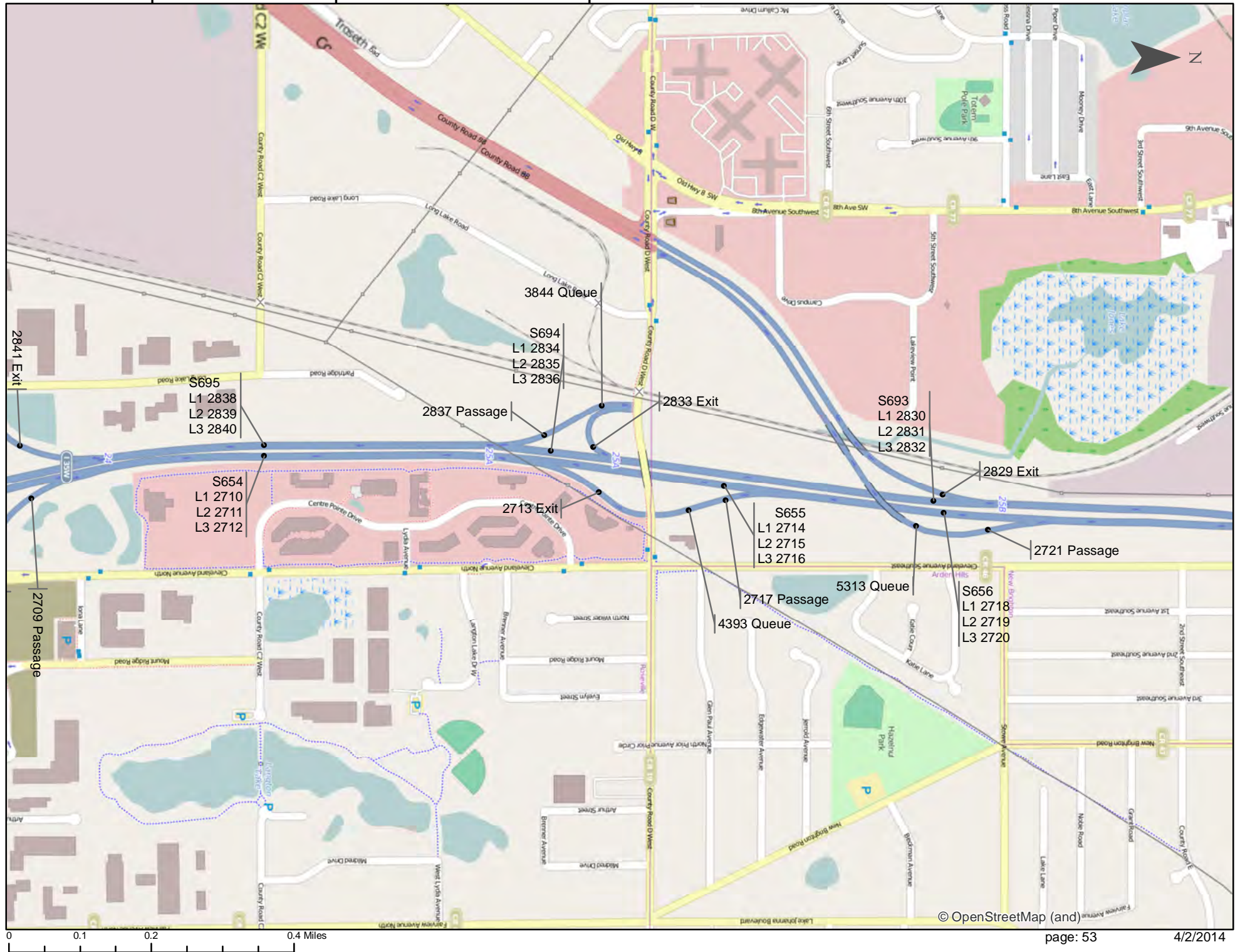


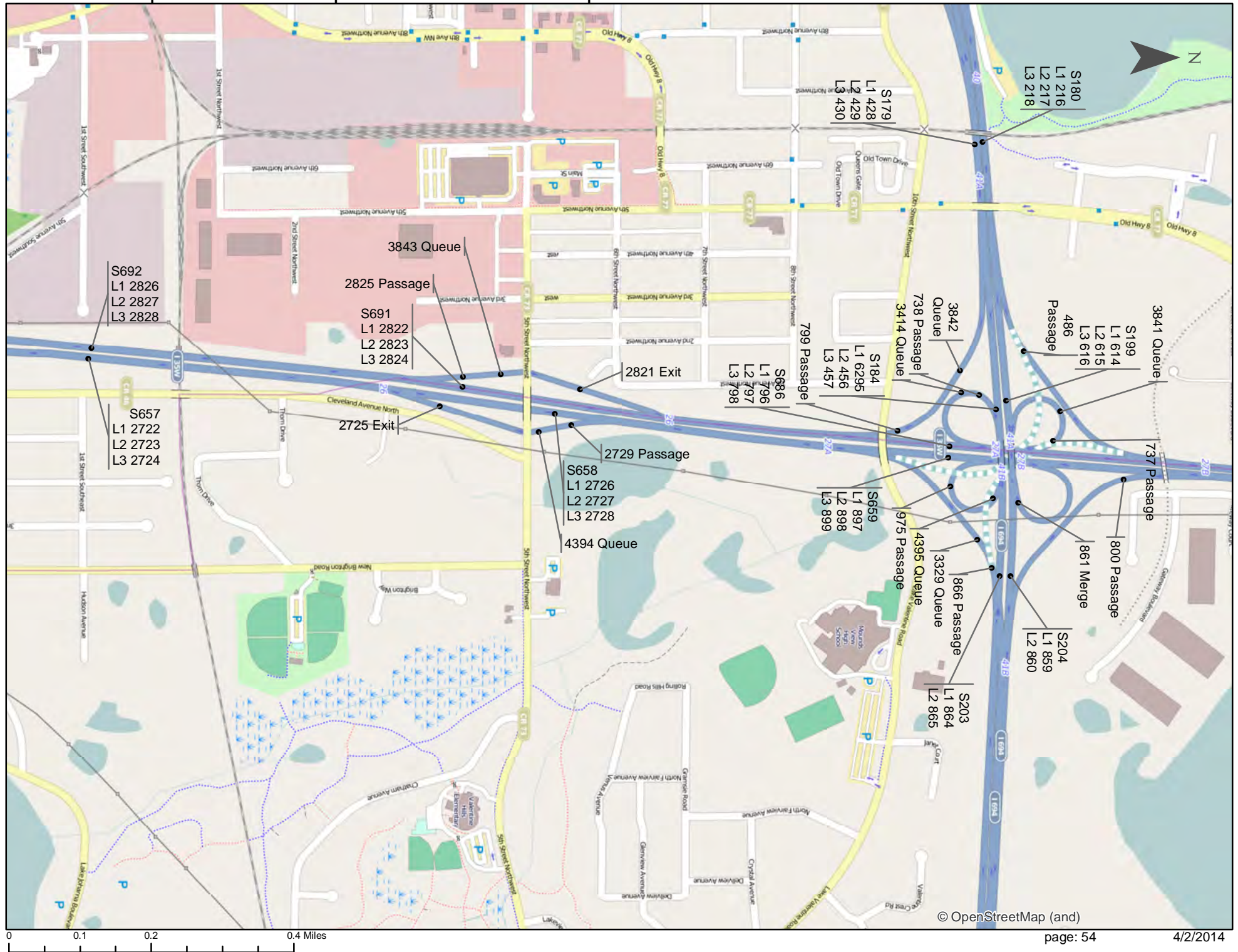


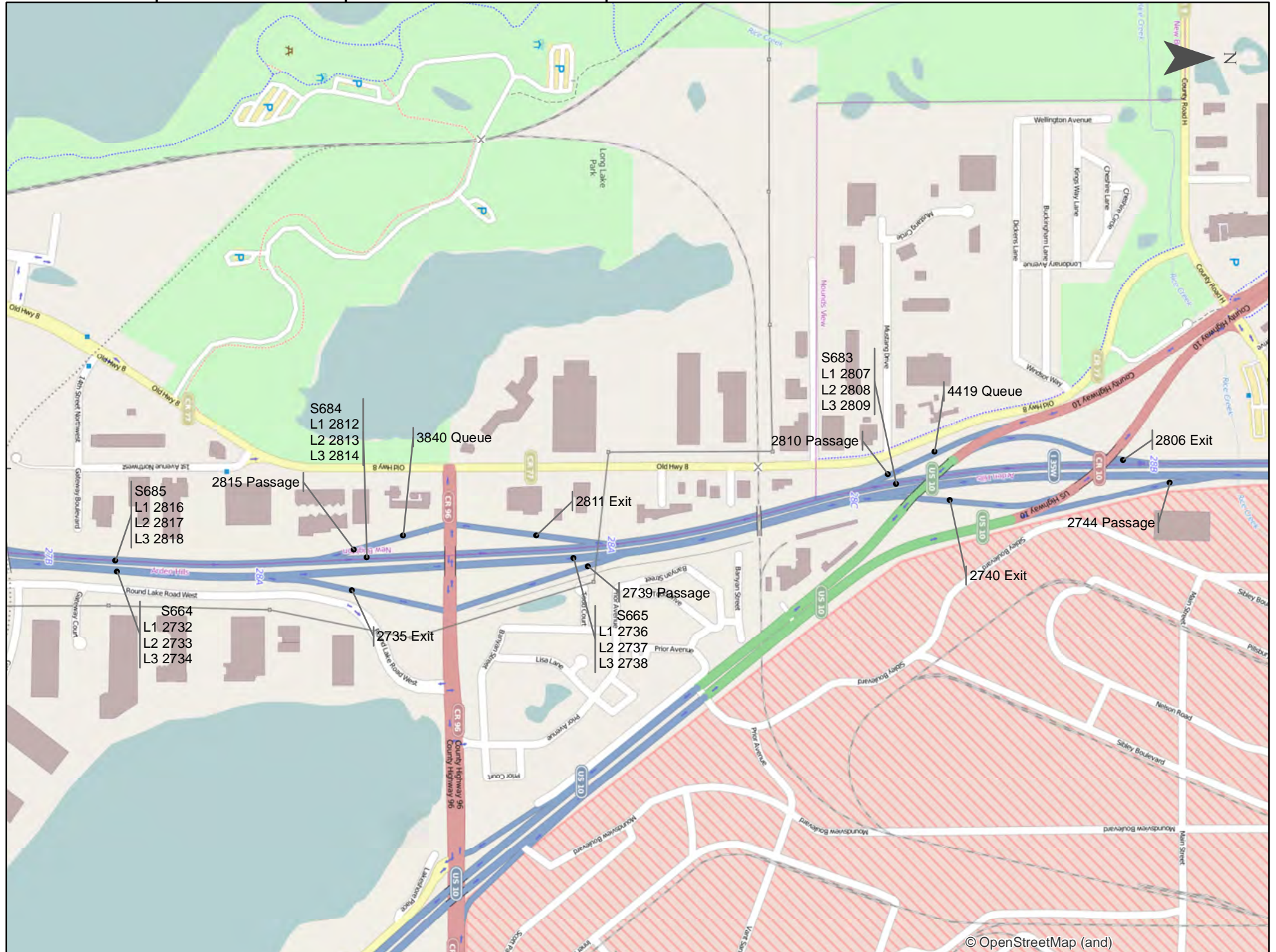






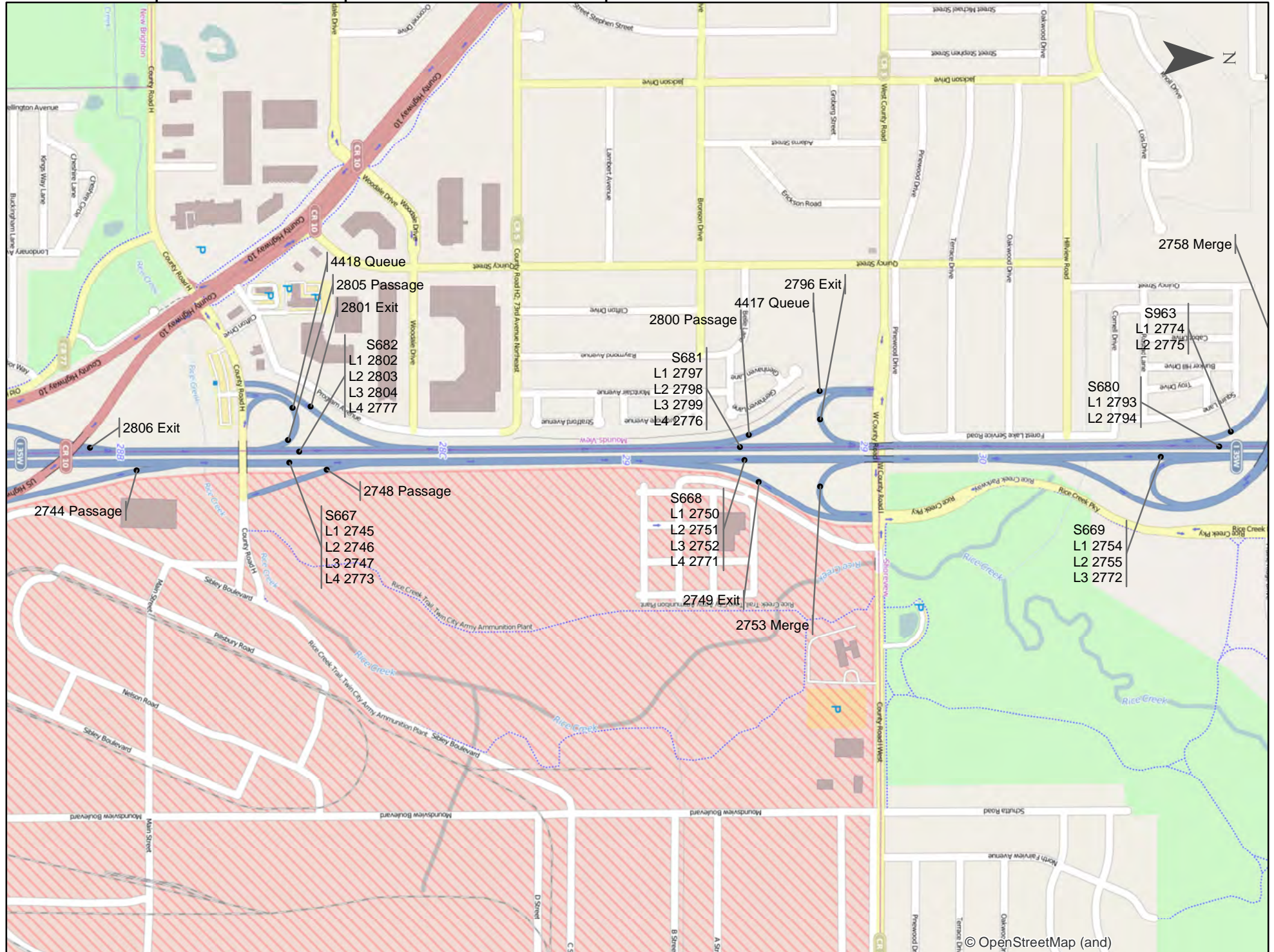




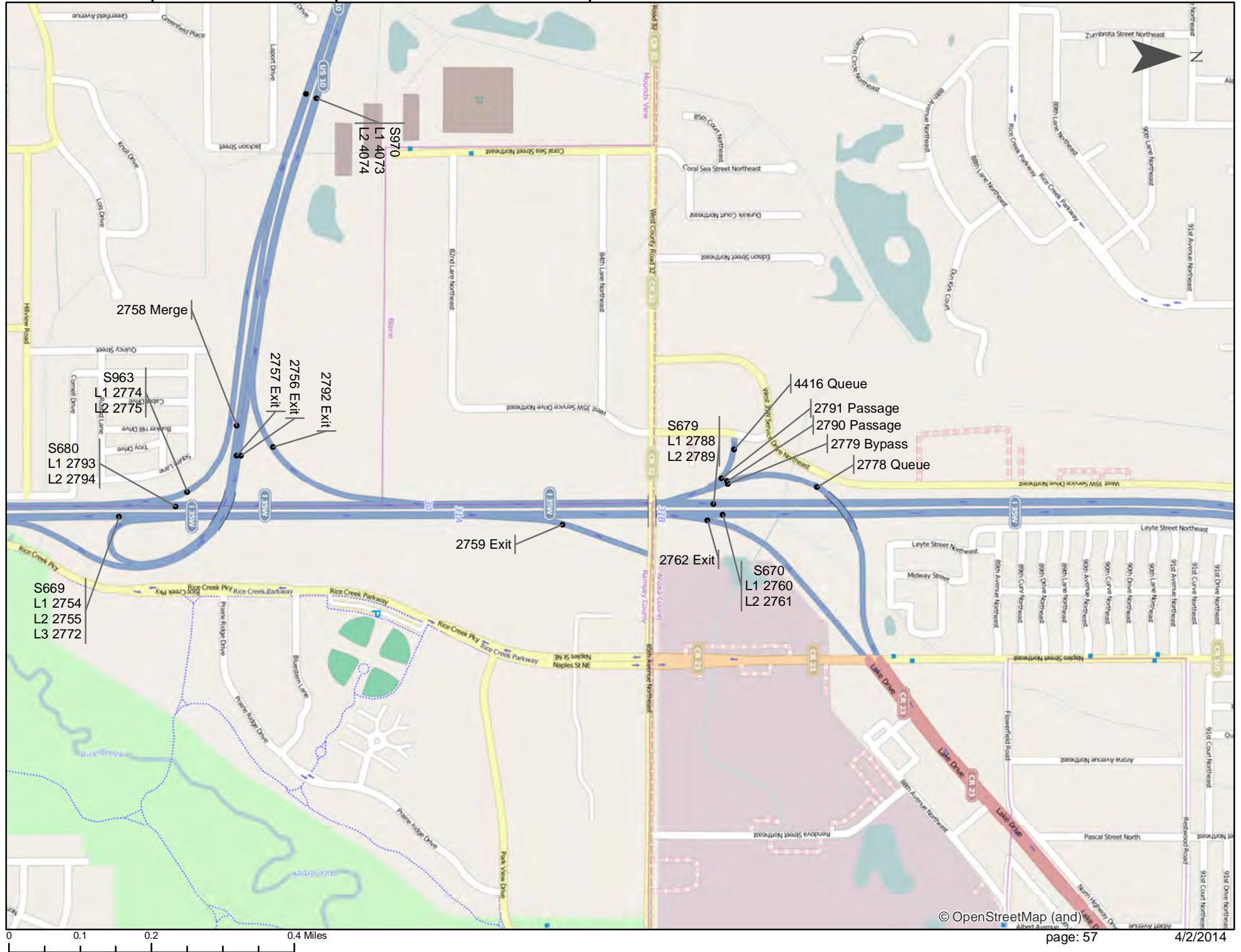


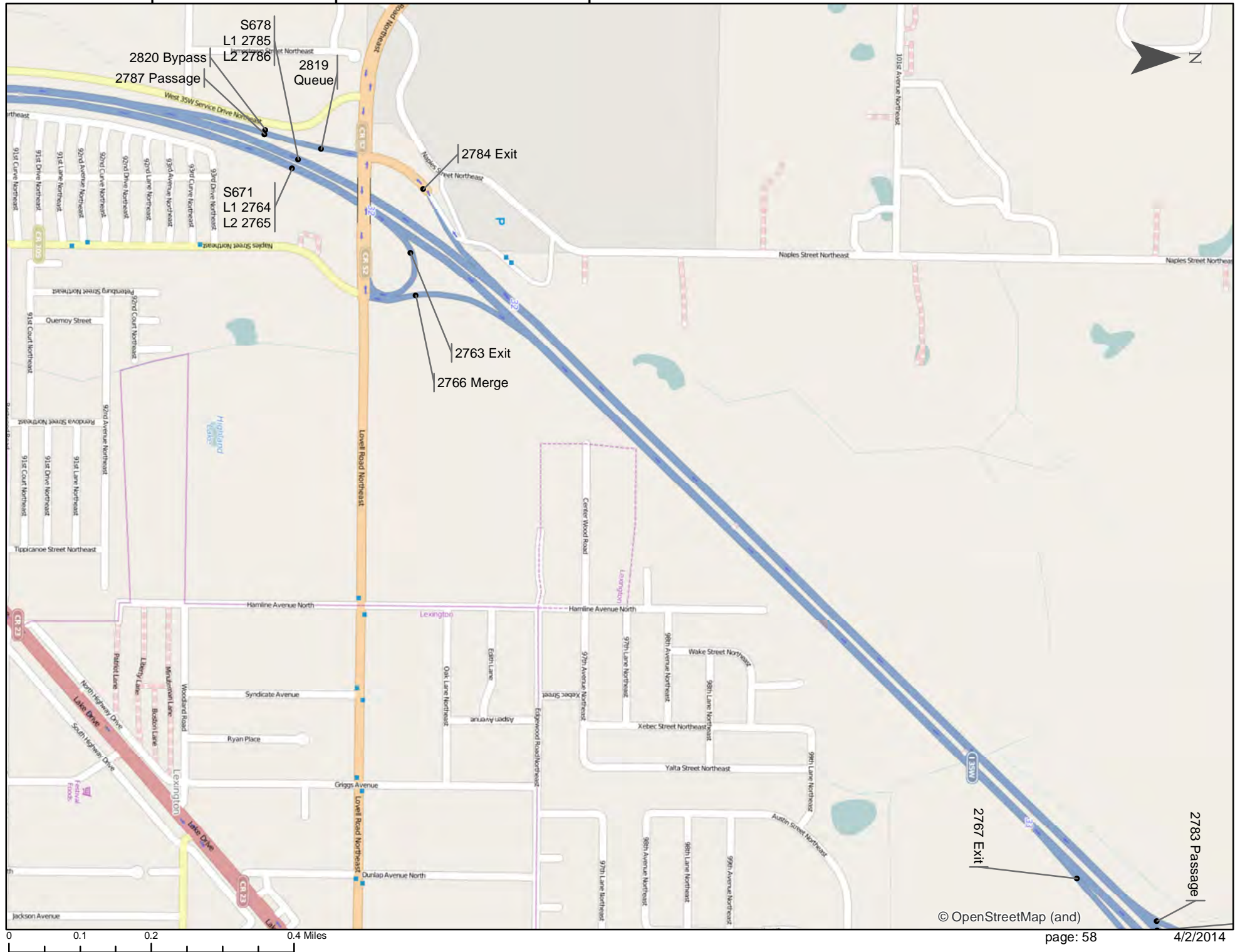
0 0.1 0.2 0.4 Miles

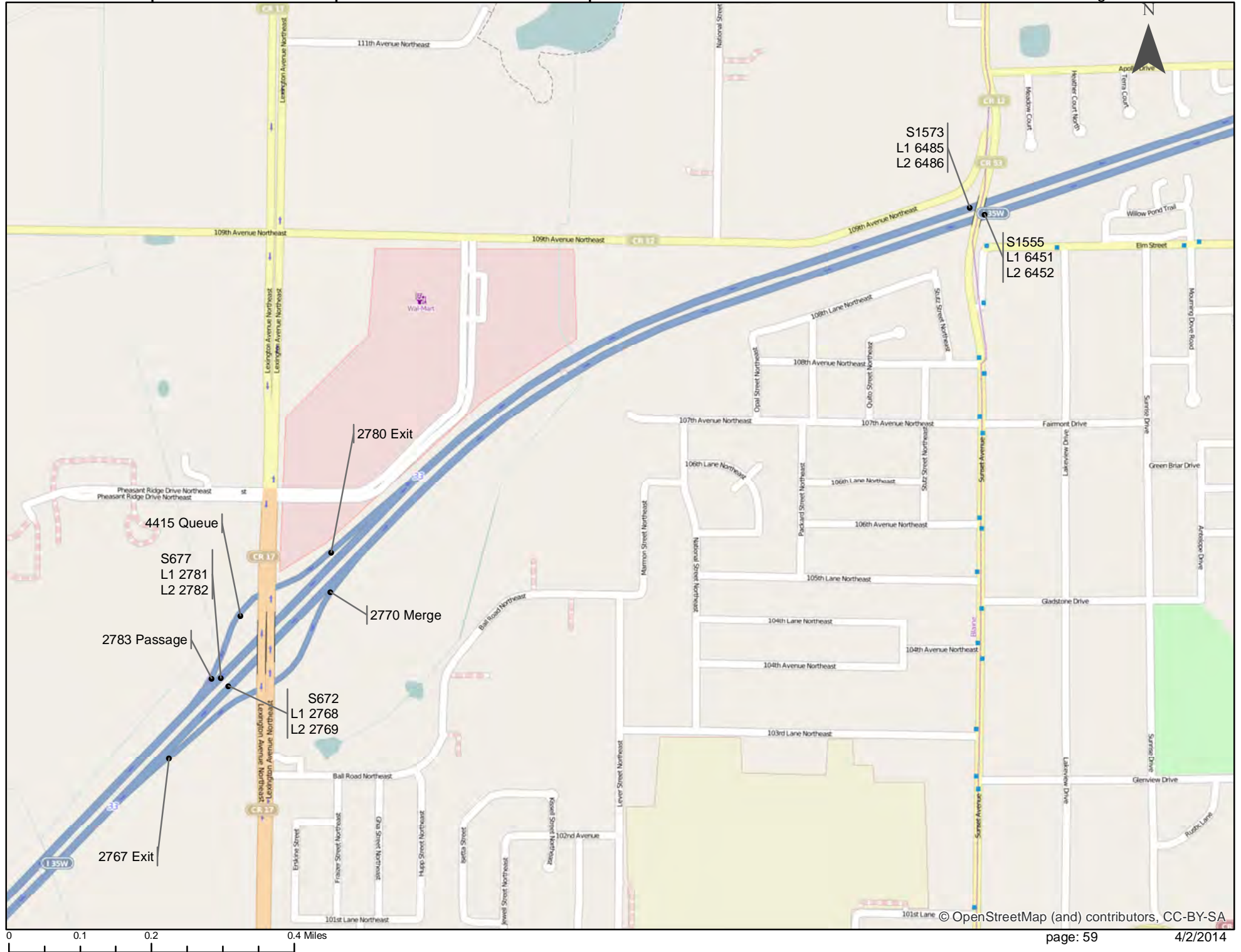
© OpenStreetMap (and)

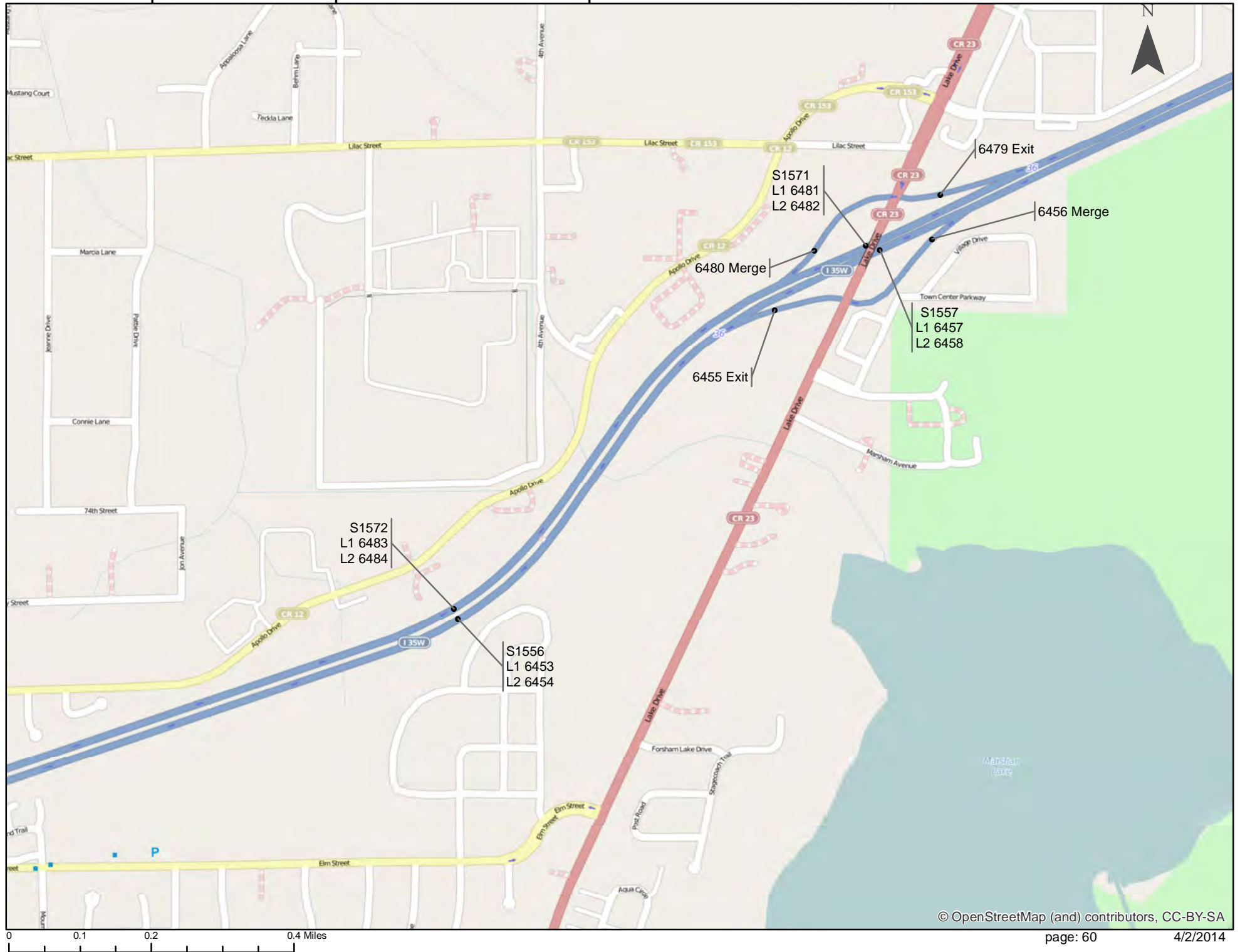


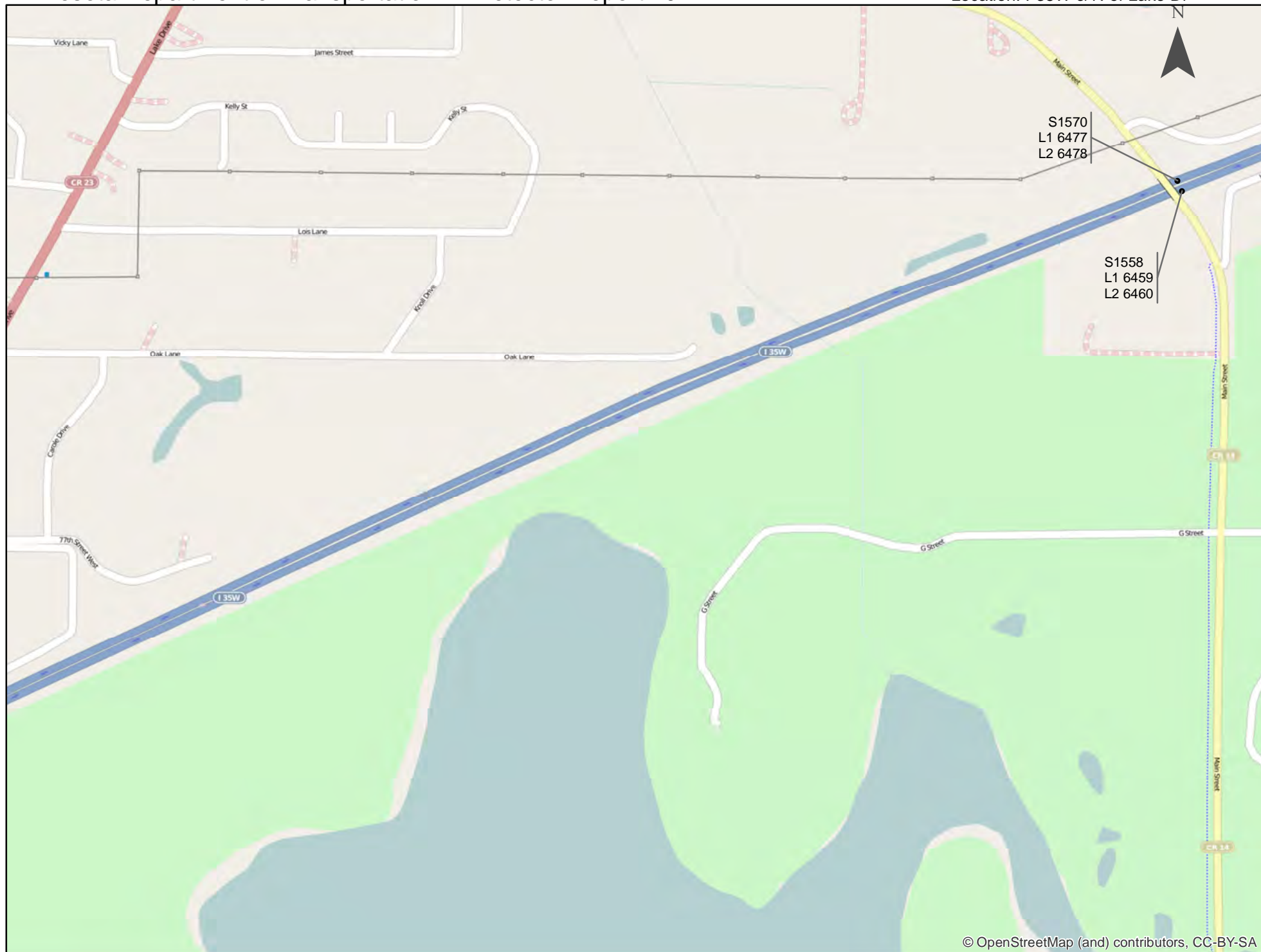


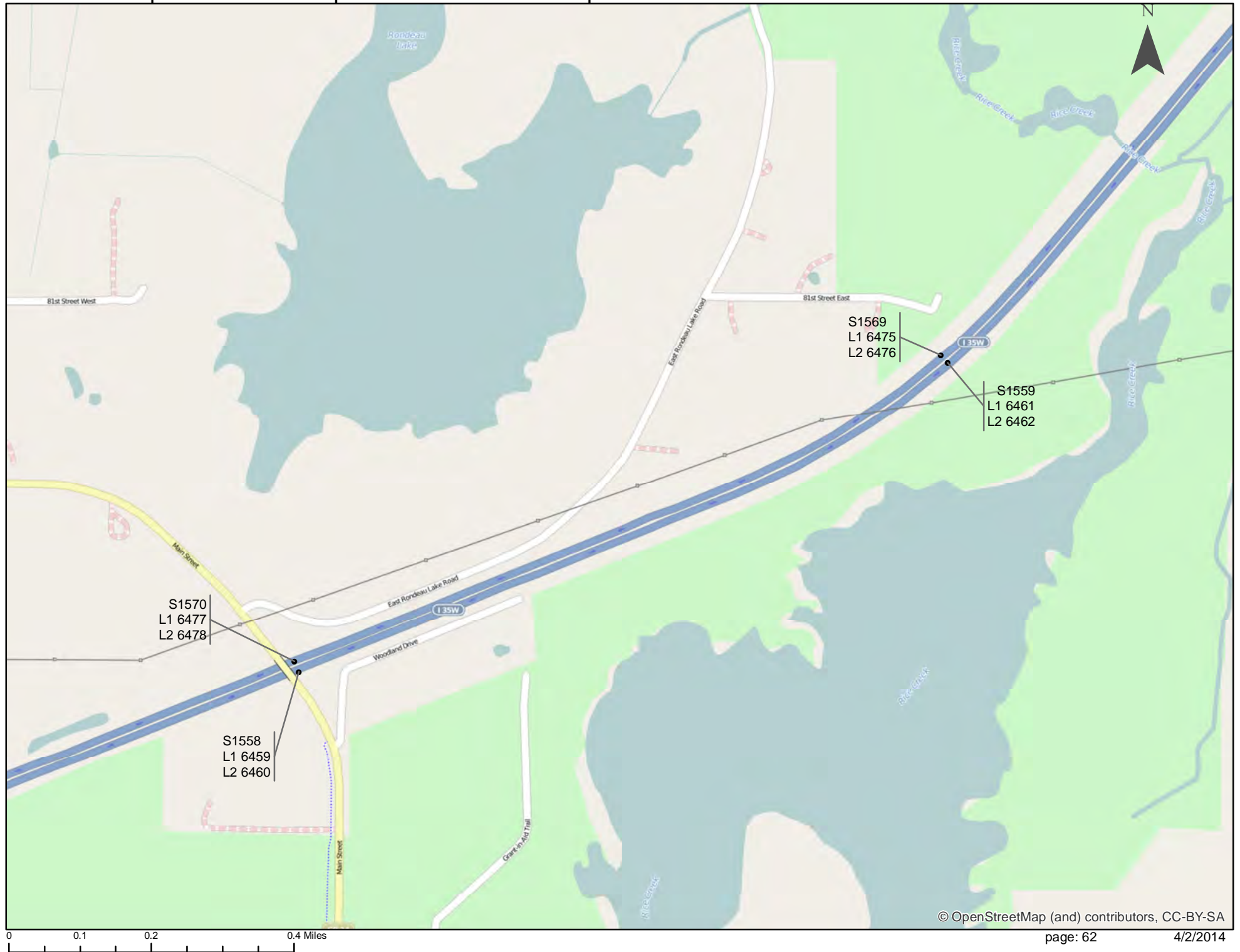


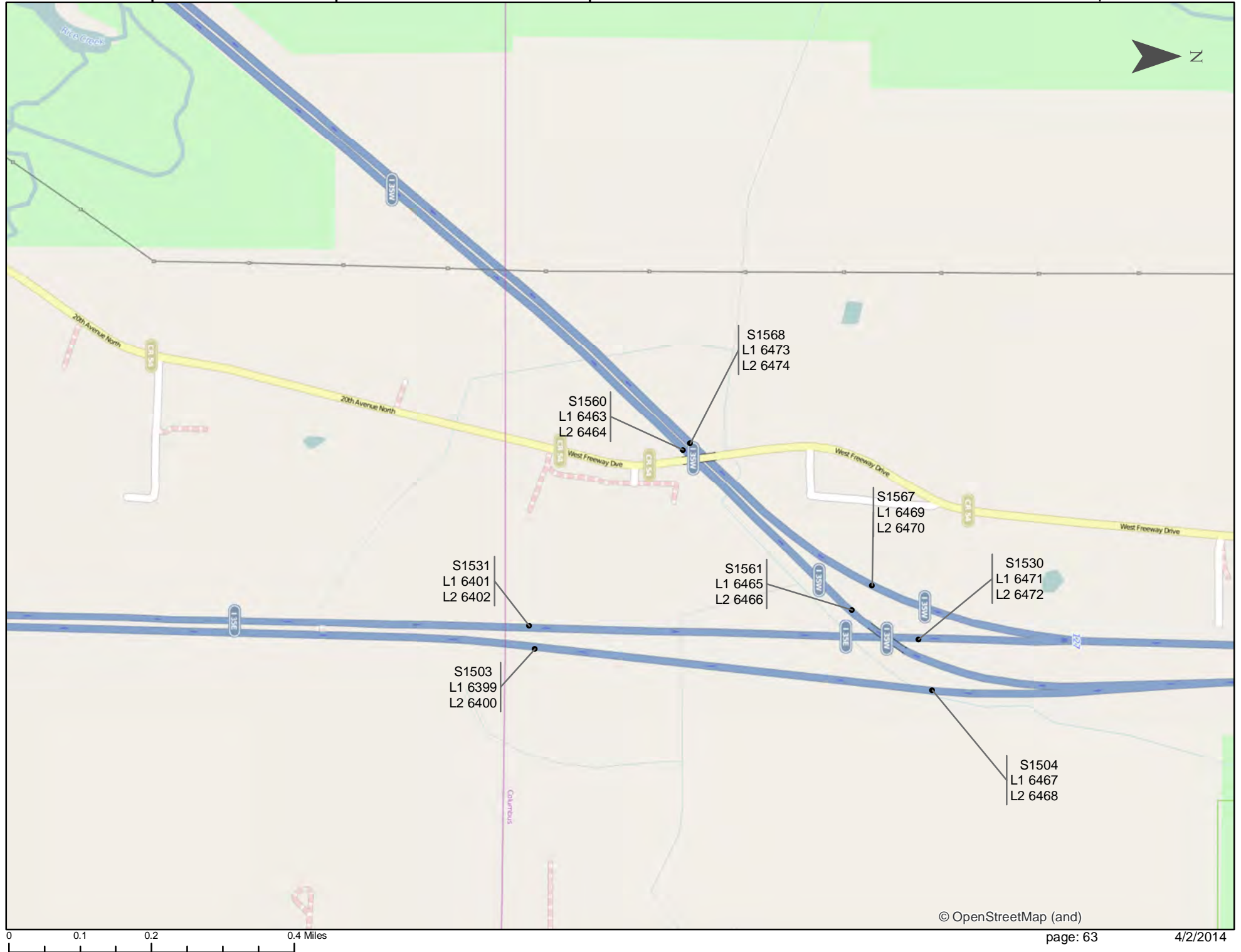


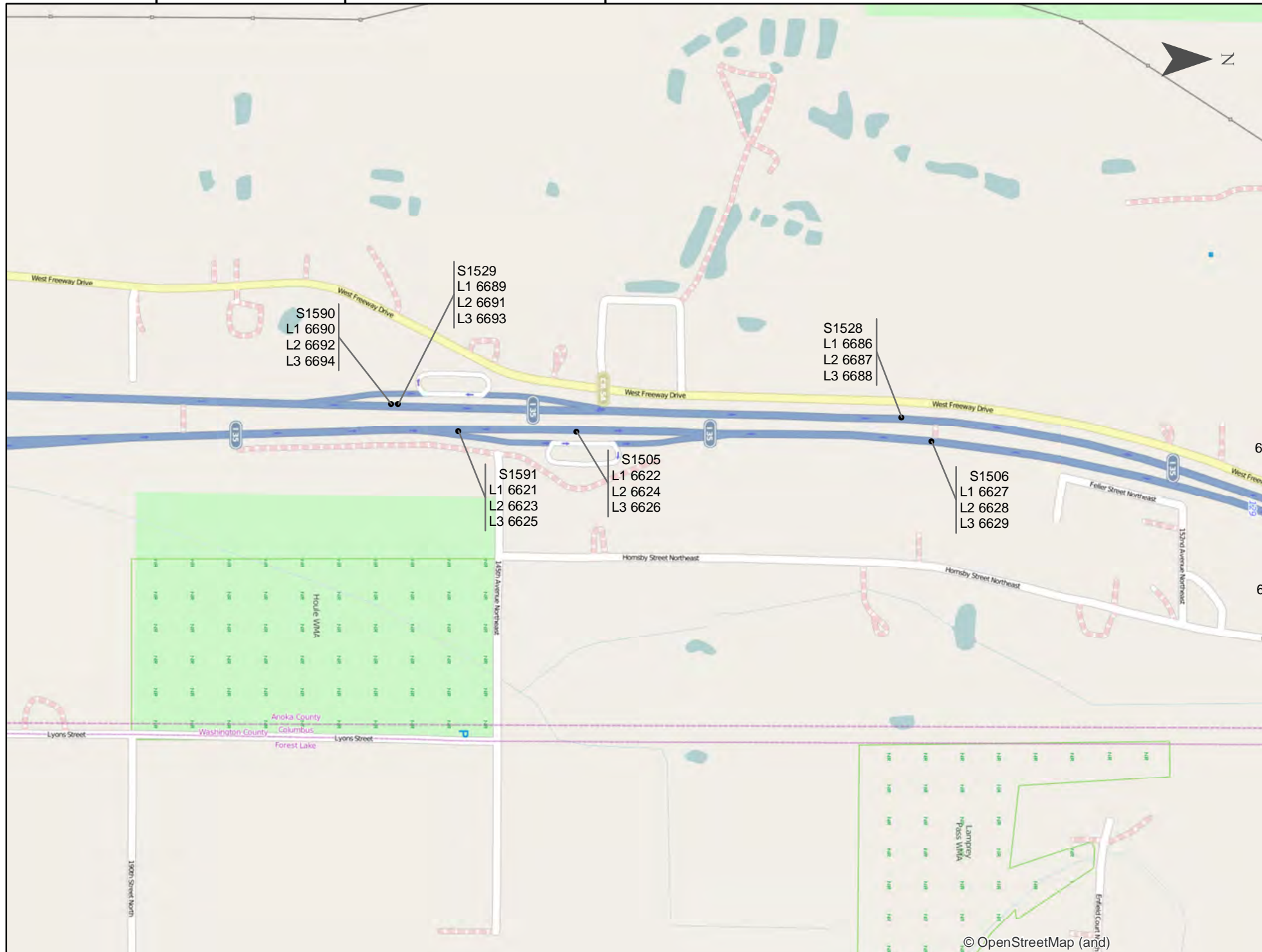




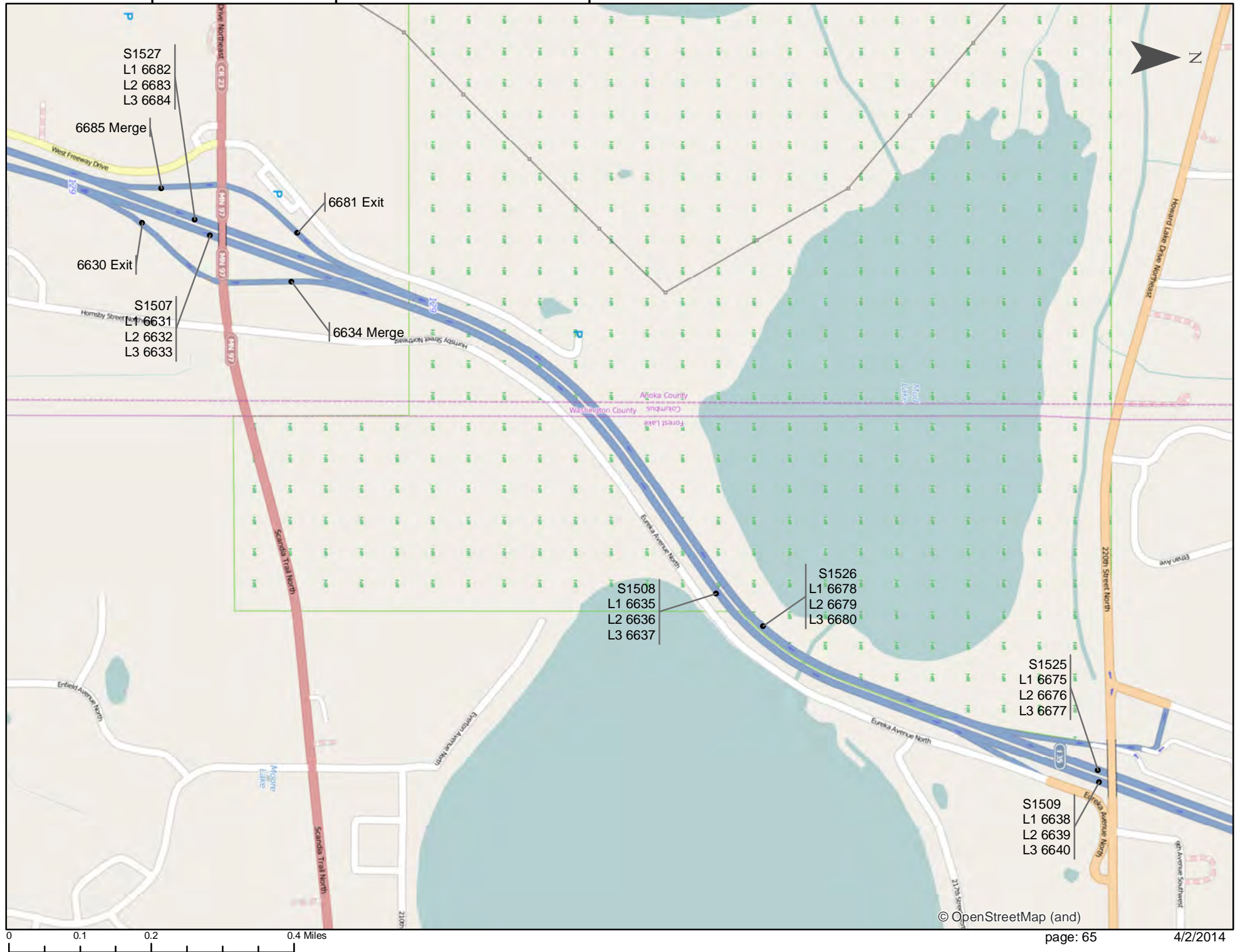




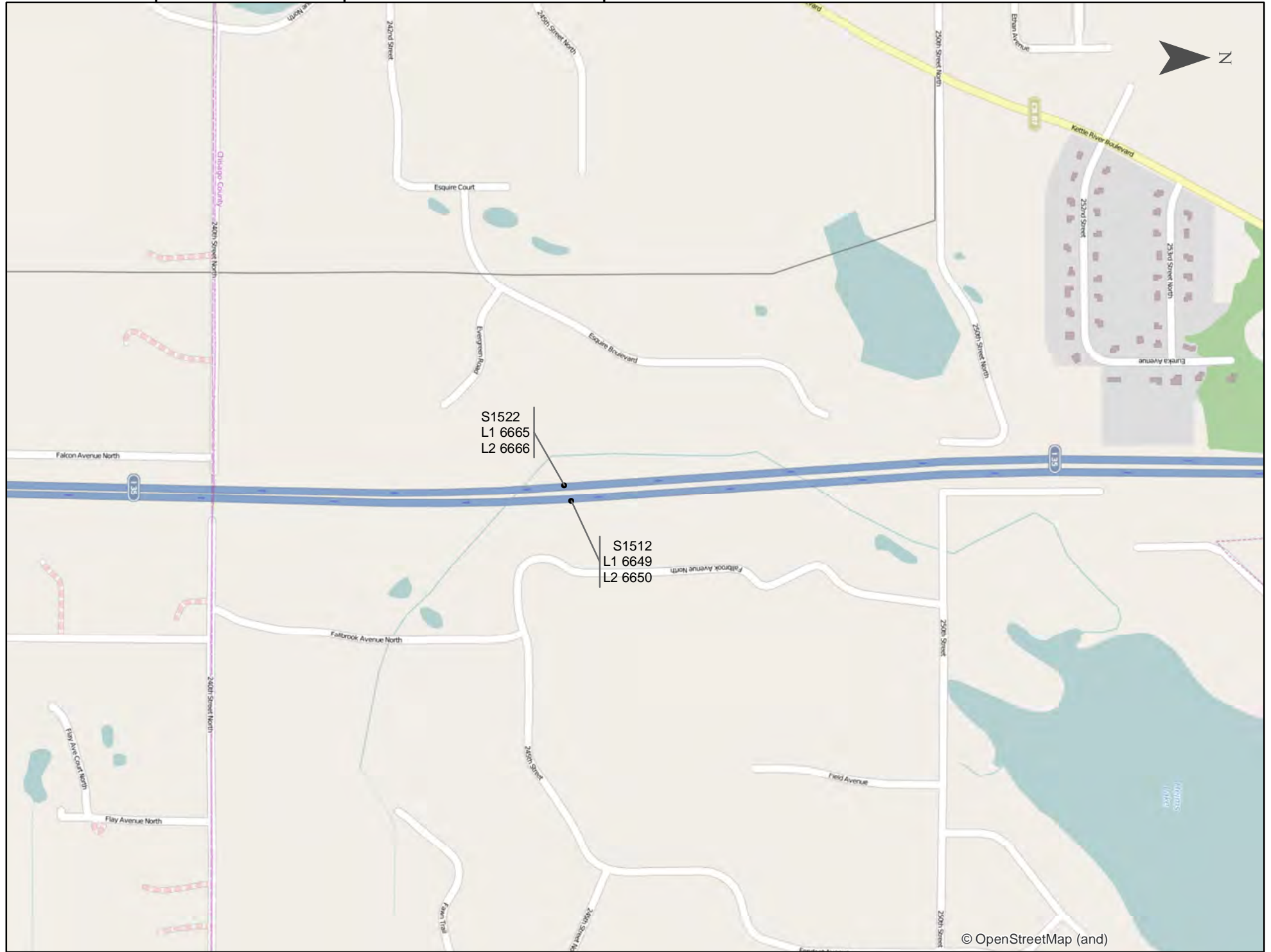




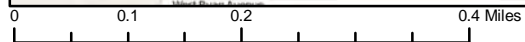
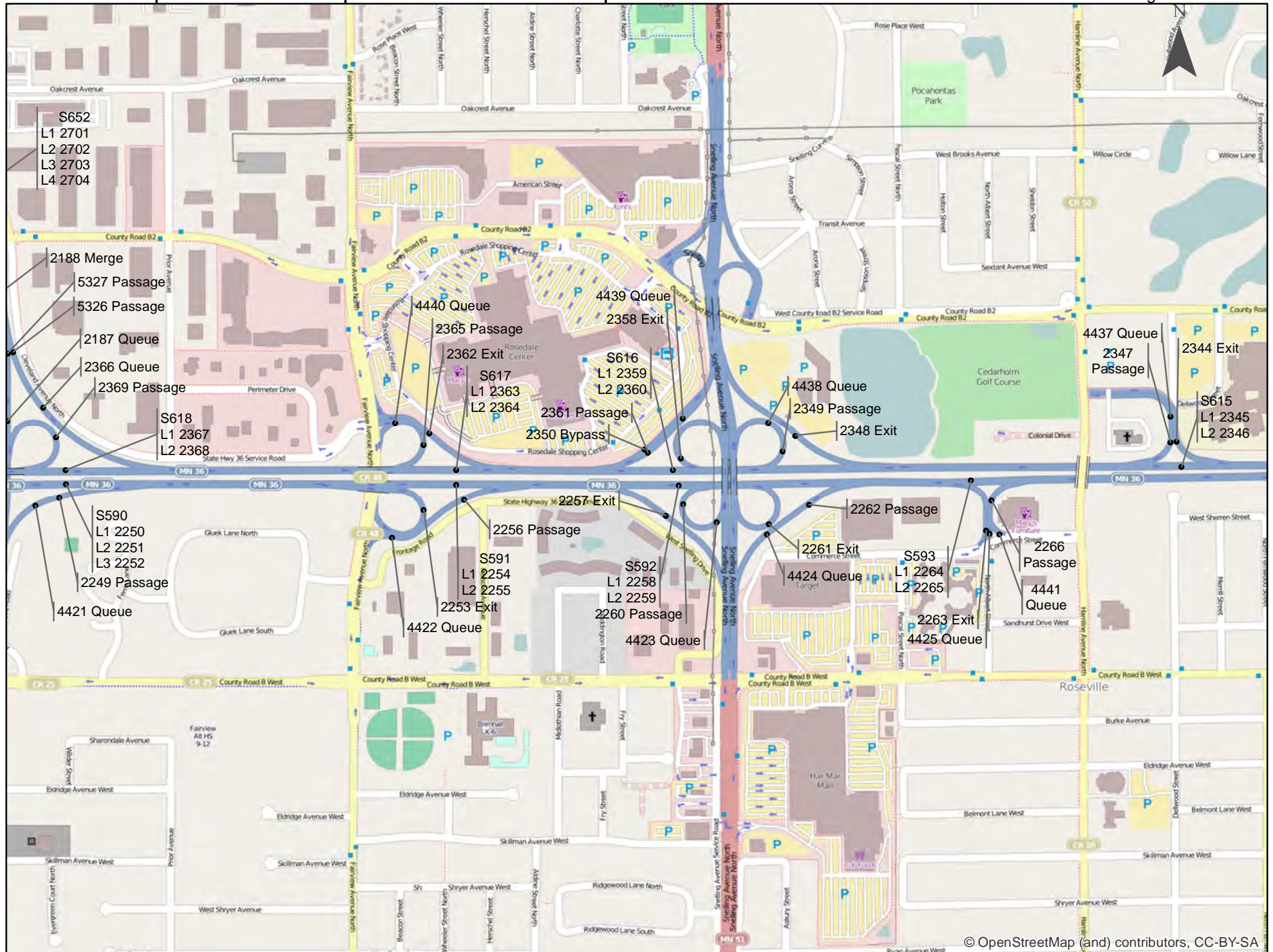


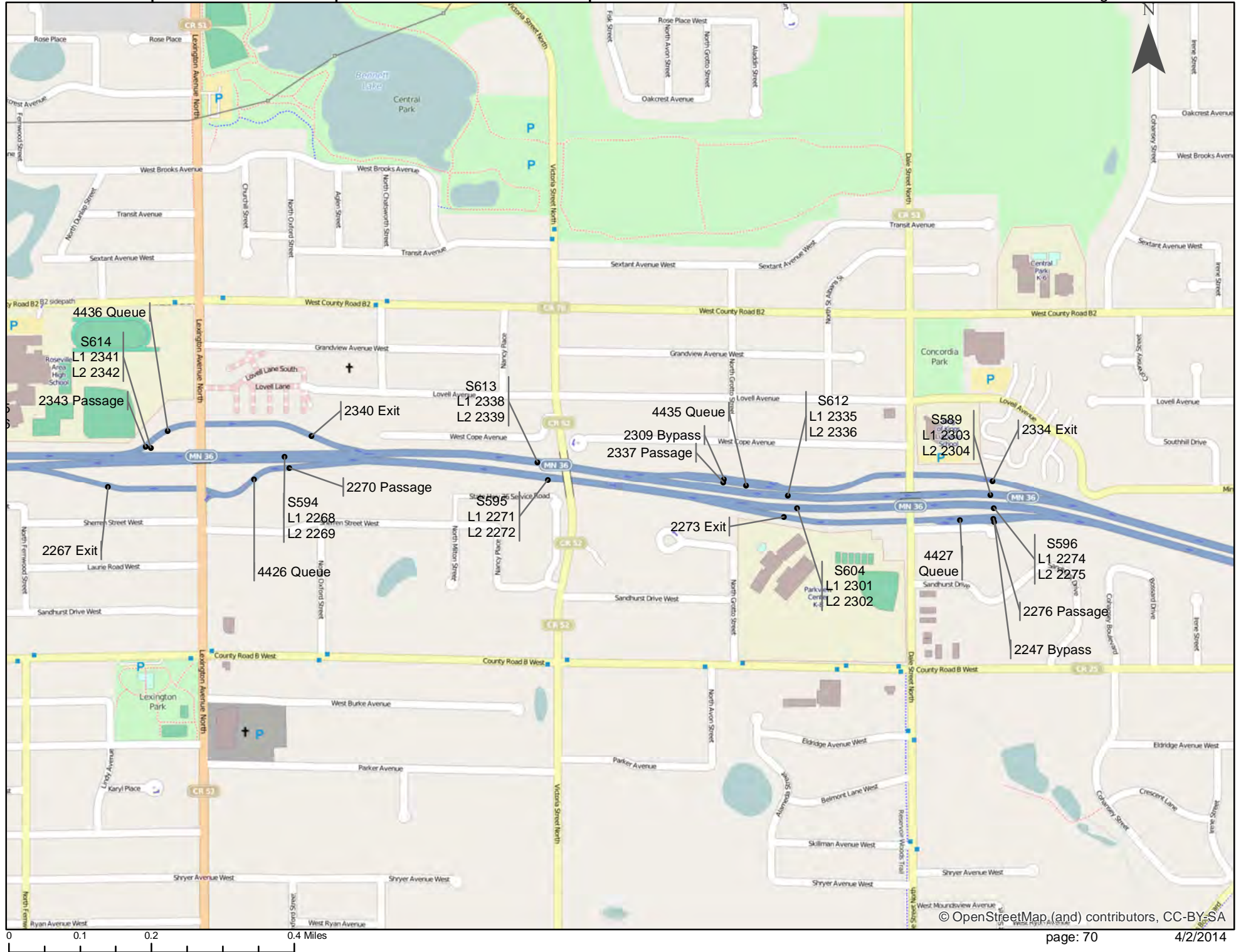




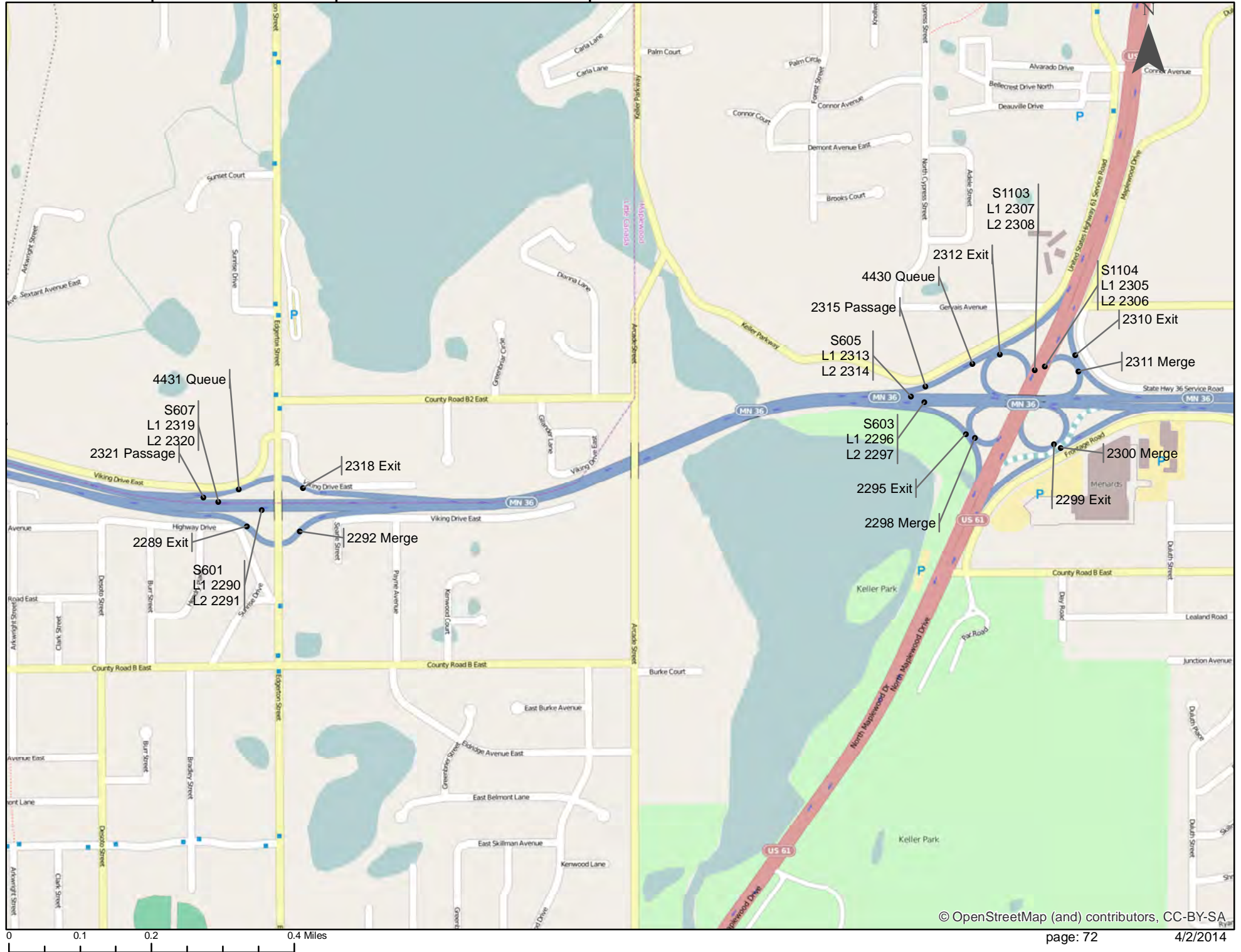




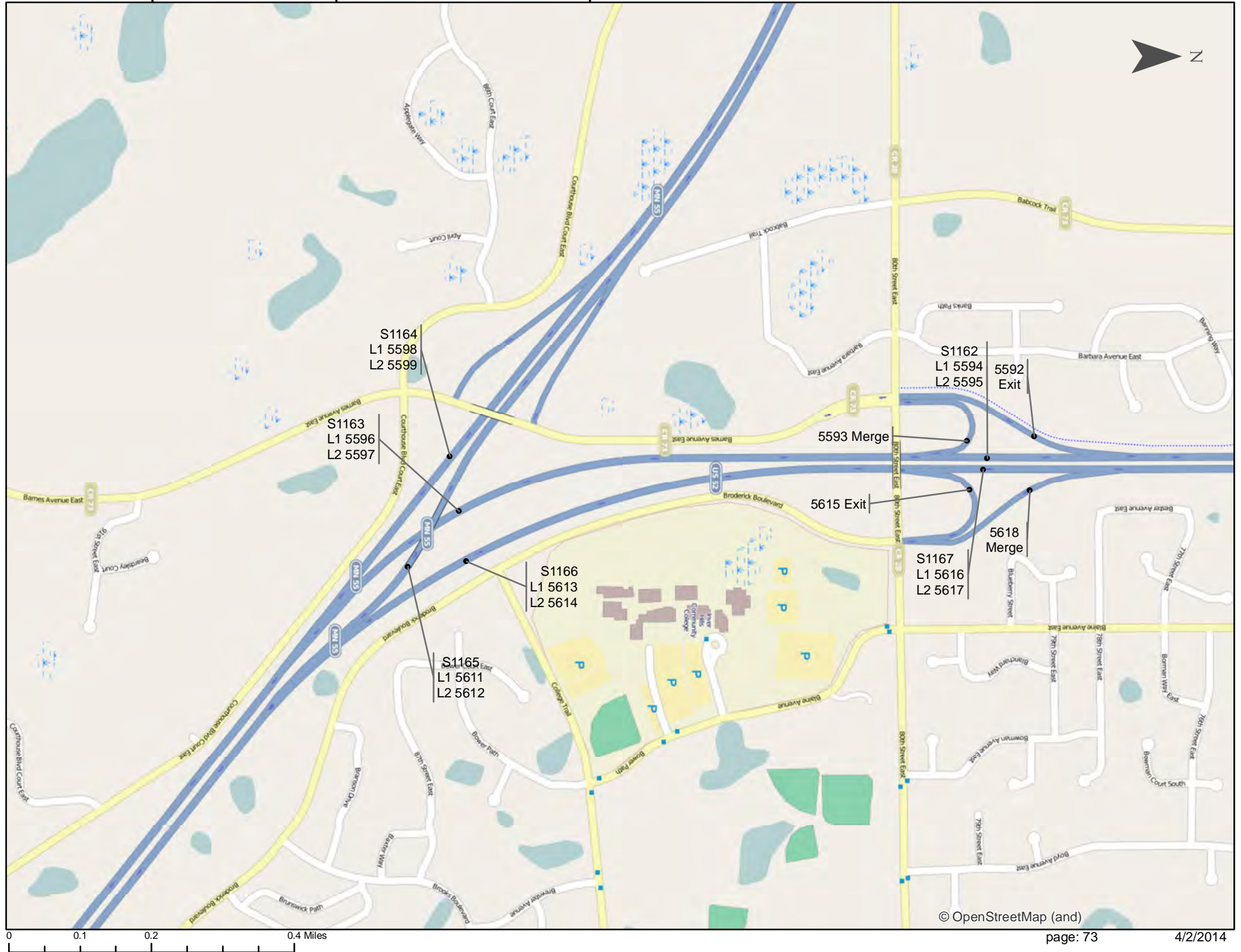


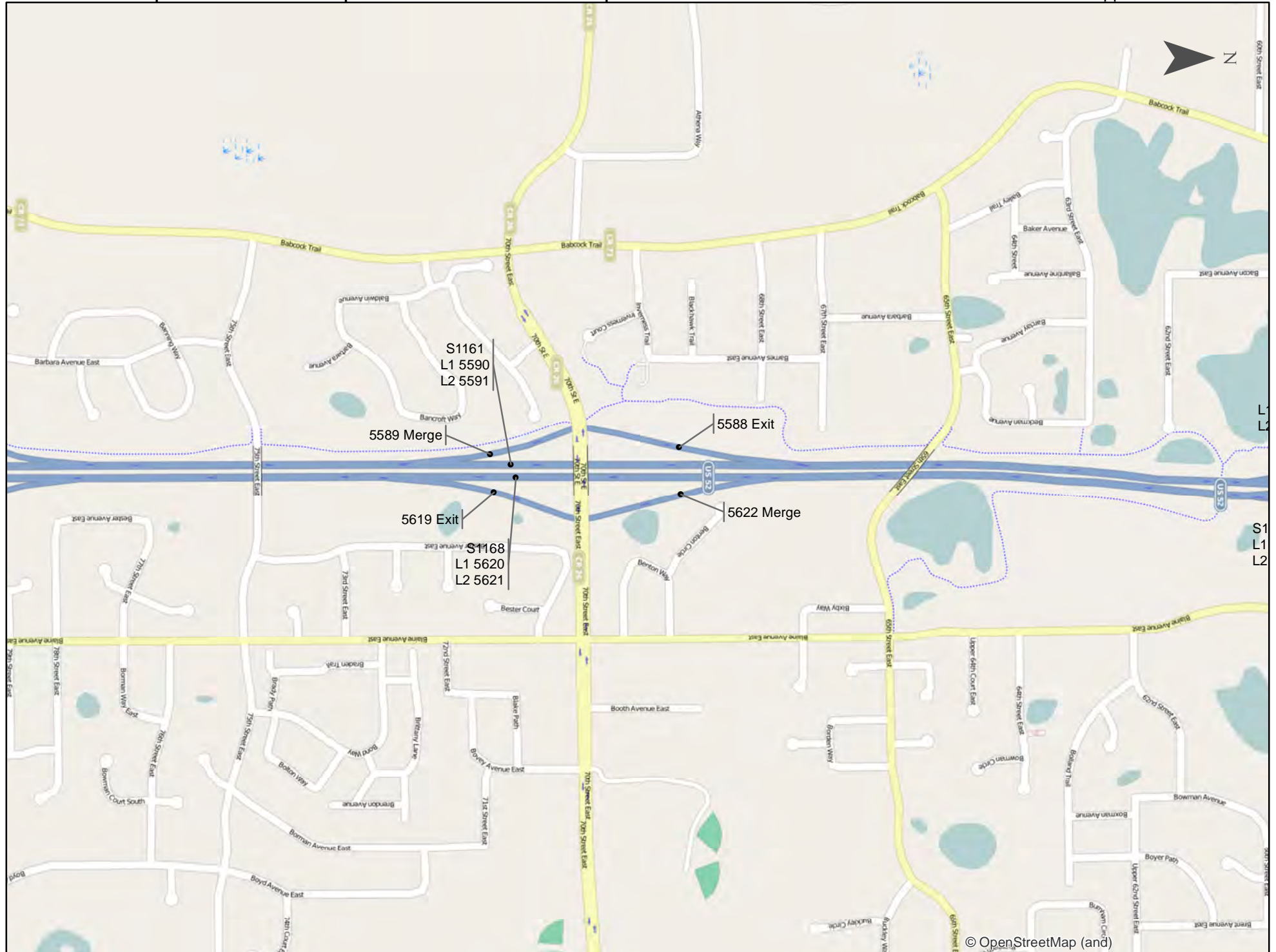


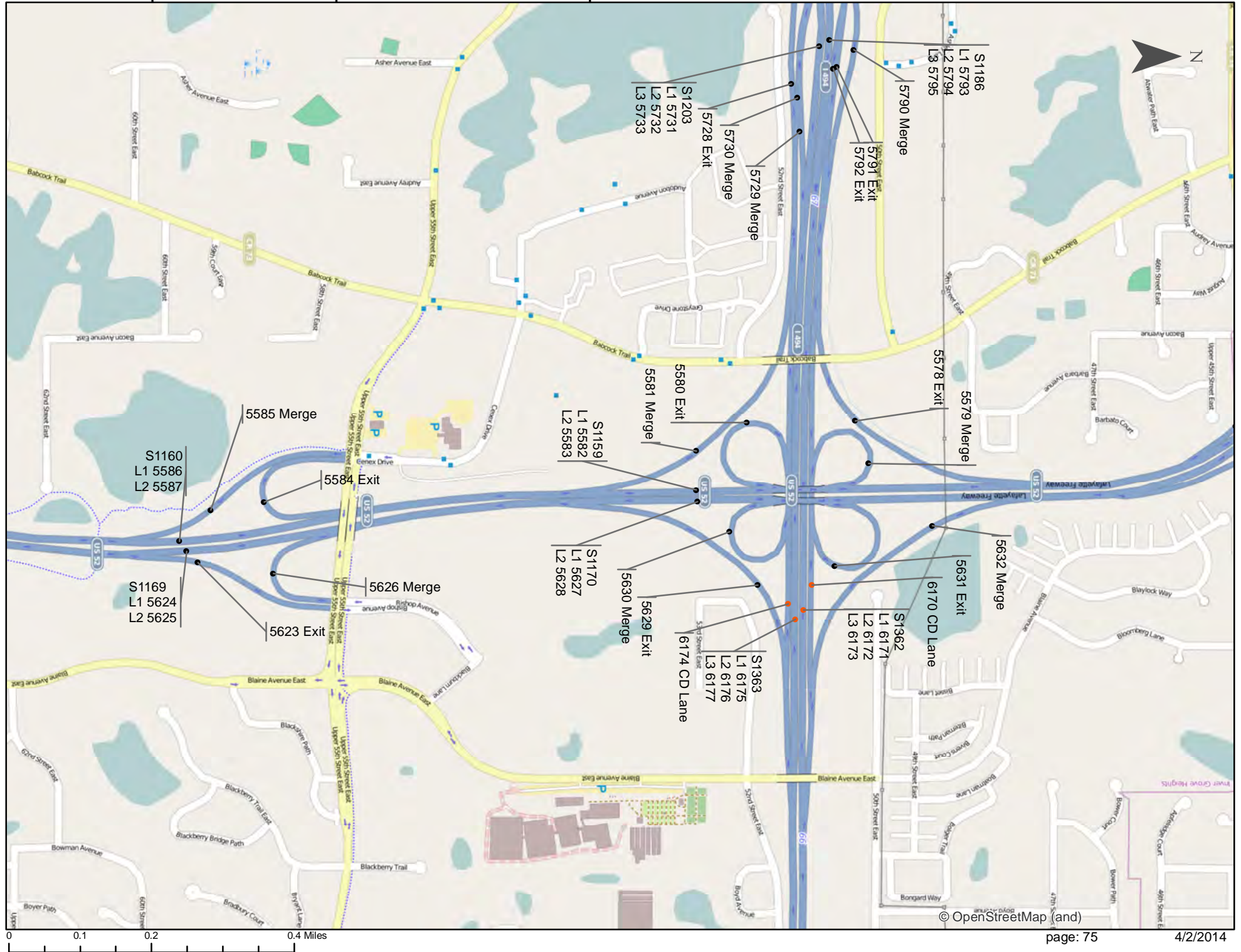


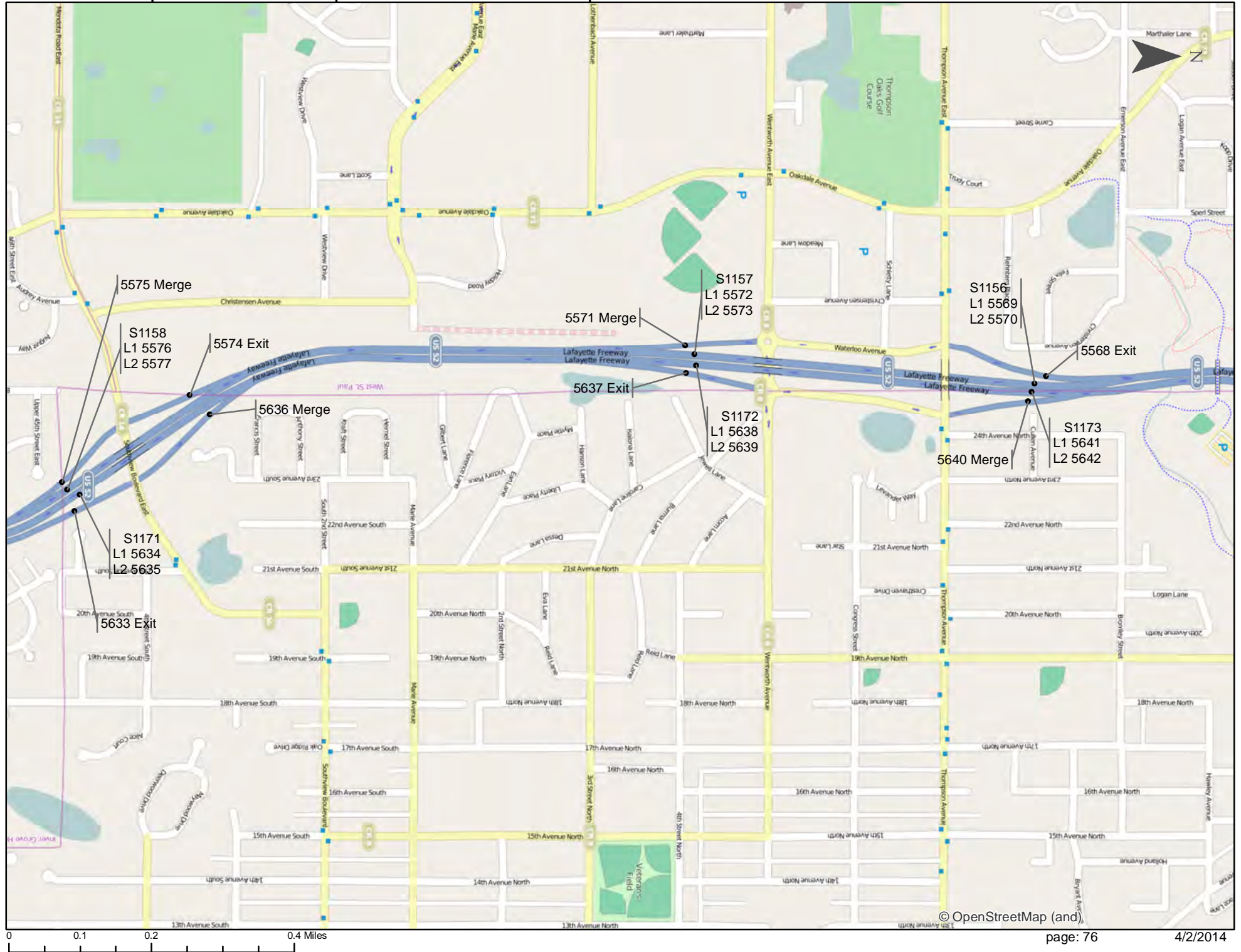


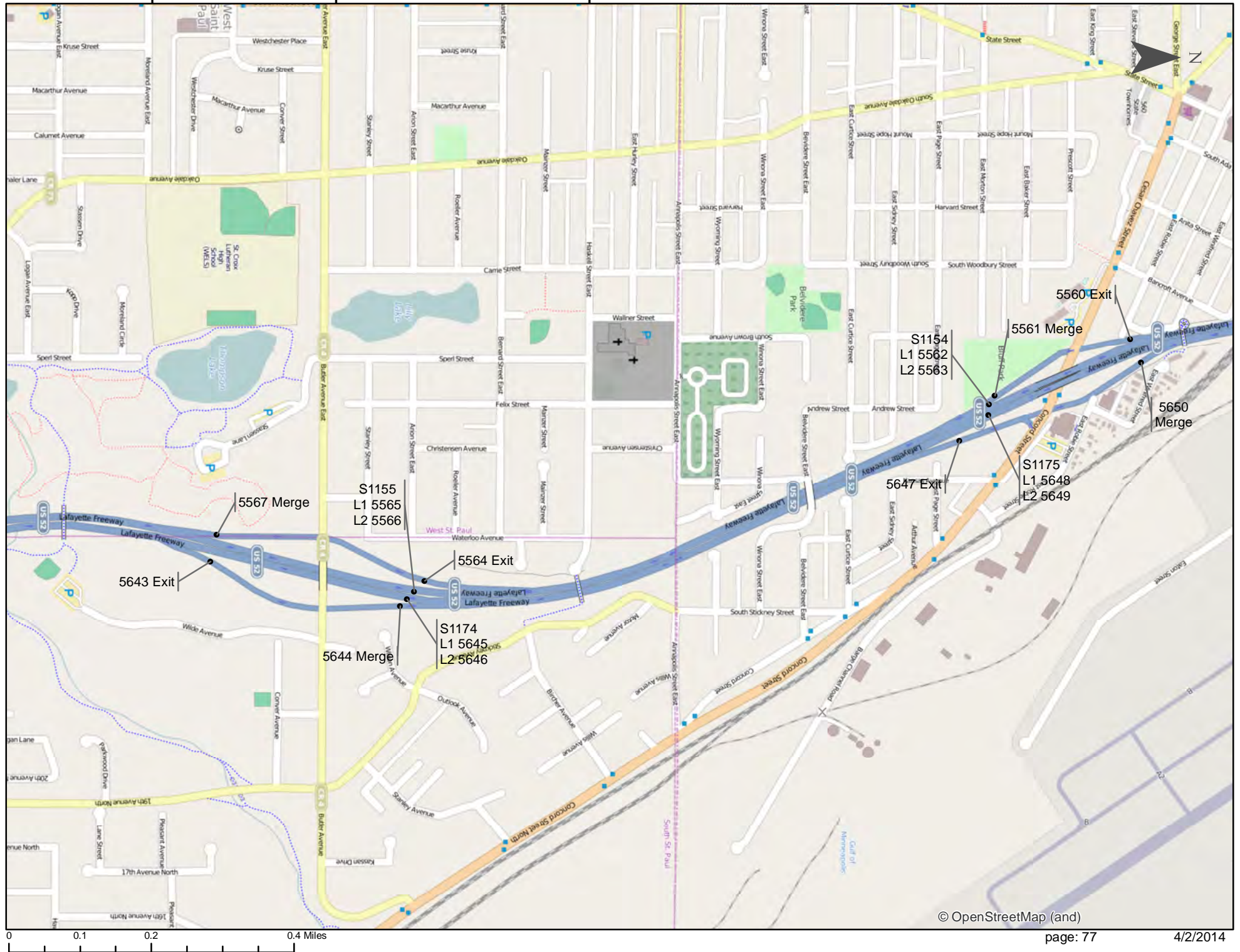






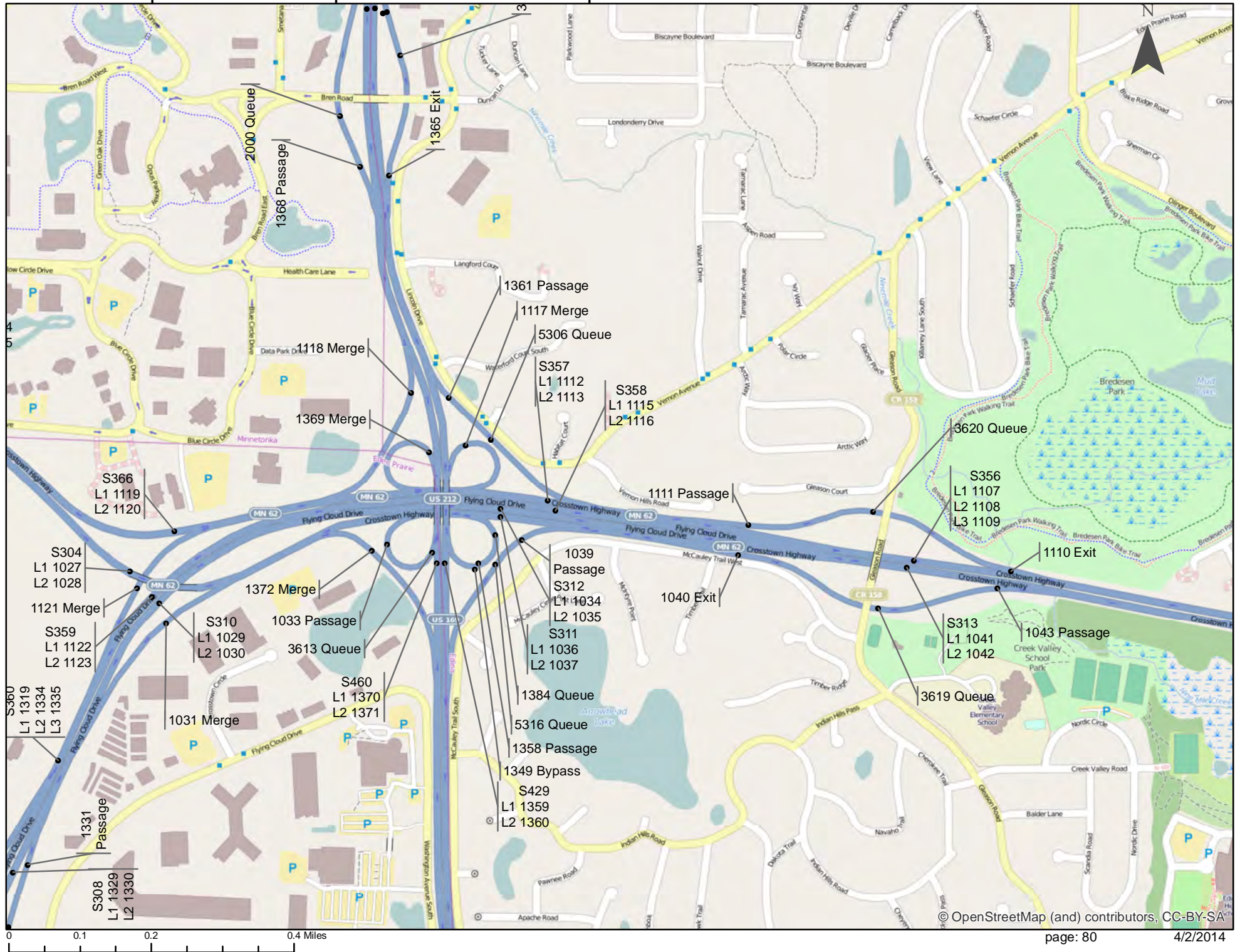




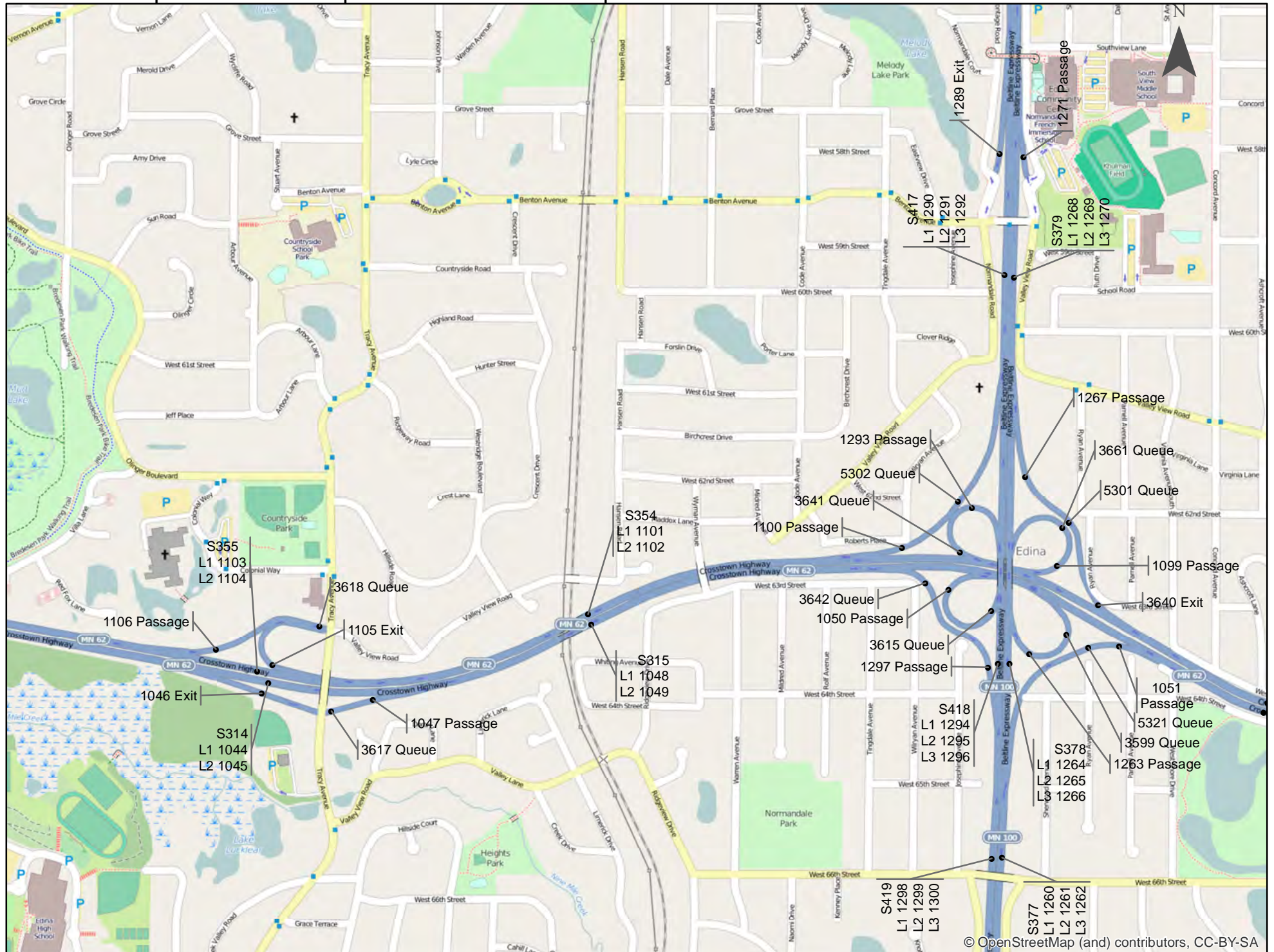


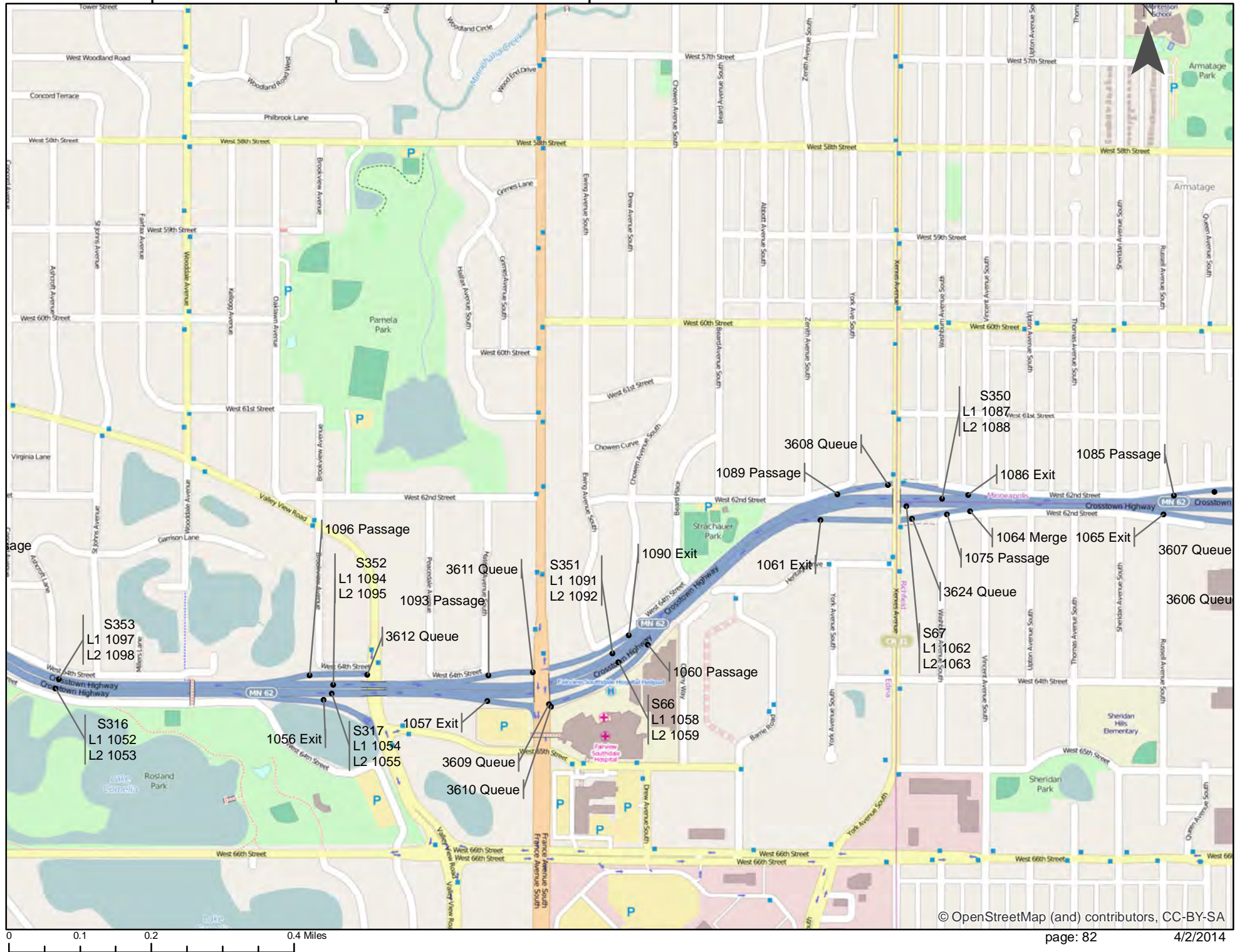


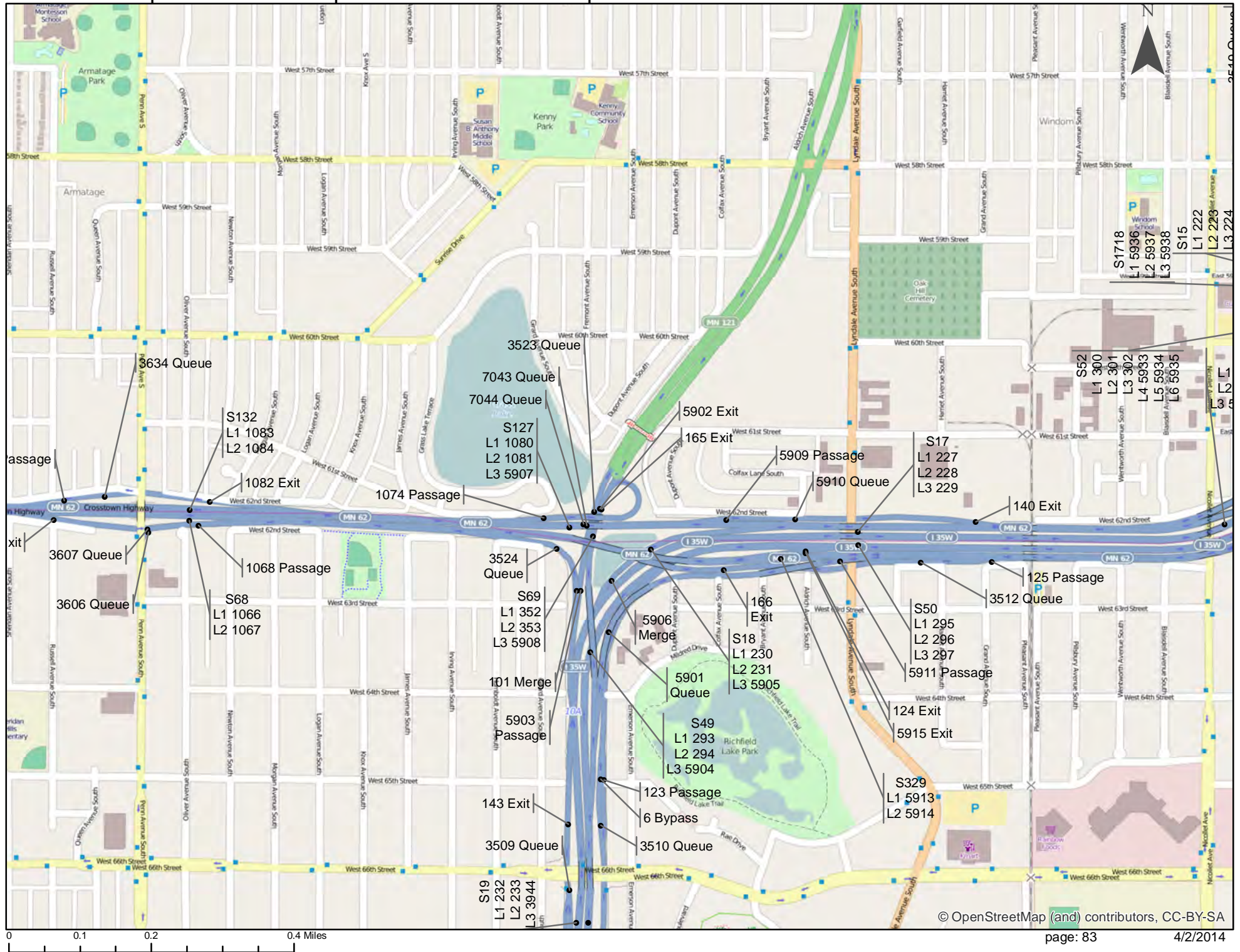


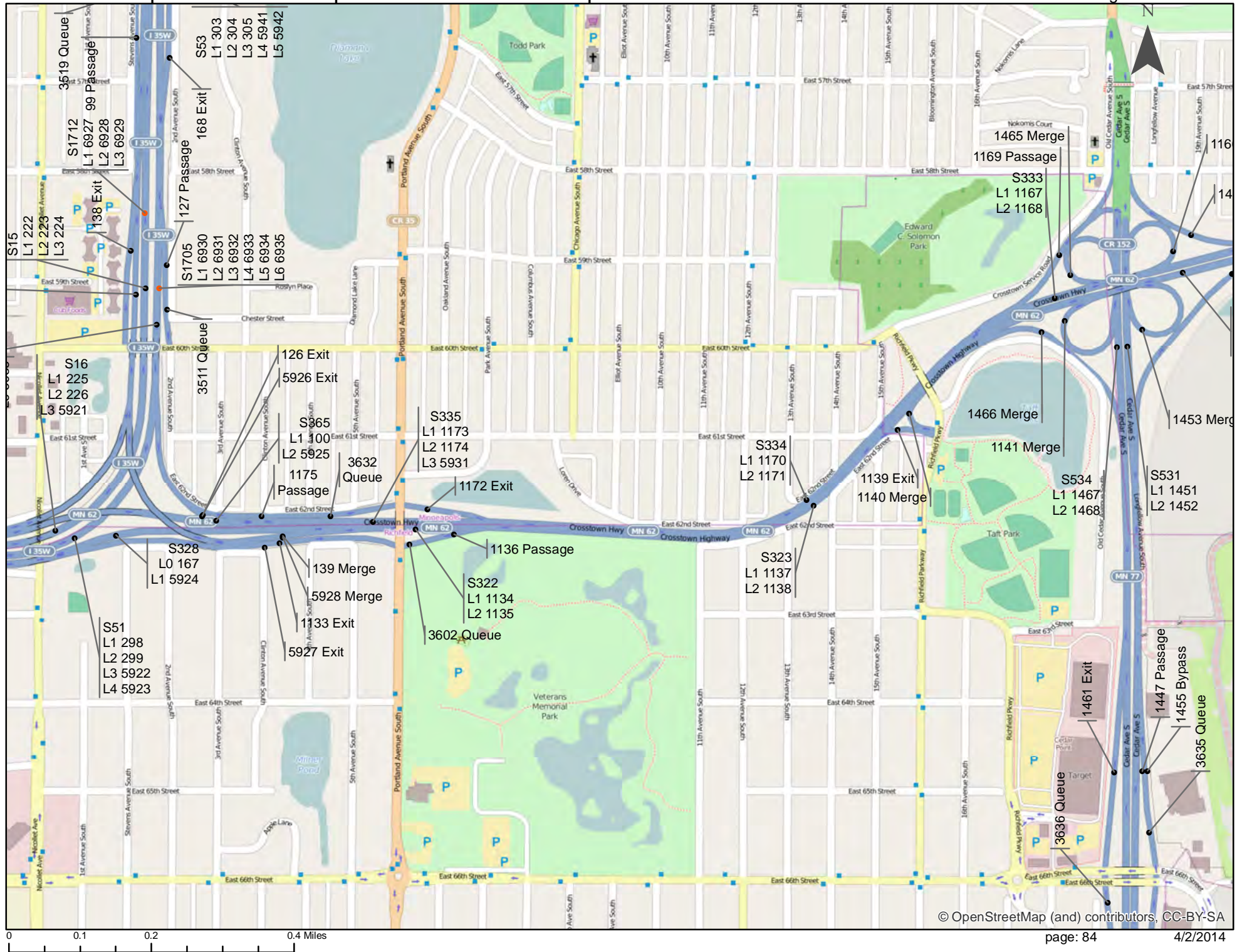




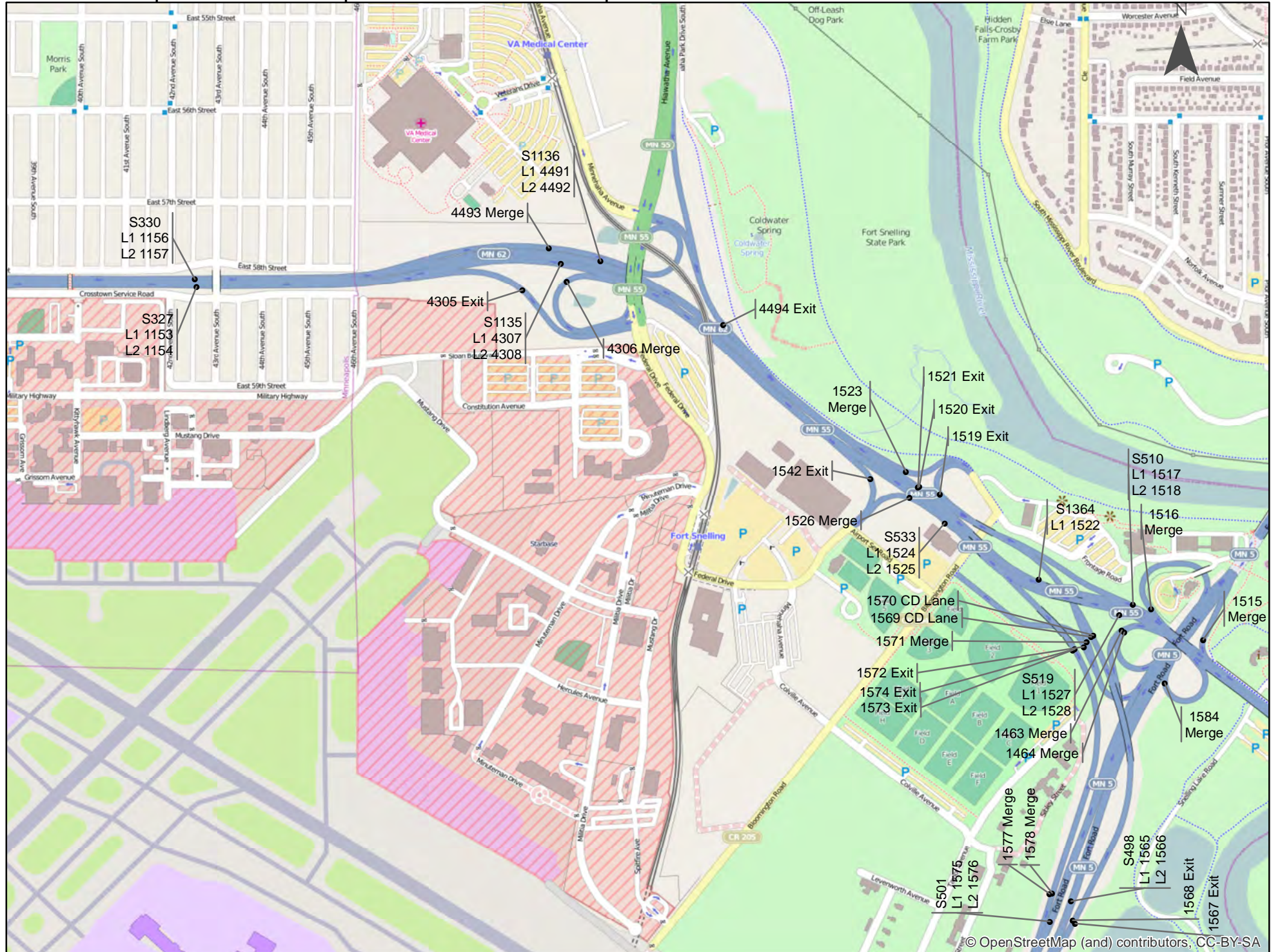




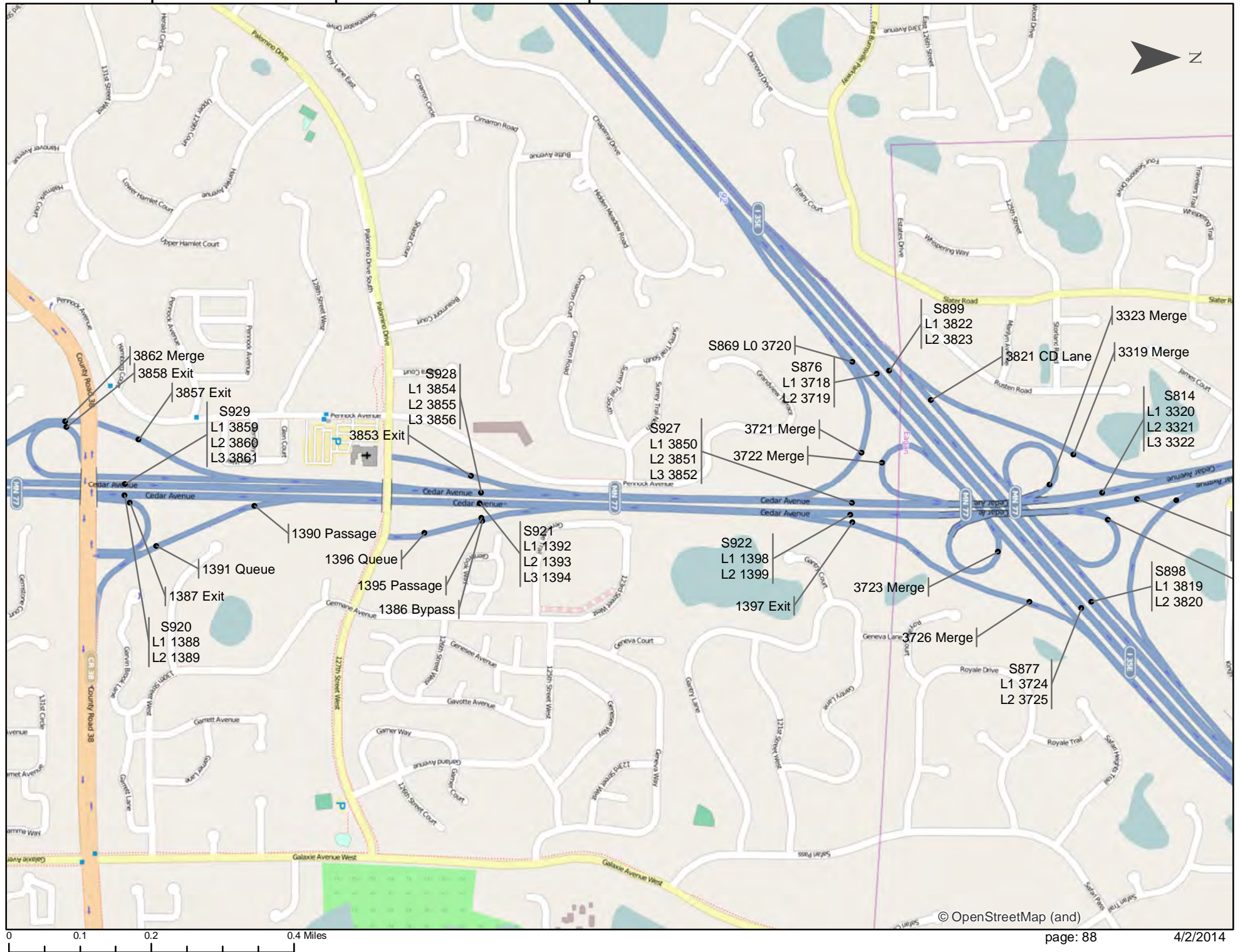




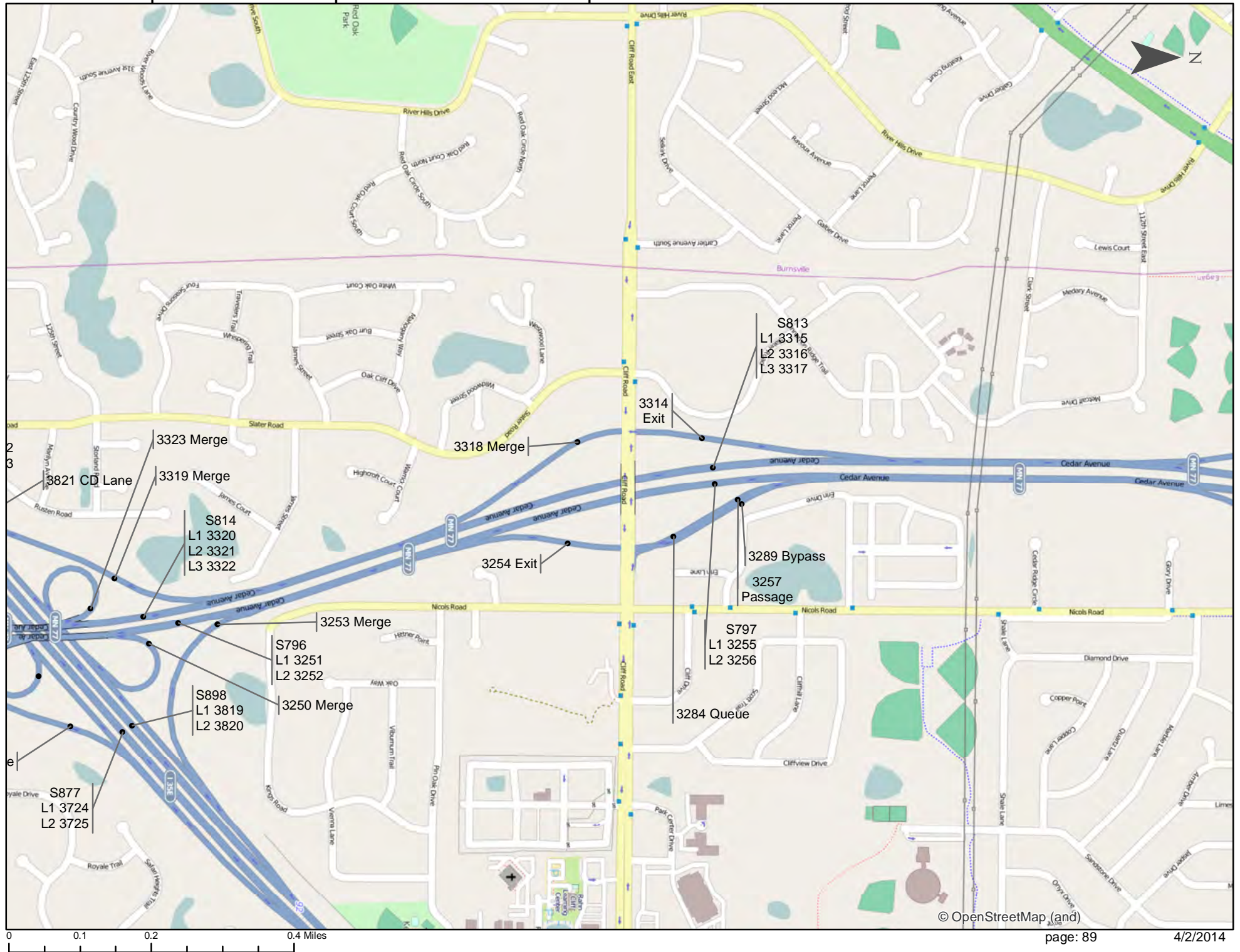


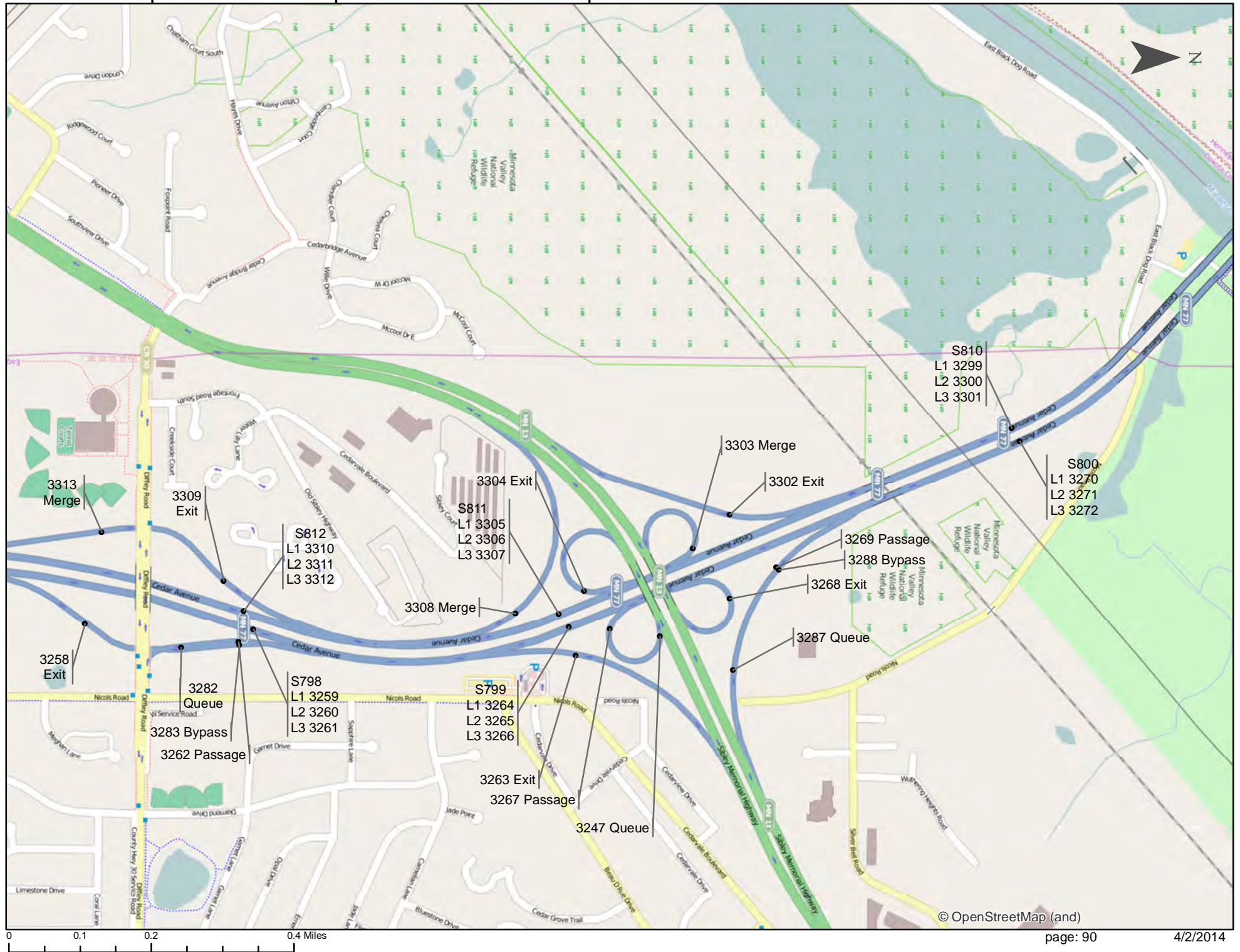


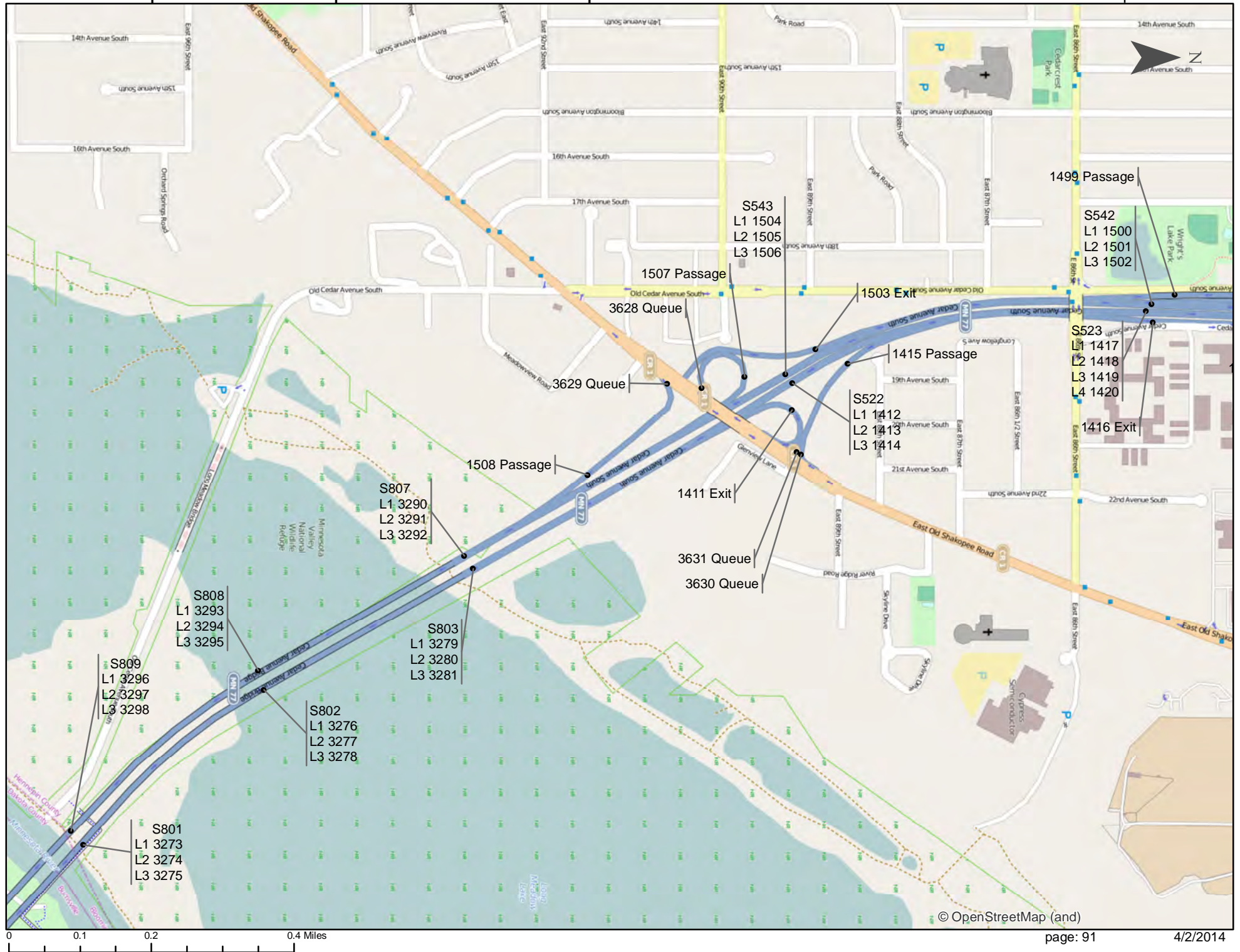


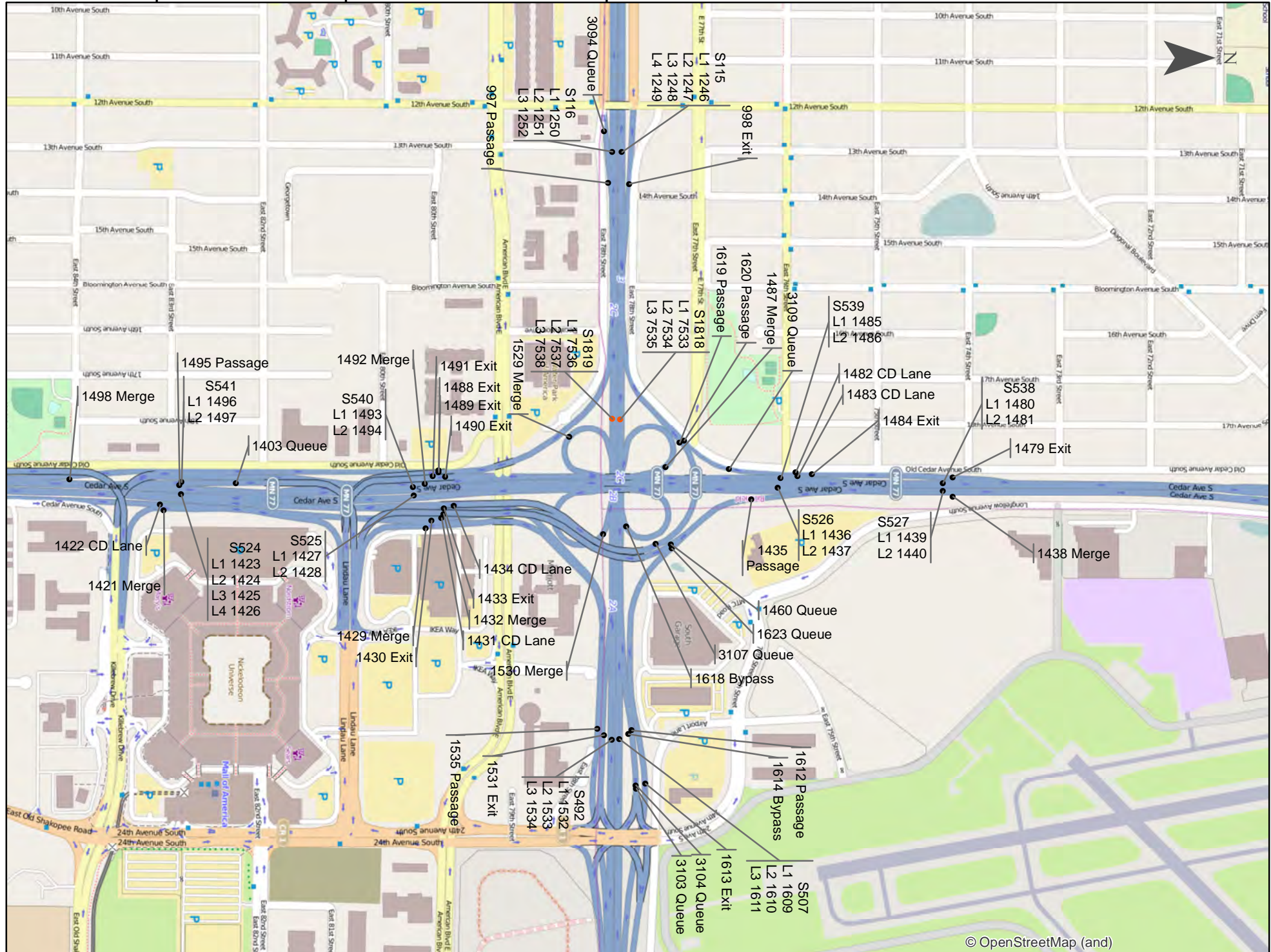


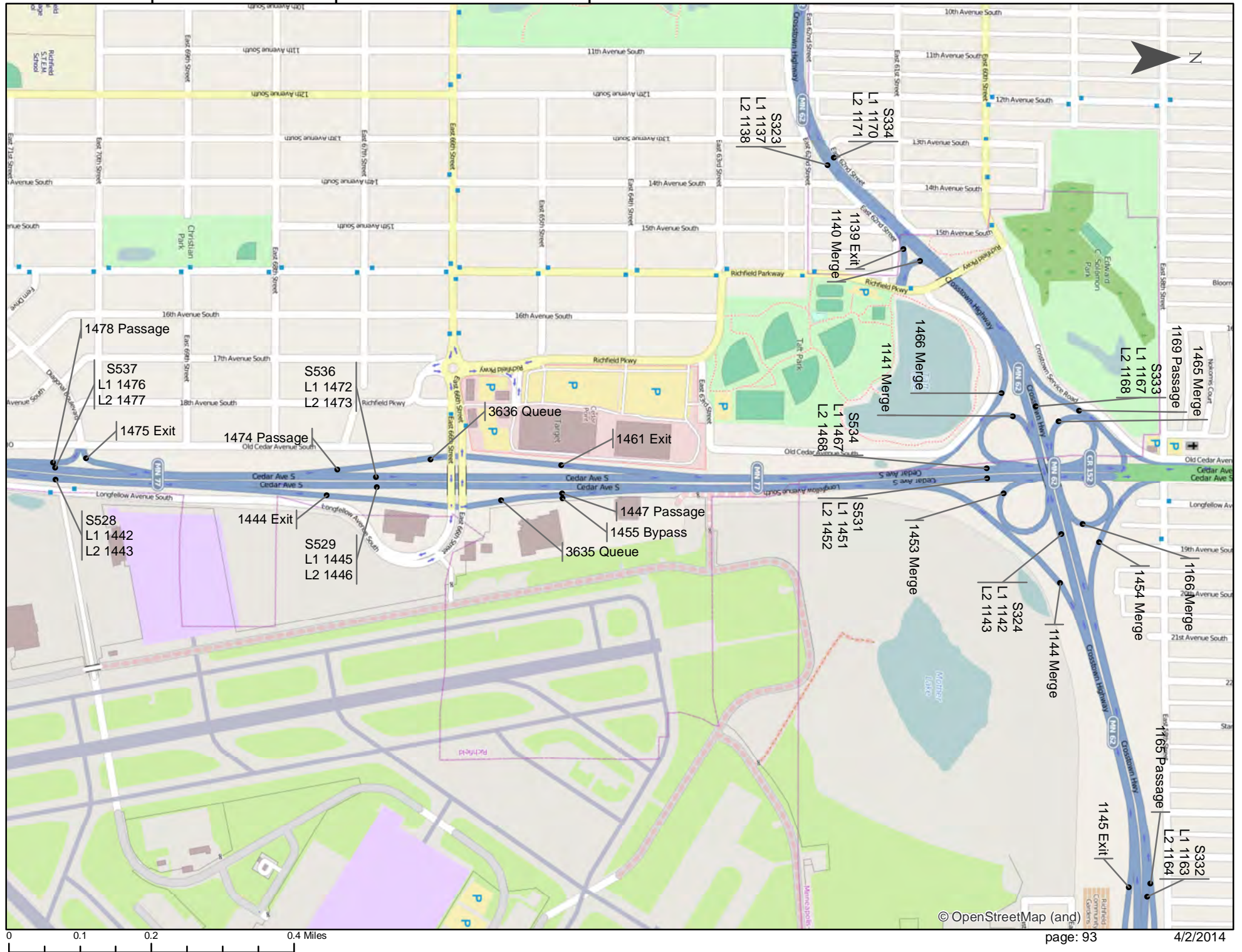


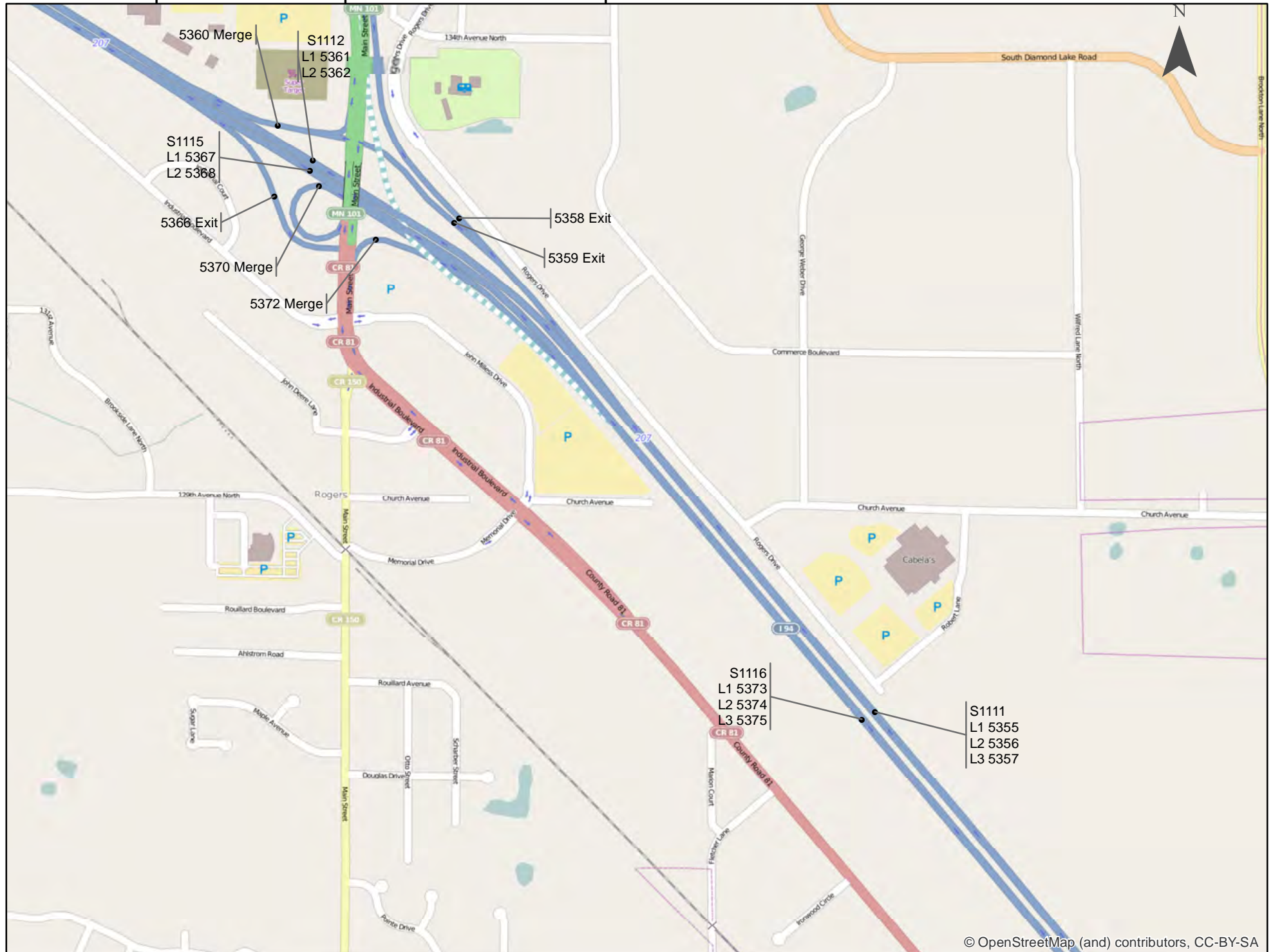




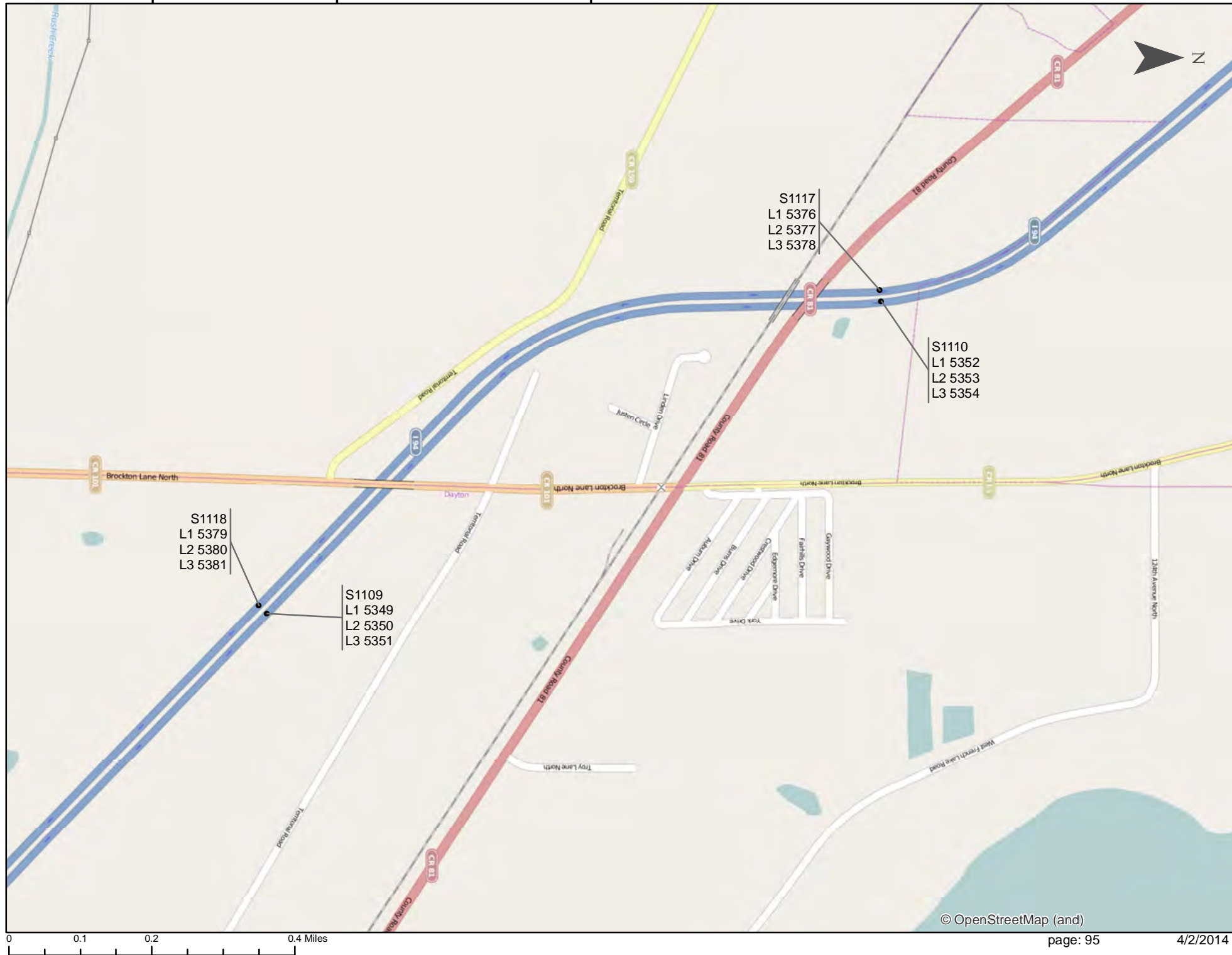


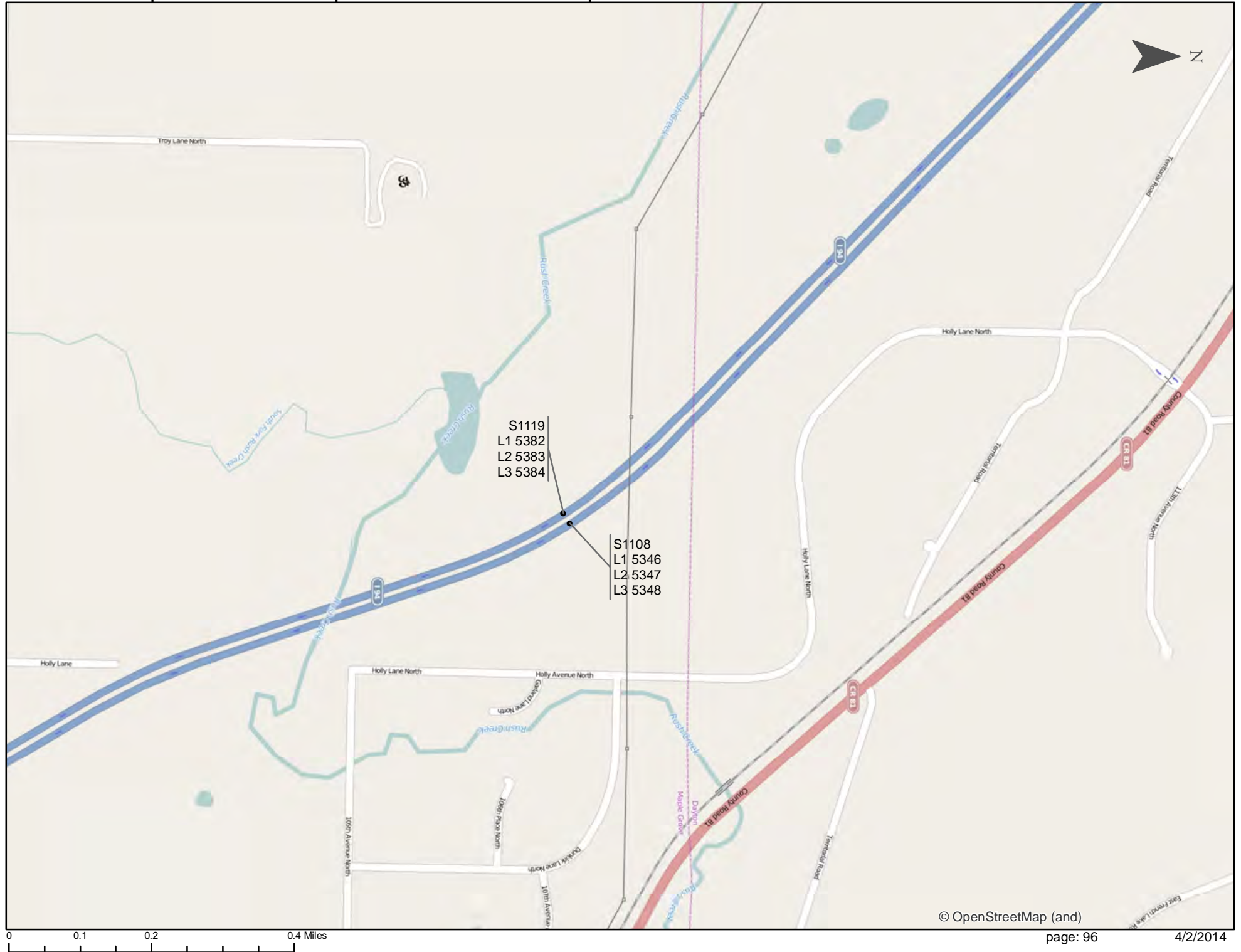




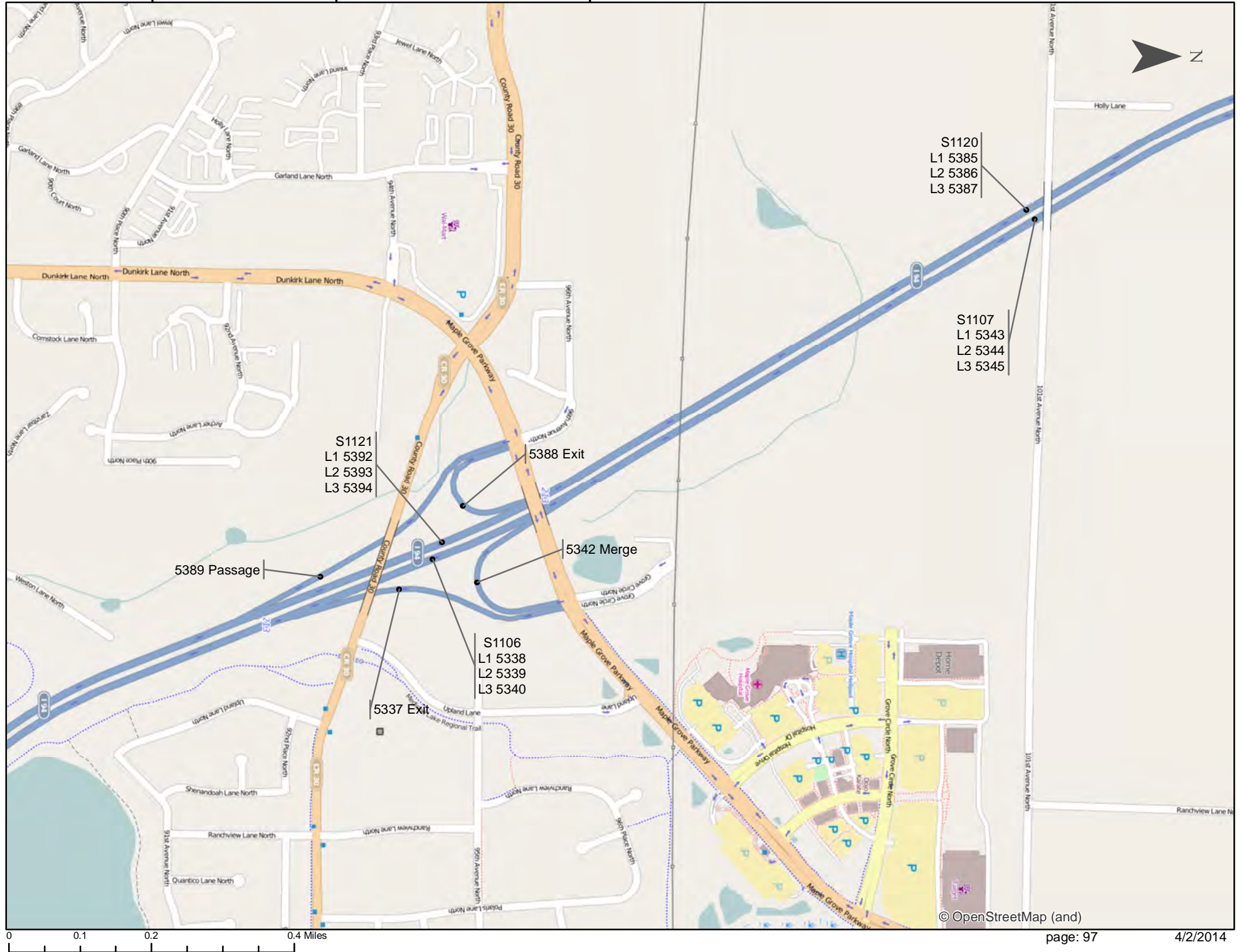


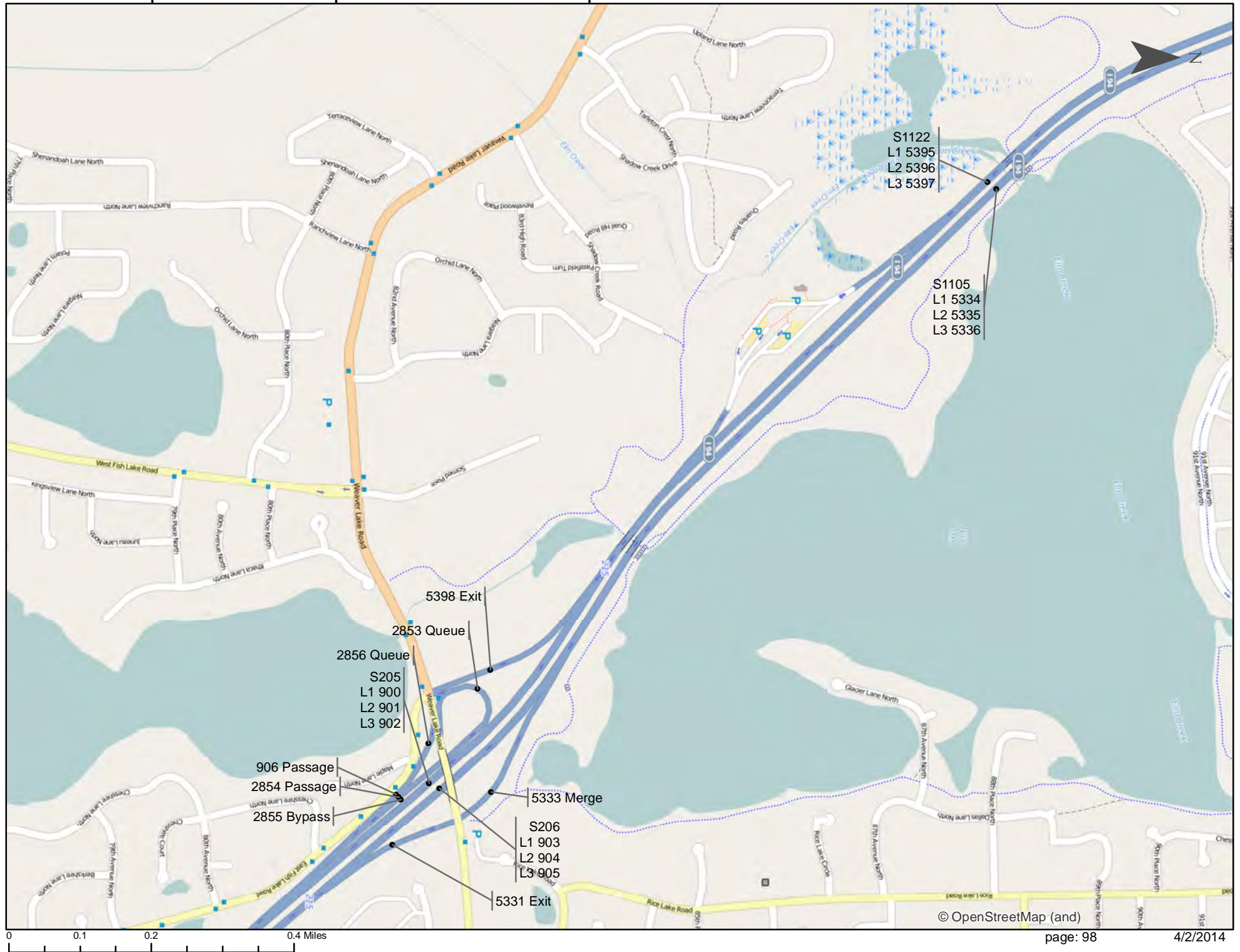
0 0.1 0.2 0.4 Miles

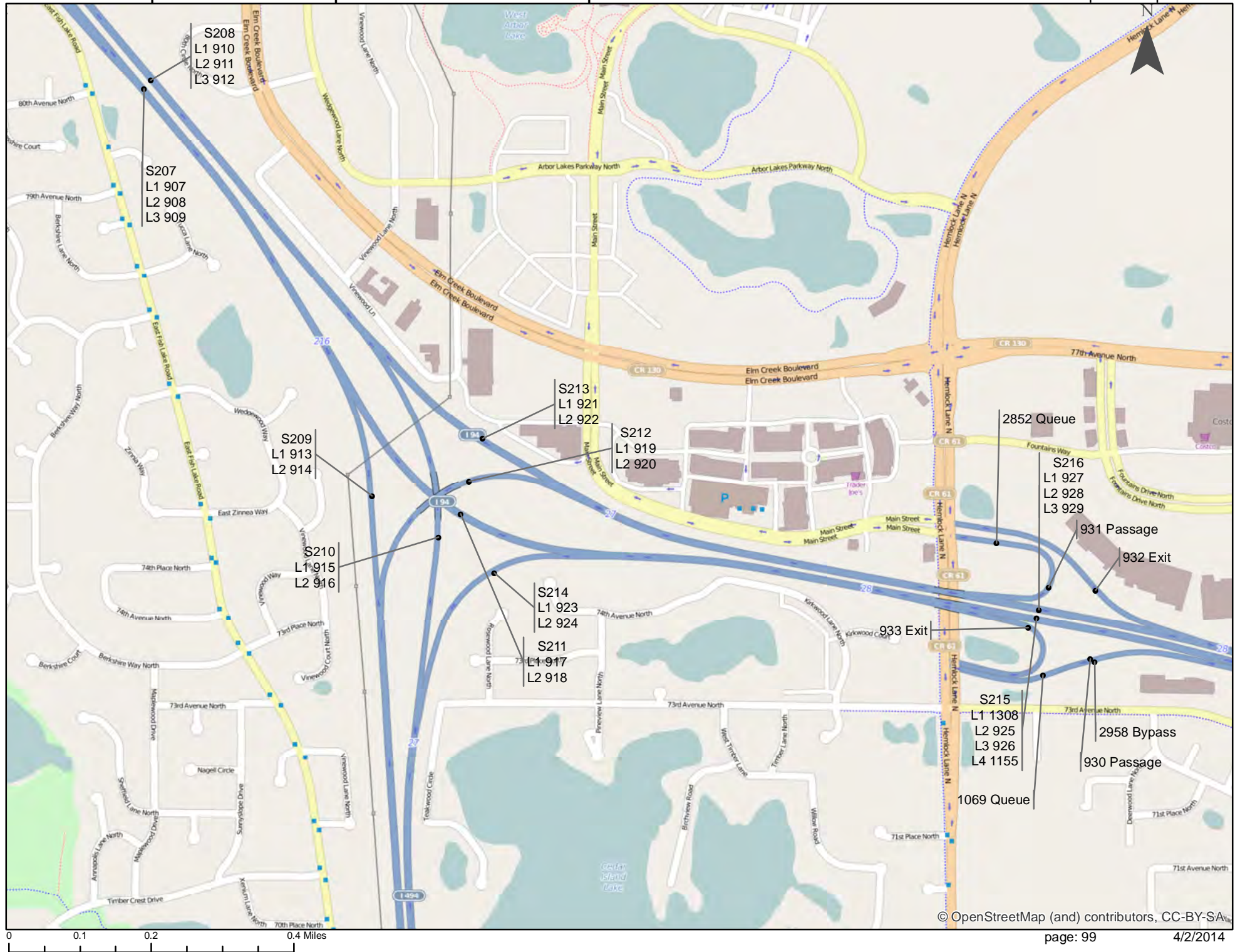


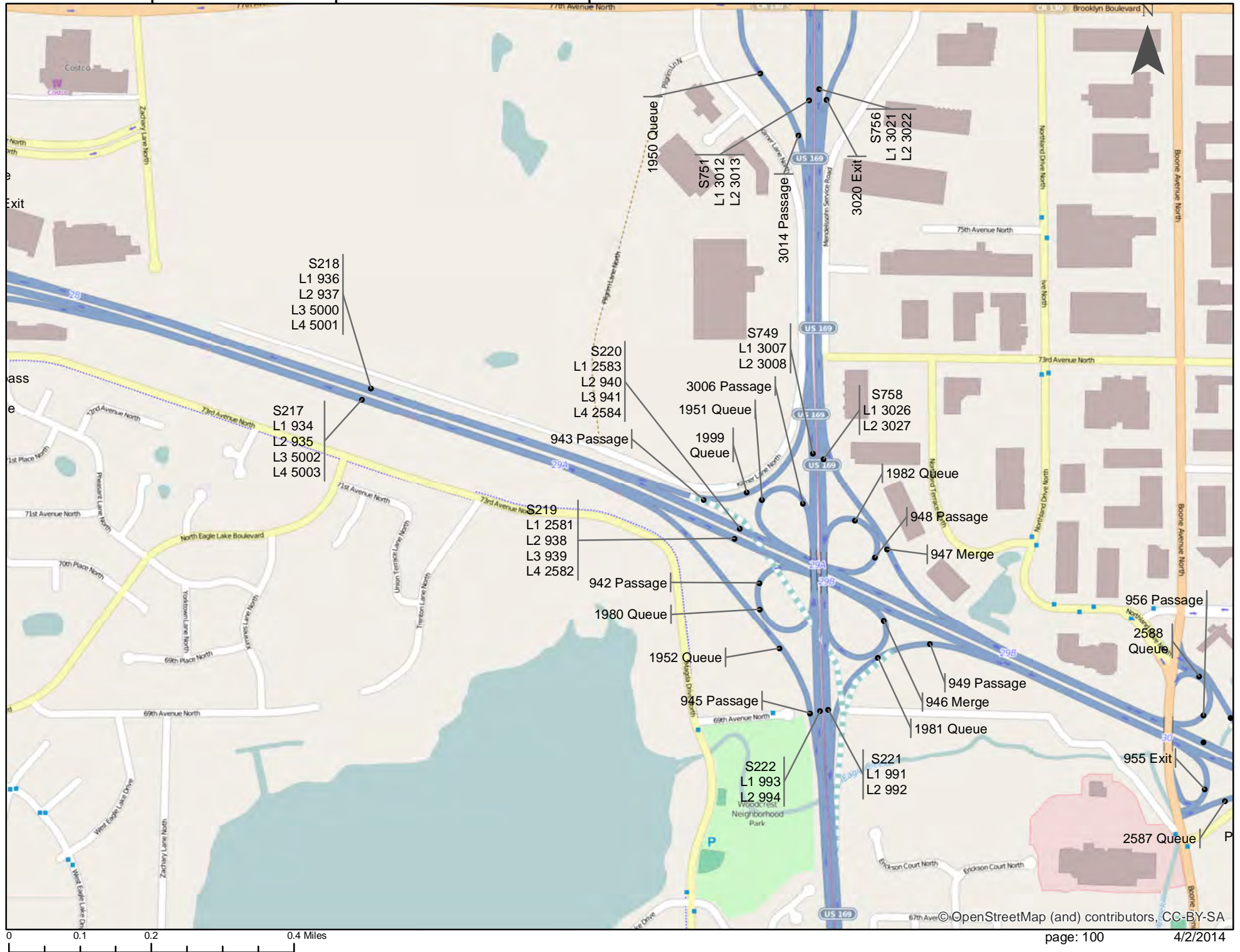


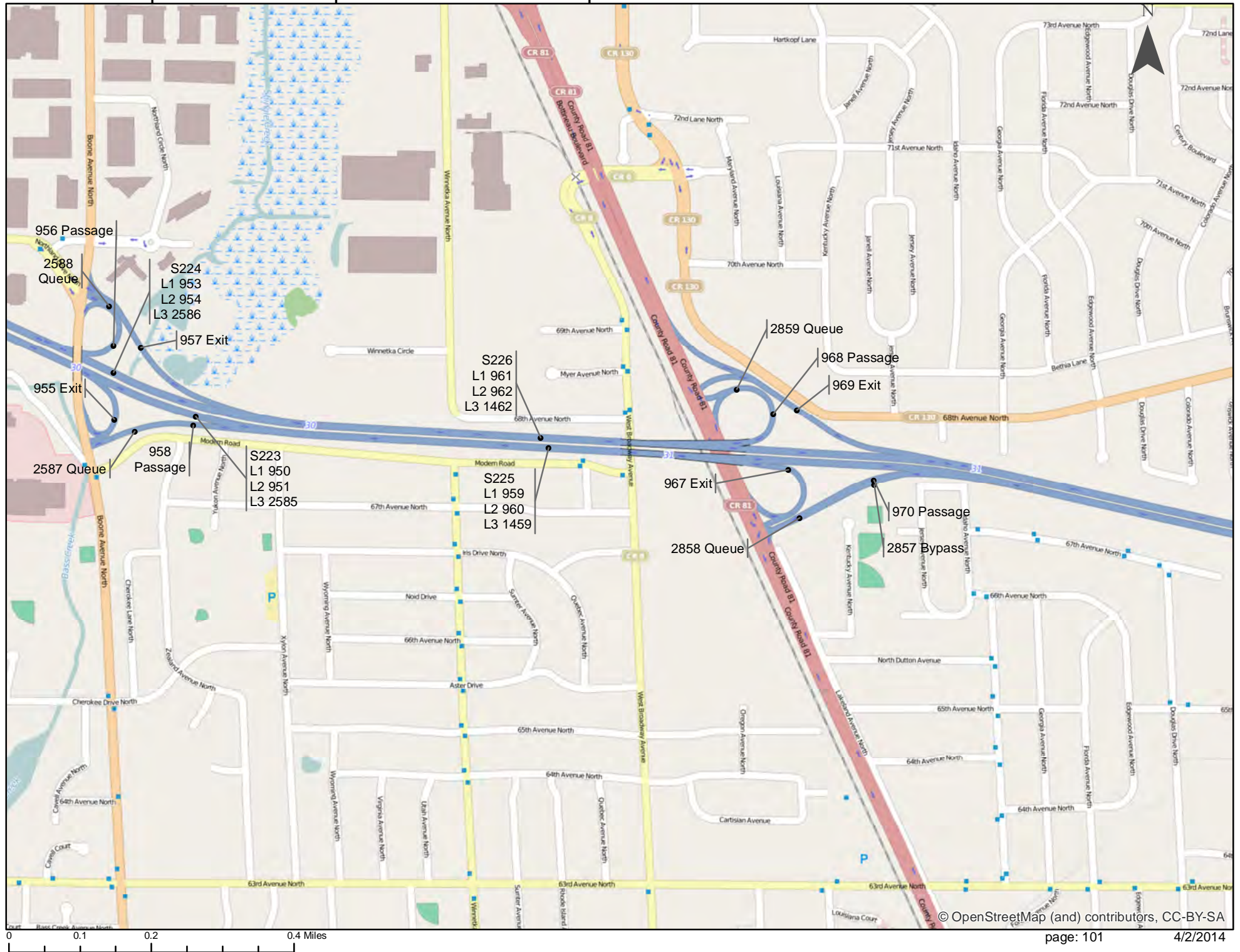


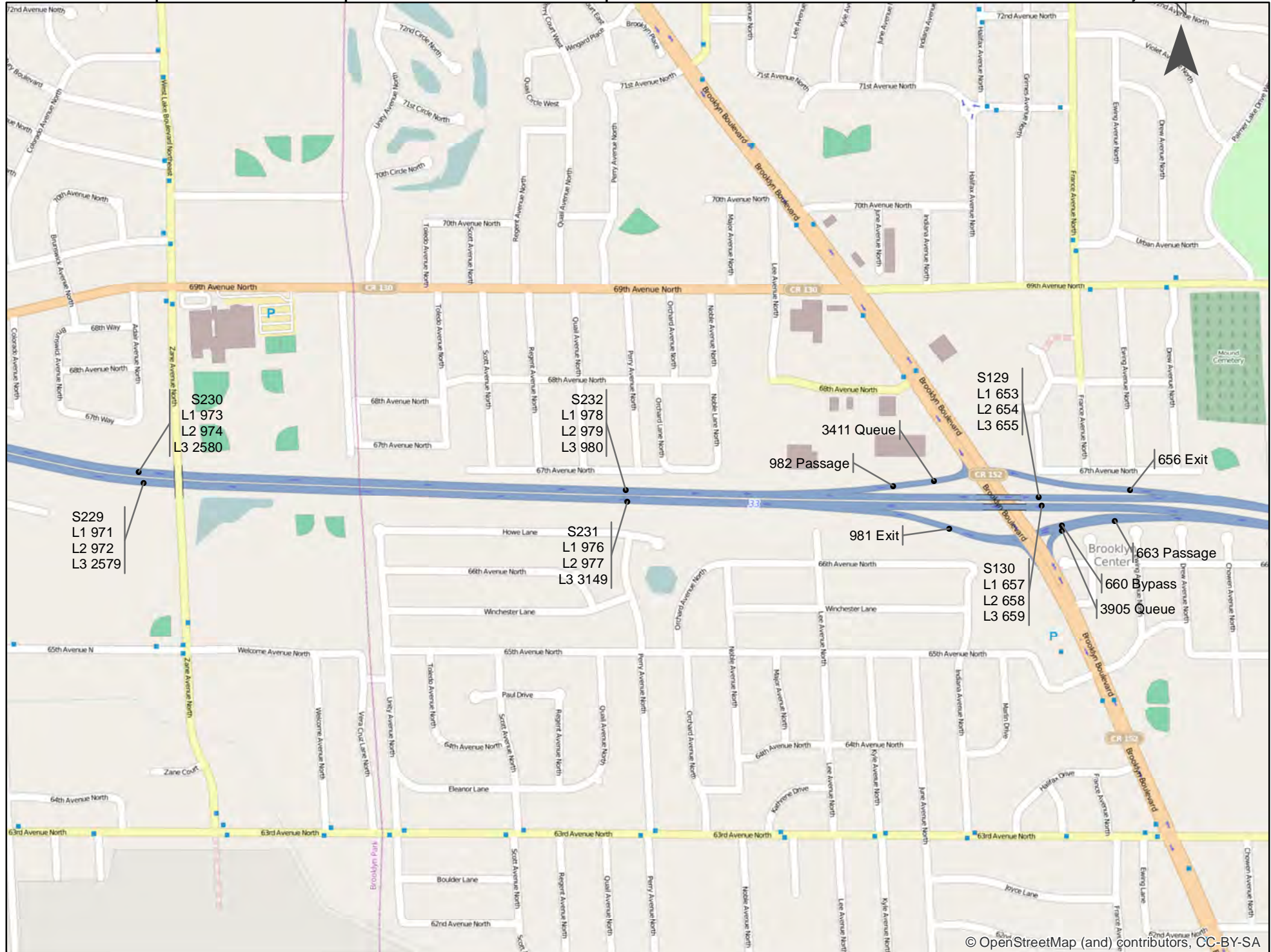












S230  
L1 973  
L2 974  
L3 2580

S232  
L1 978  
L2 979  
L3 980

S129  
L1 653  
L2 654  
L3 655

3411 Queue

982 Passage

656 Exit

S229  
L1 971  
L2 972  
L3 2579

S231  
L1 976  
L2 977  
L3 3149

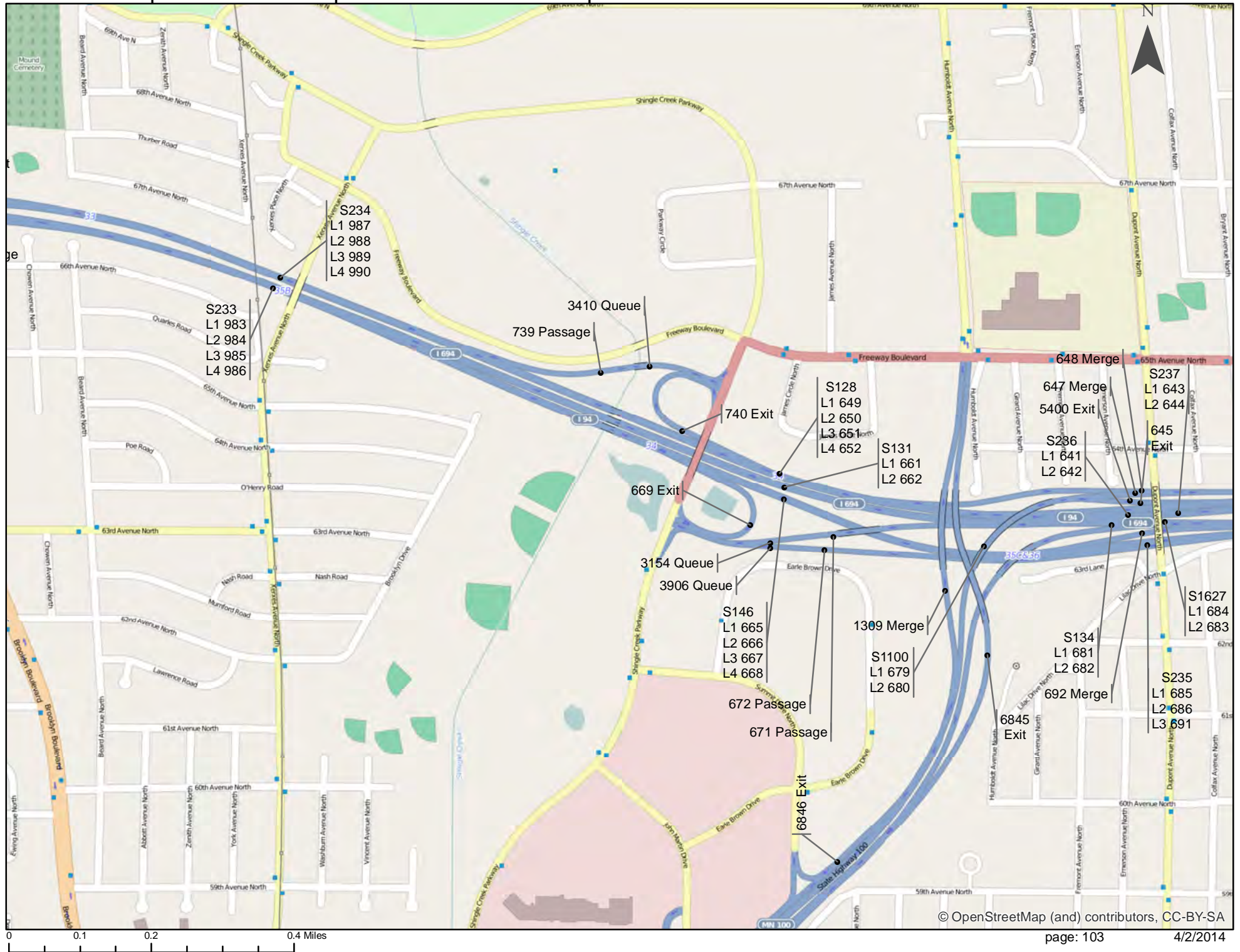
981 Exit

S130  
L1 657  
L2 658  
L3 659

663 Passage

660 Bypass

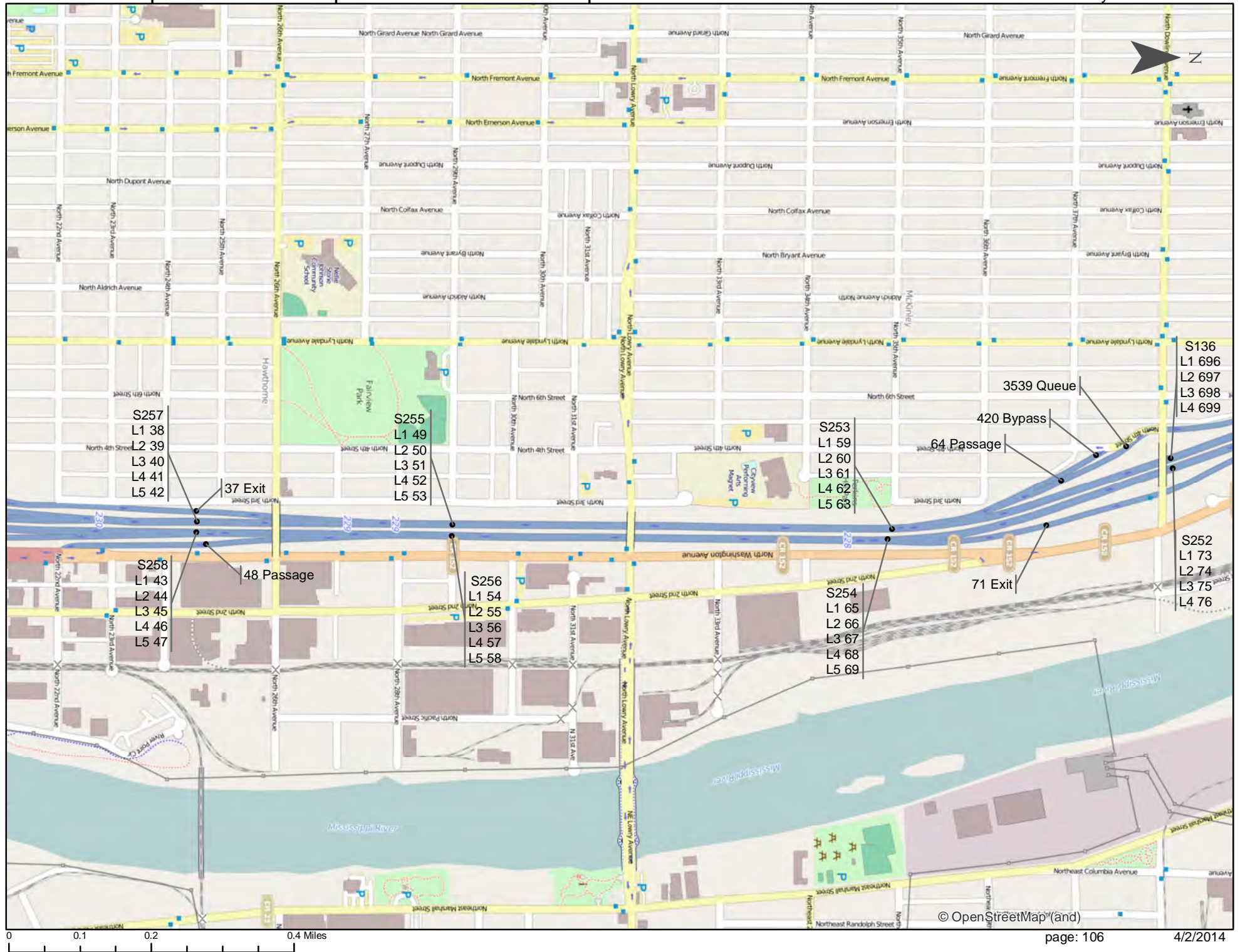
3905 Queue

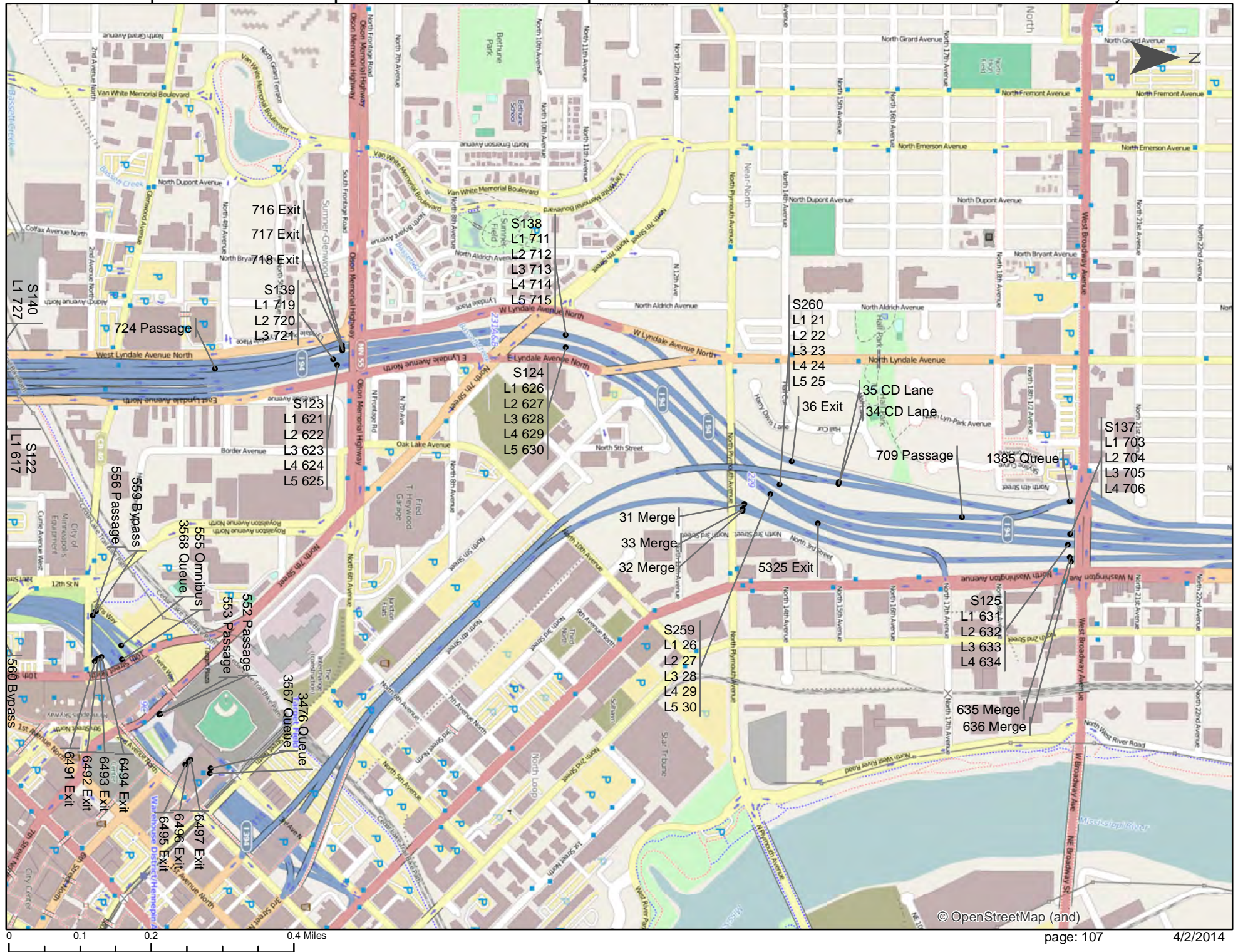




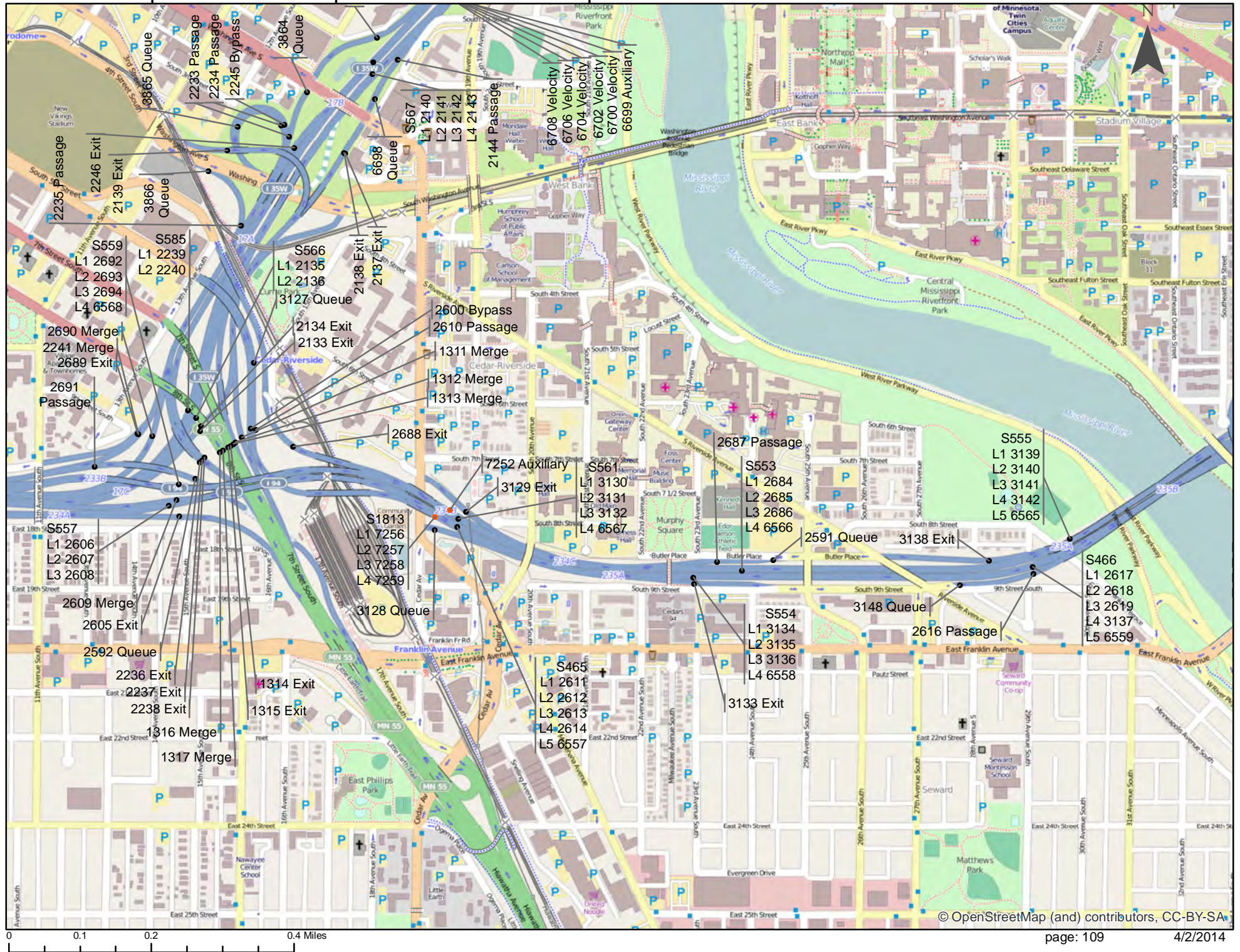




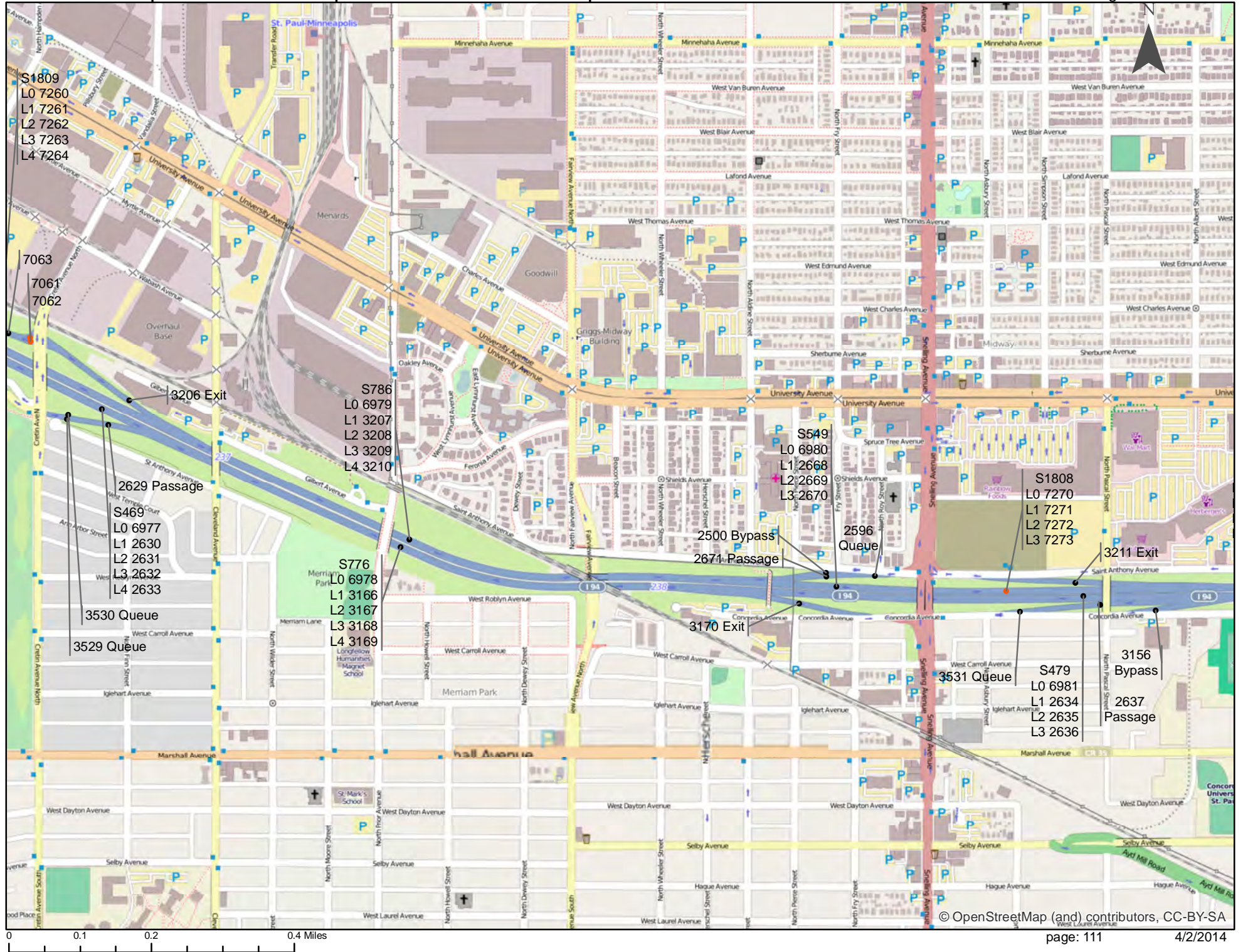


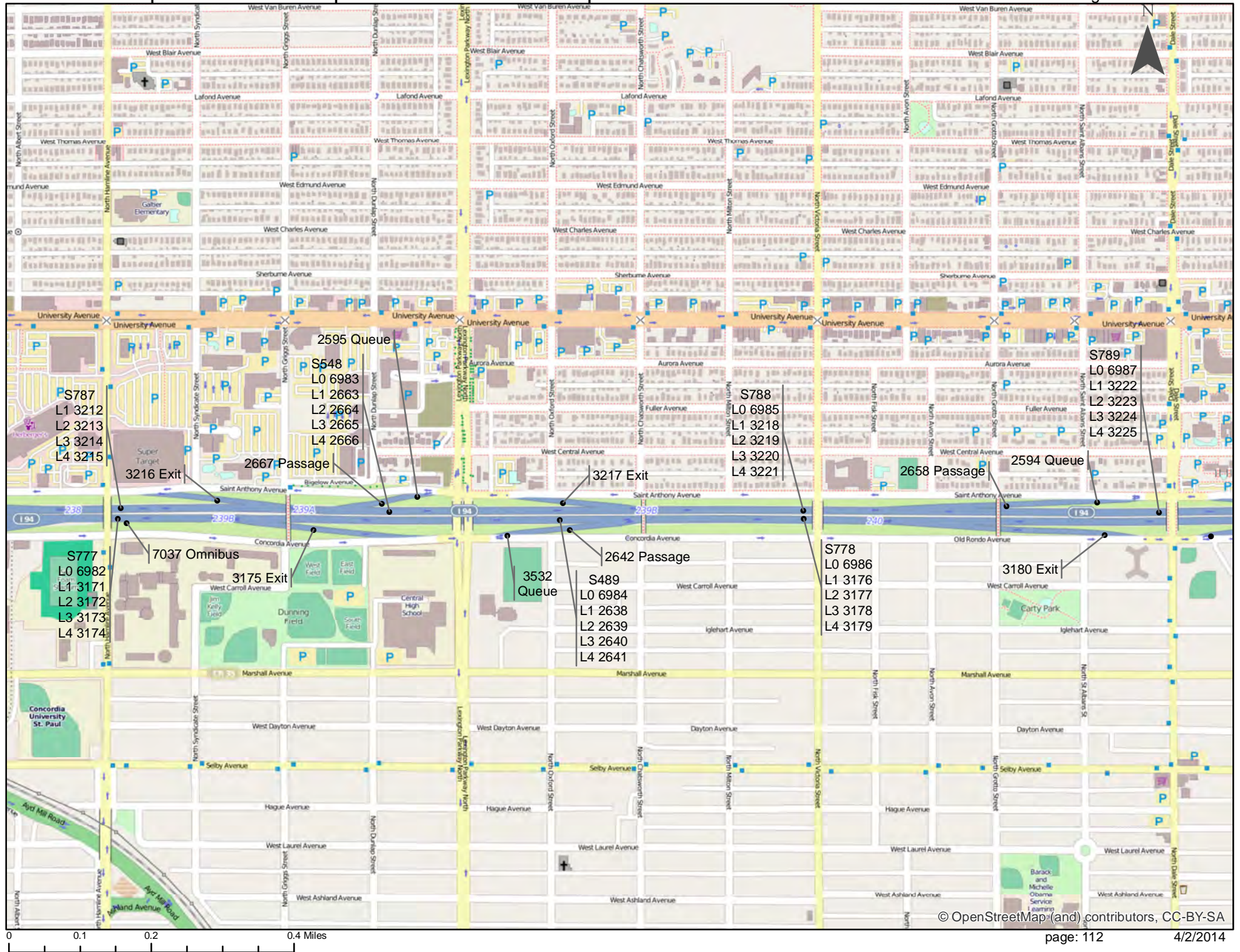




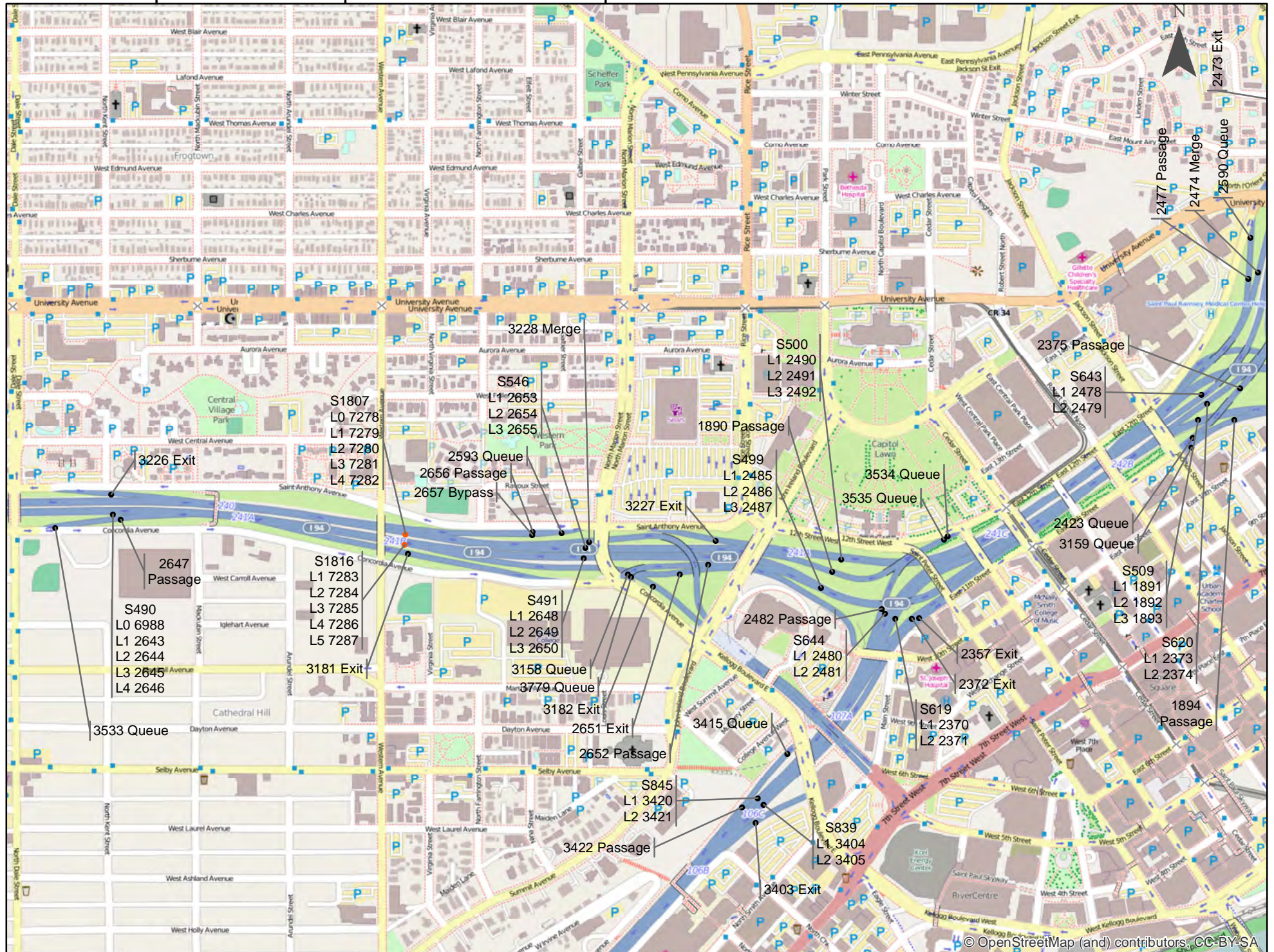


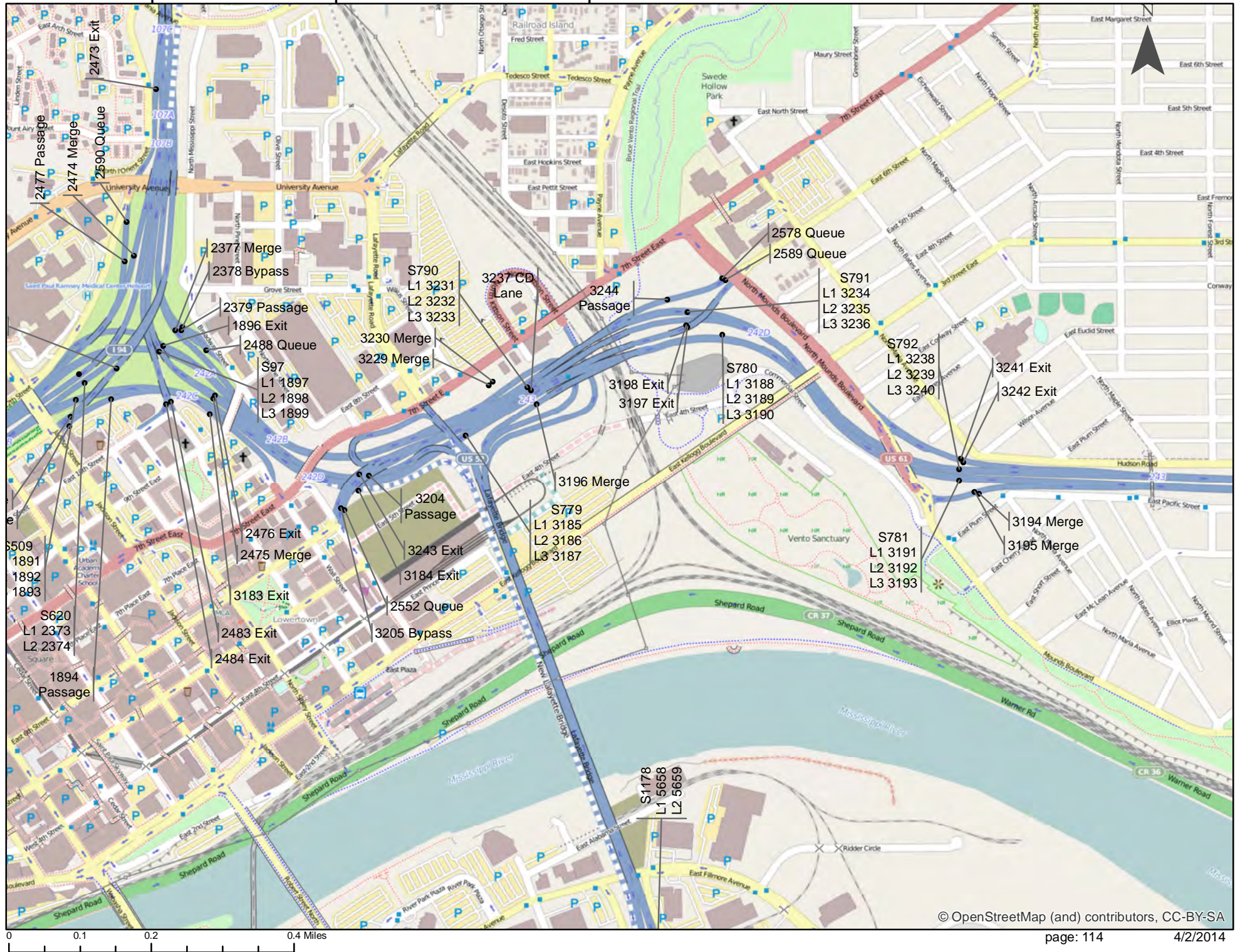


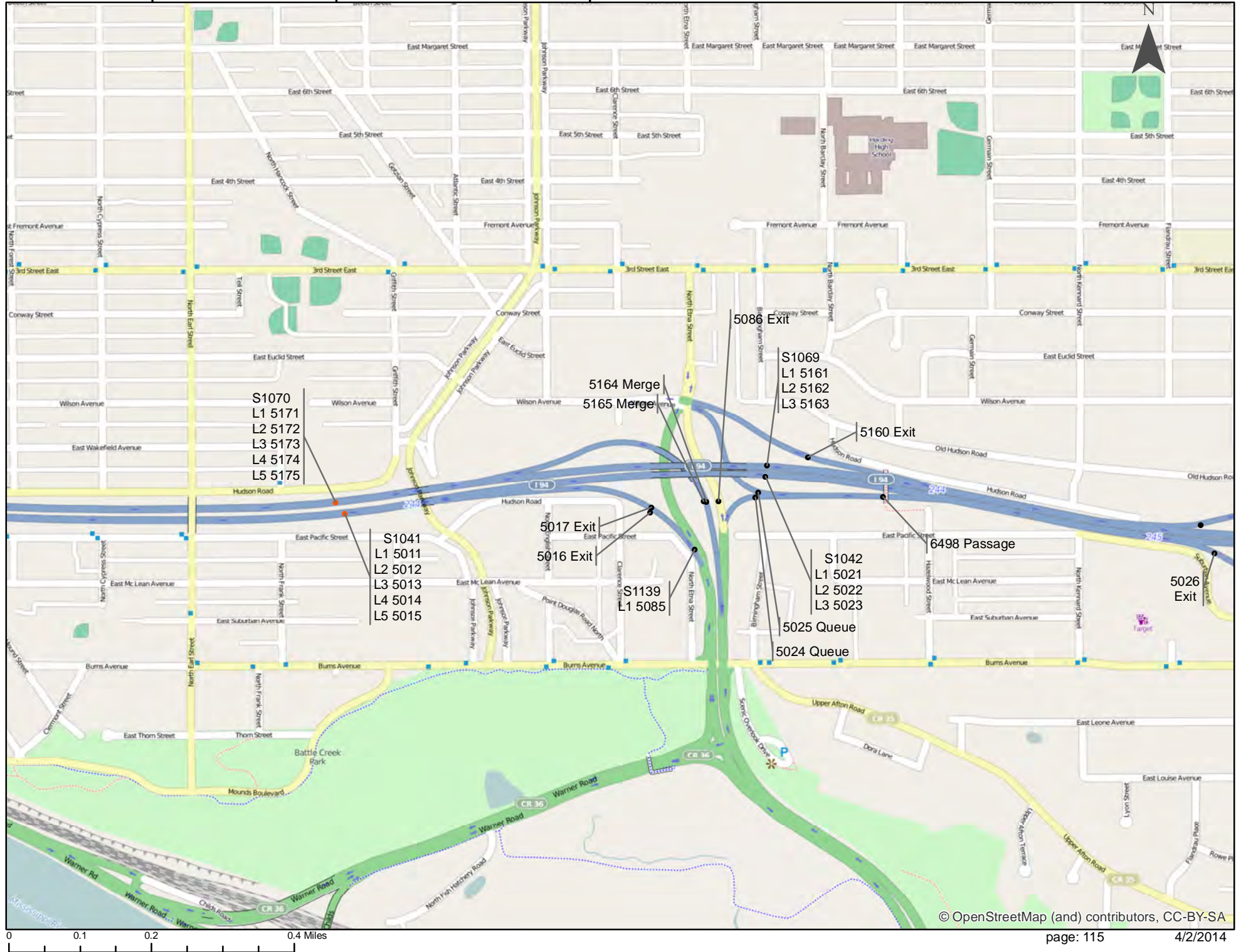


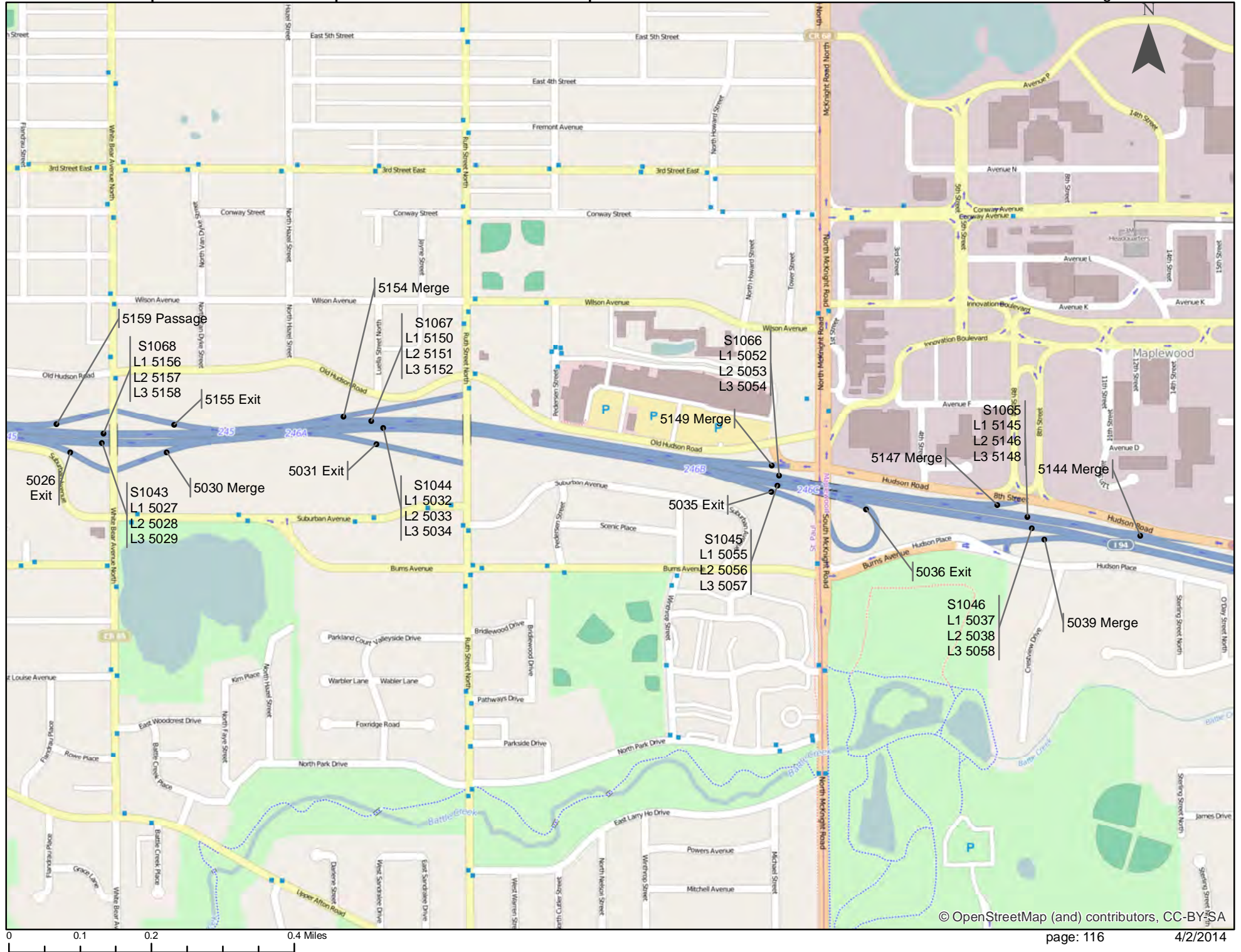


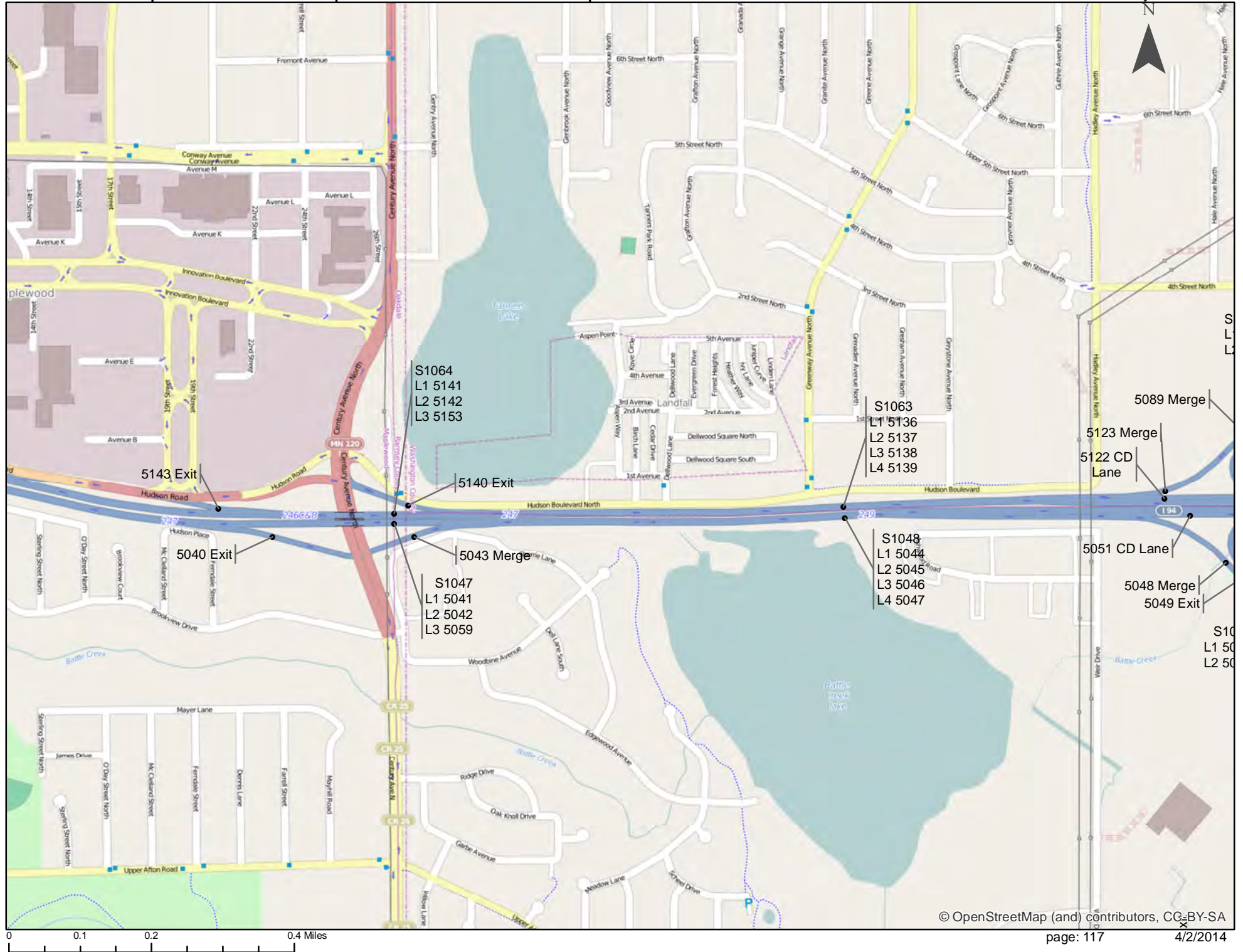


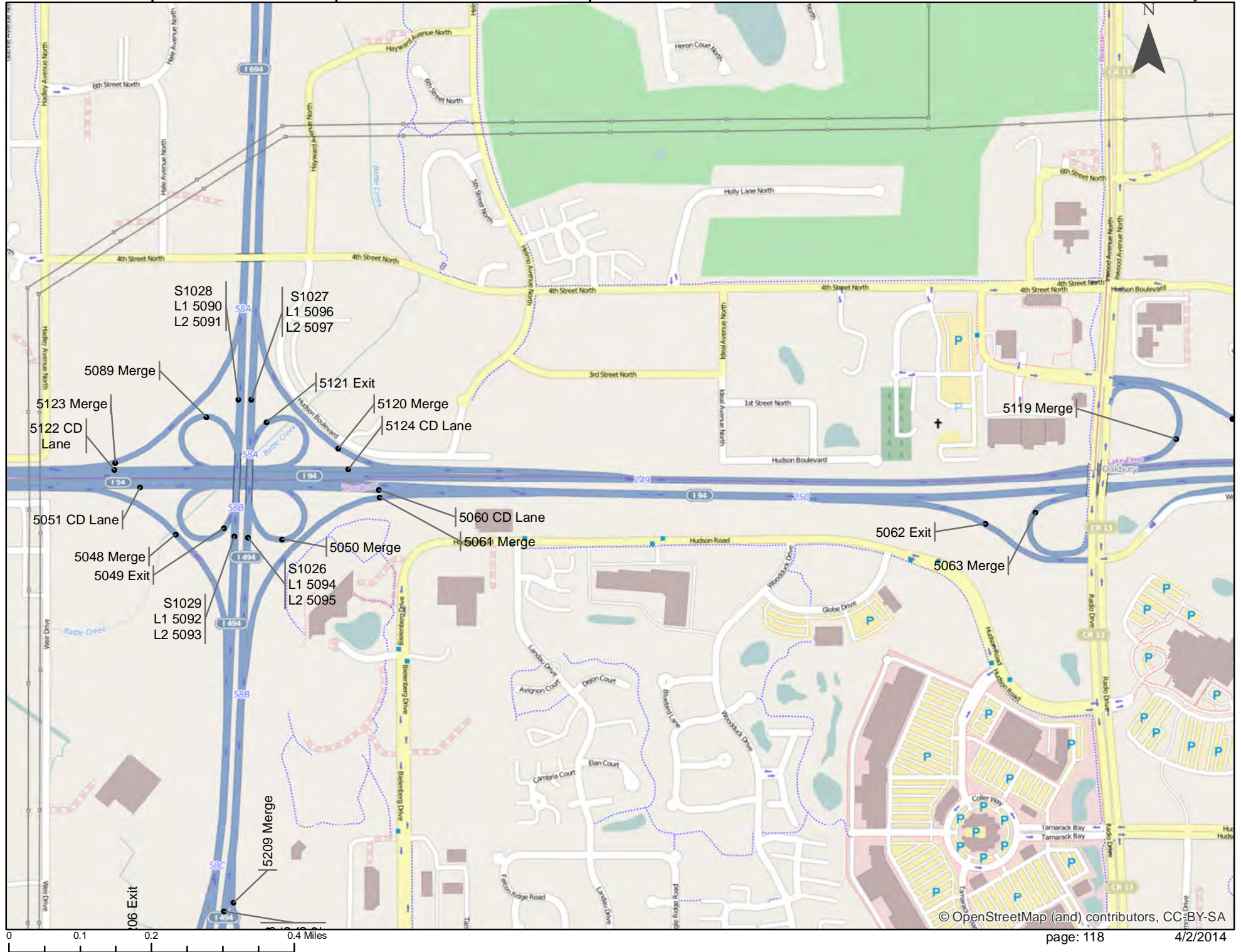


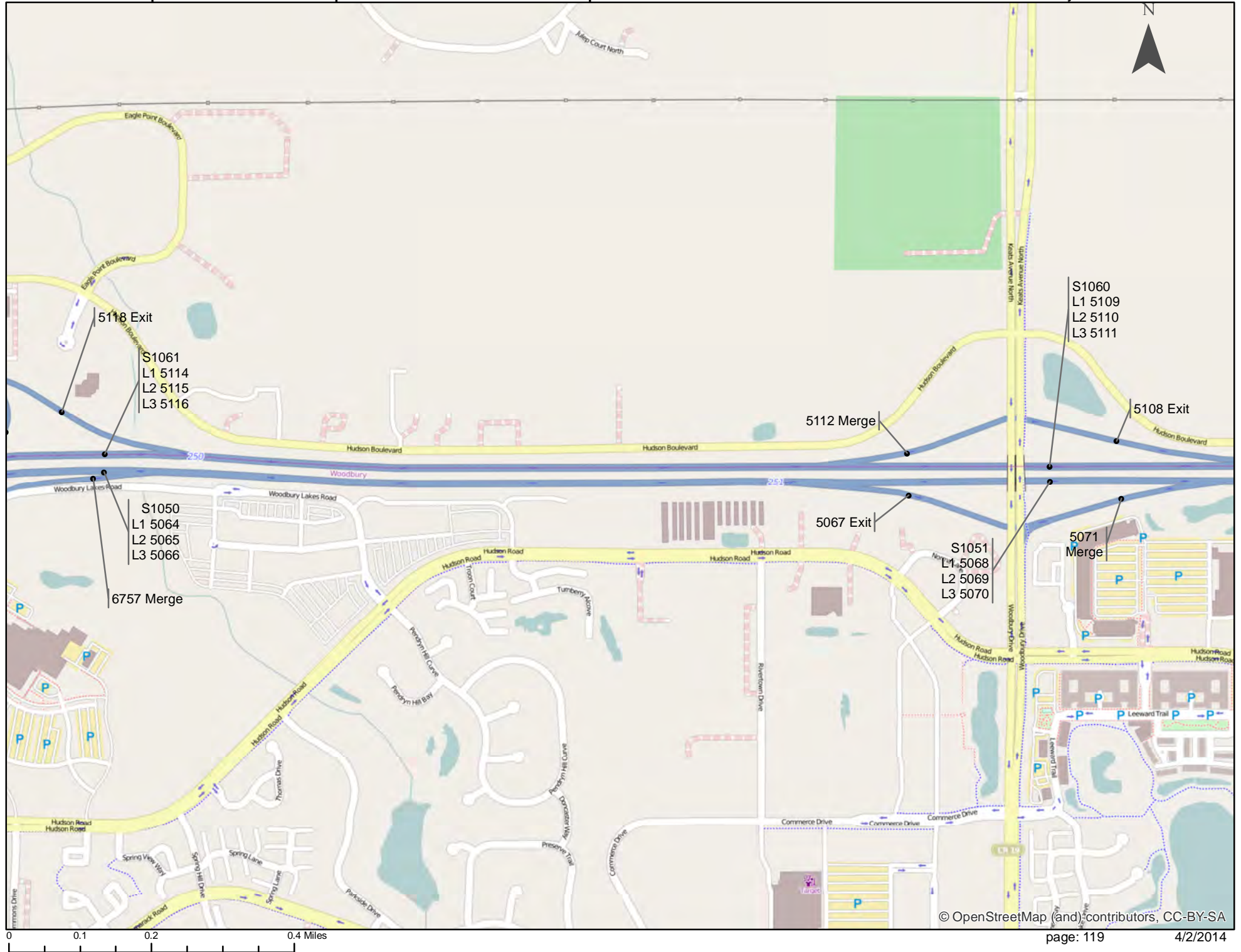


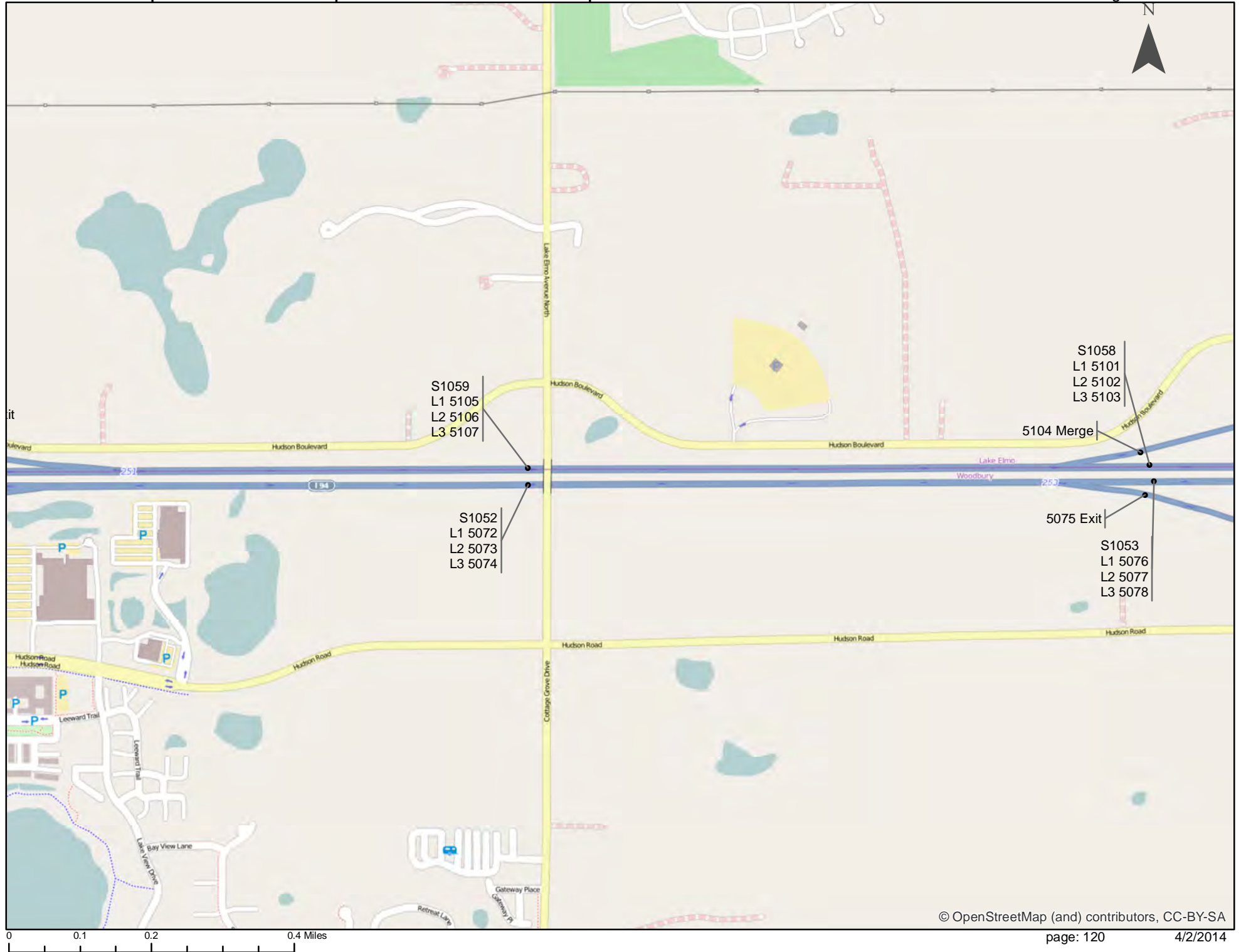




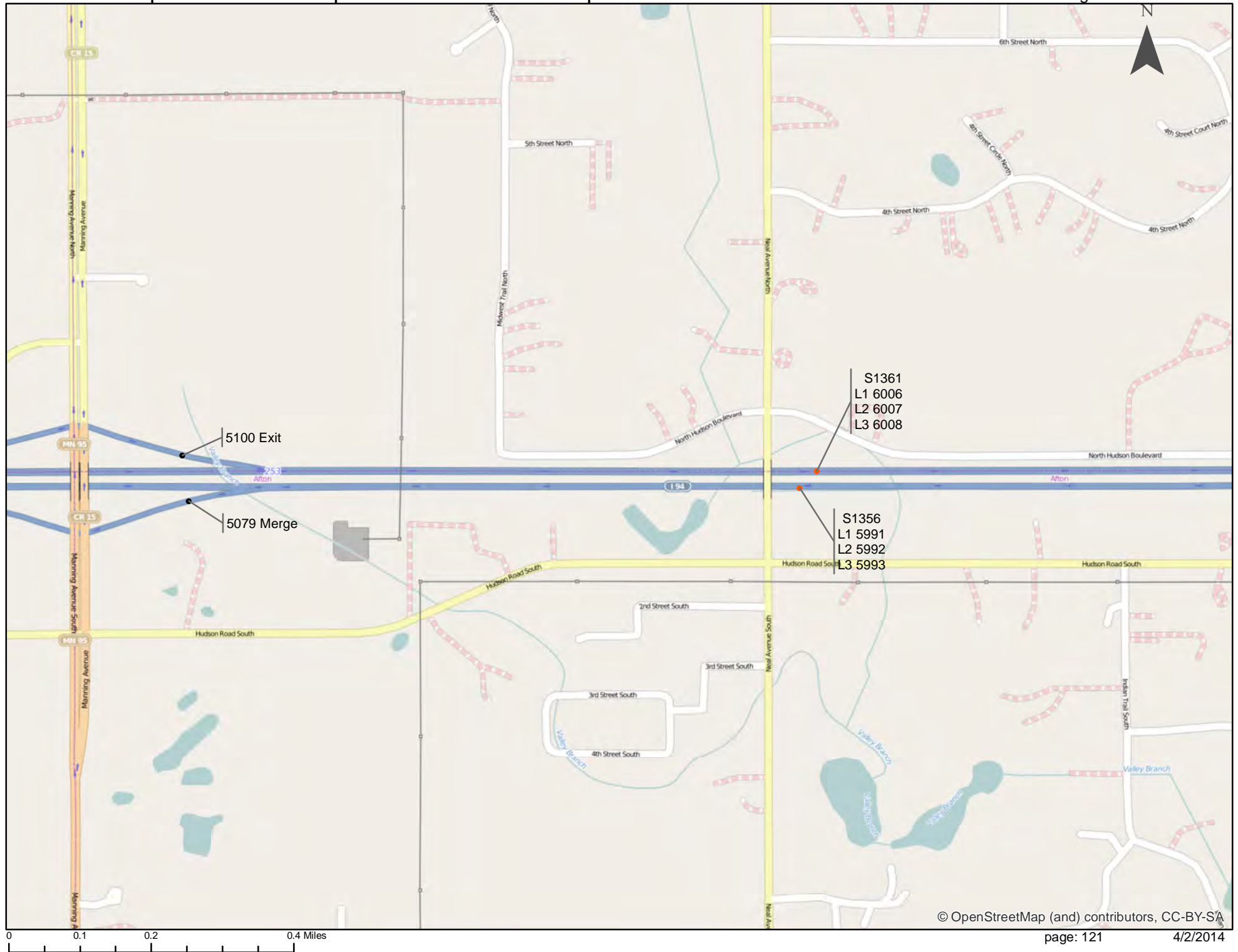


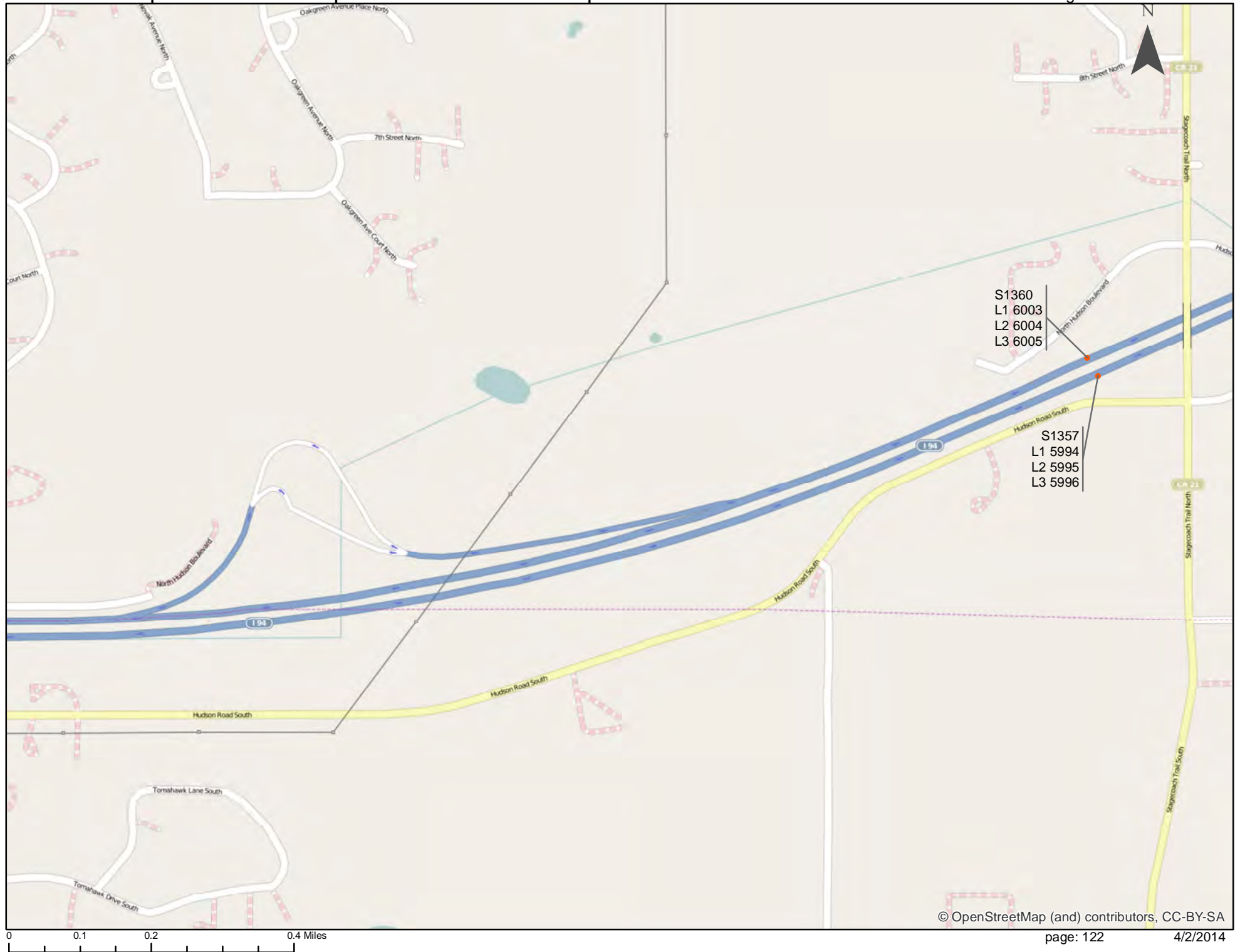


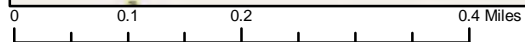
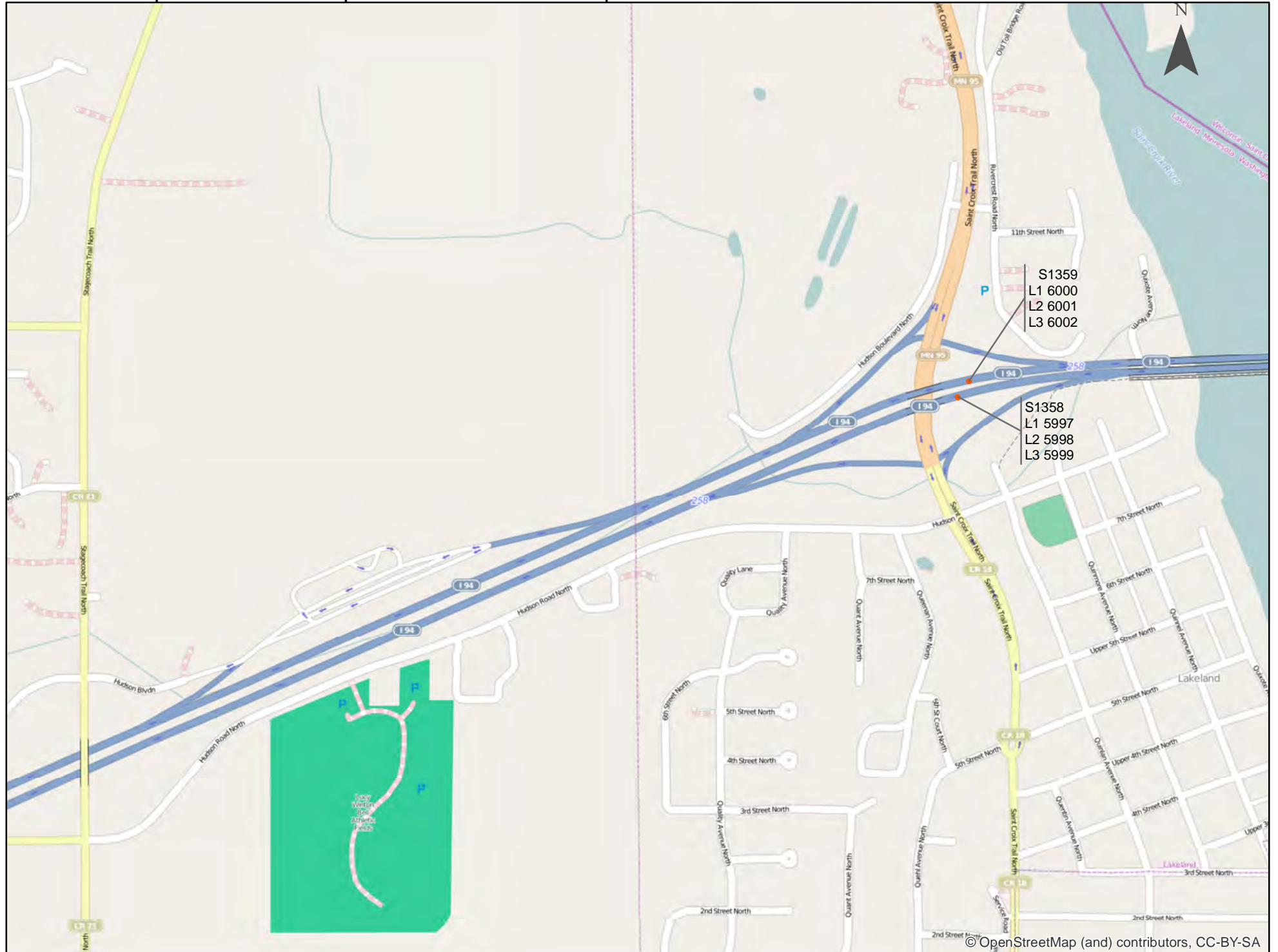


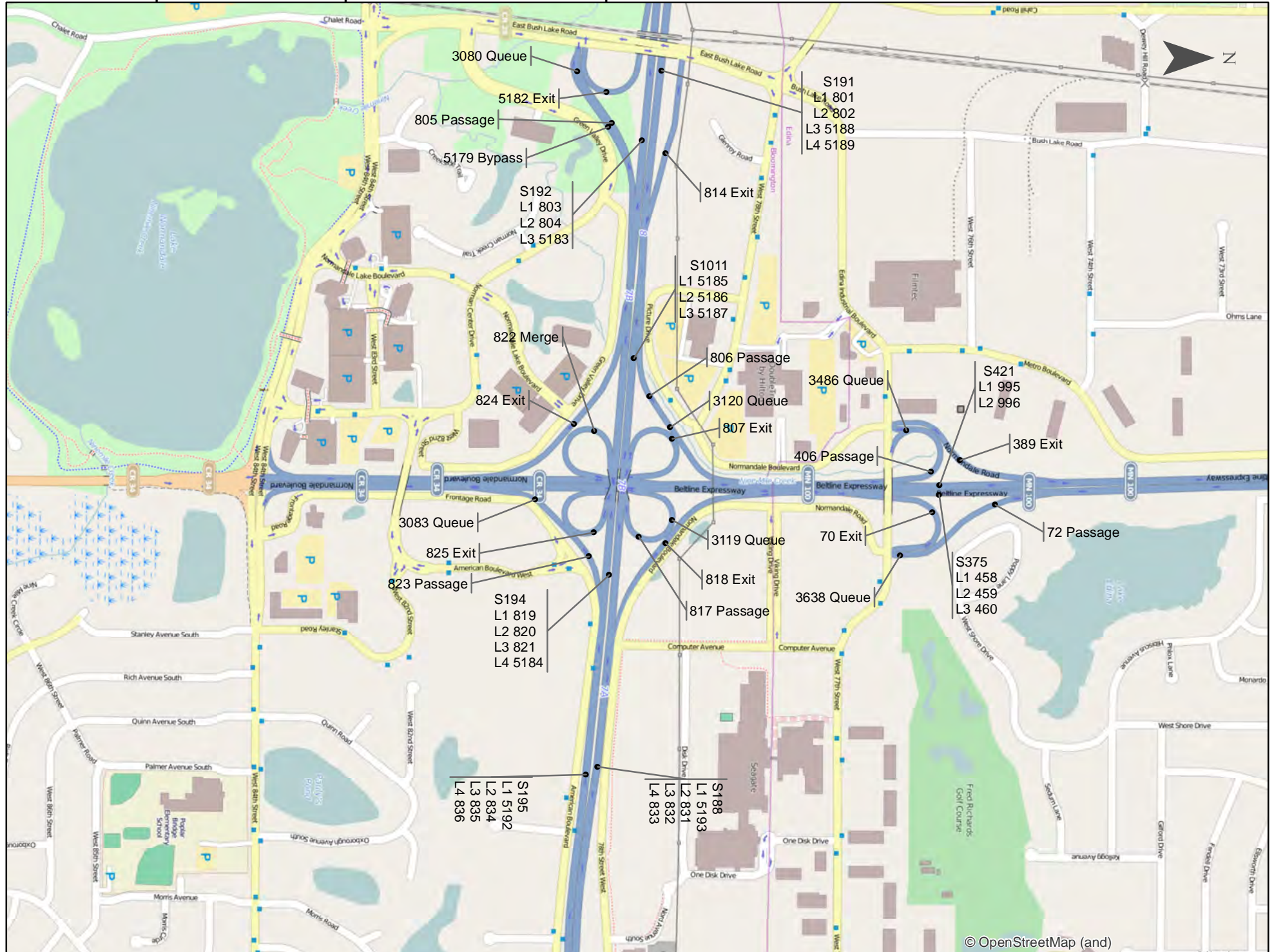


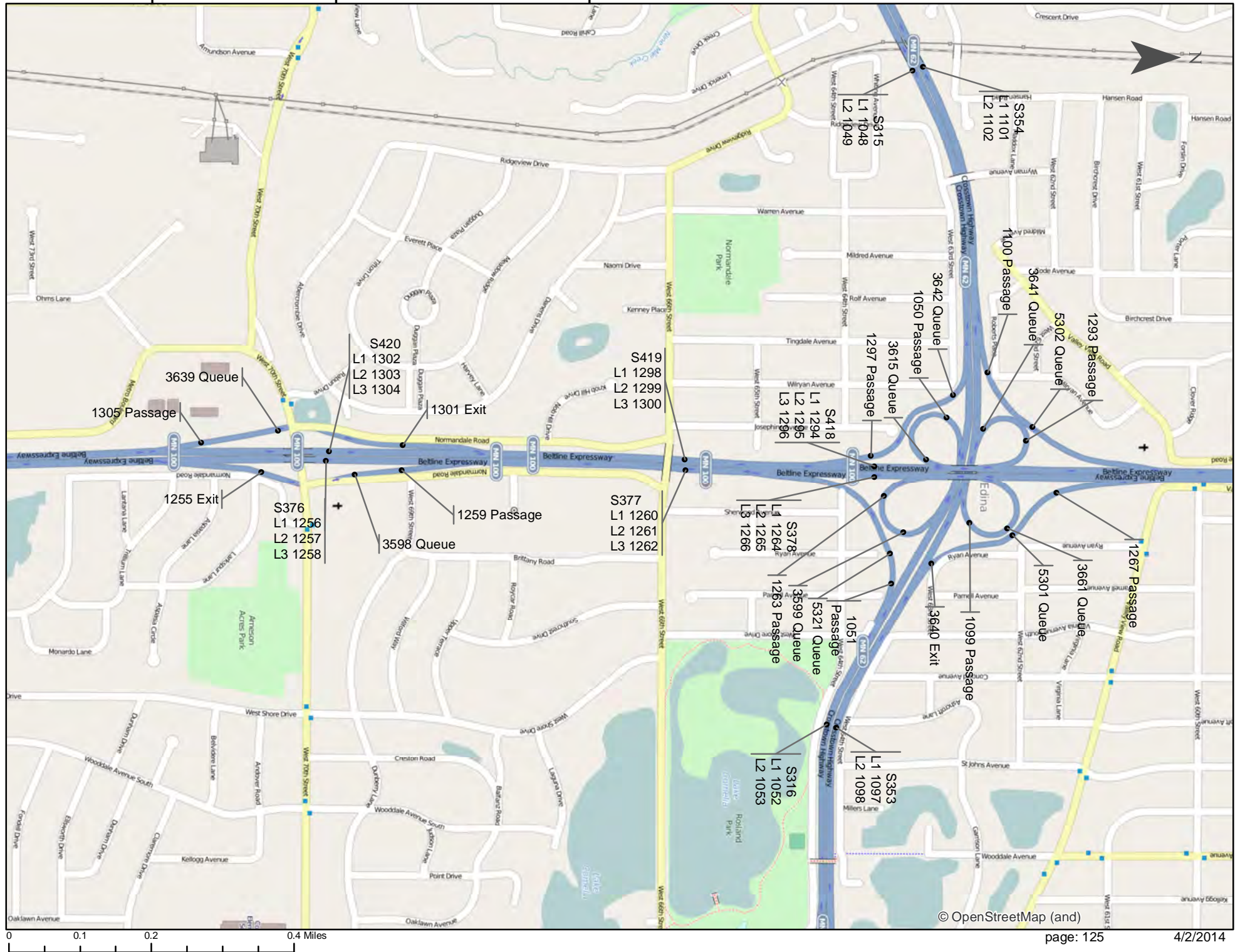


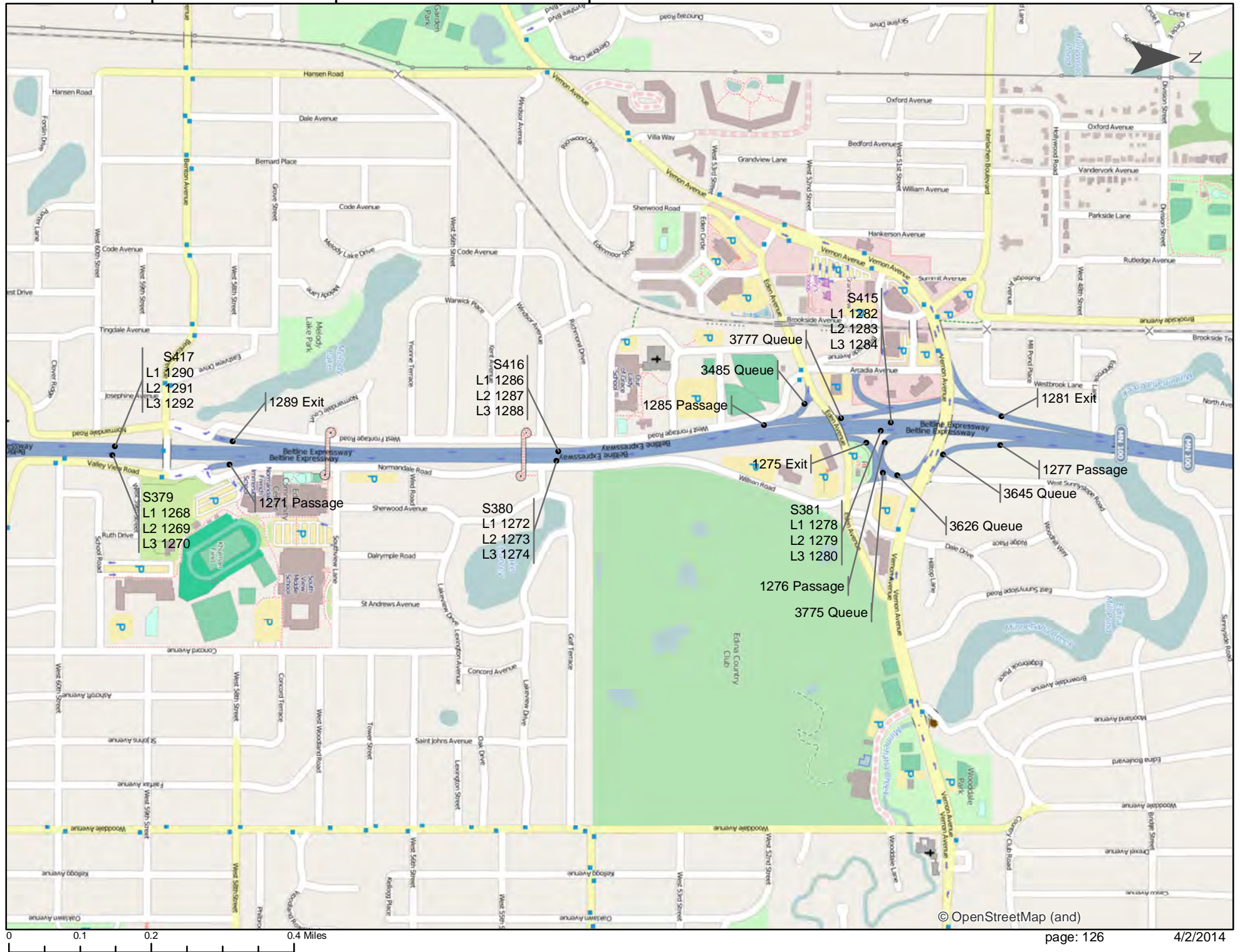


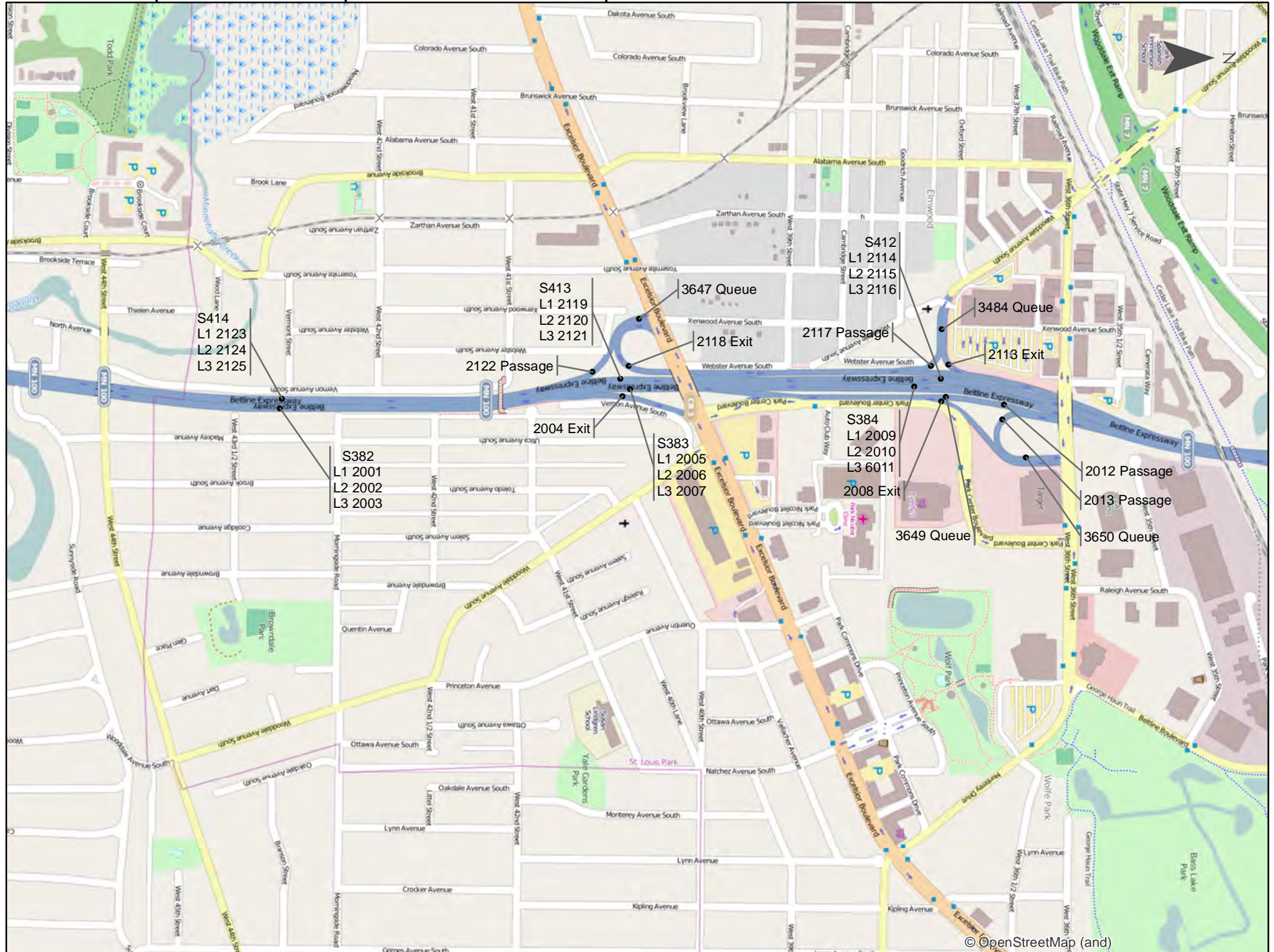


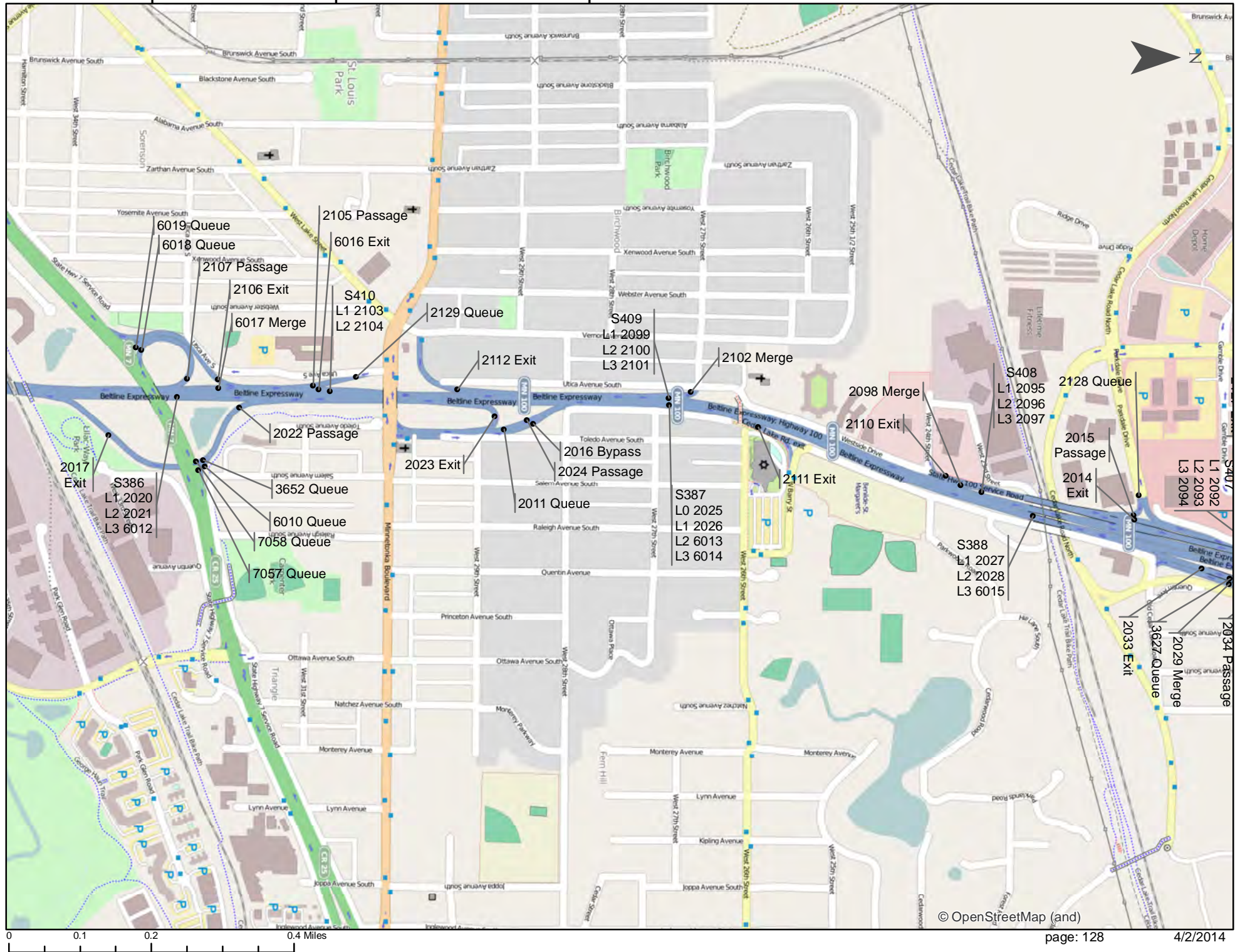




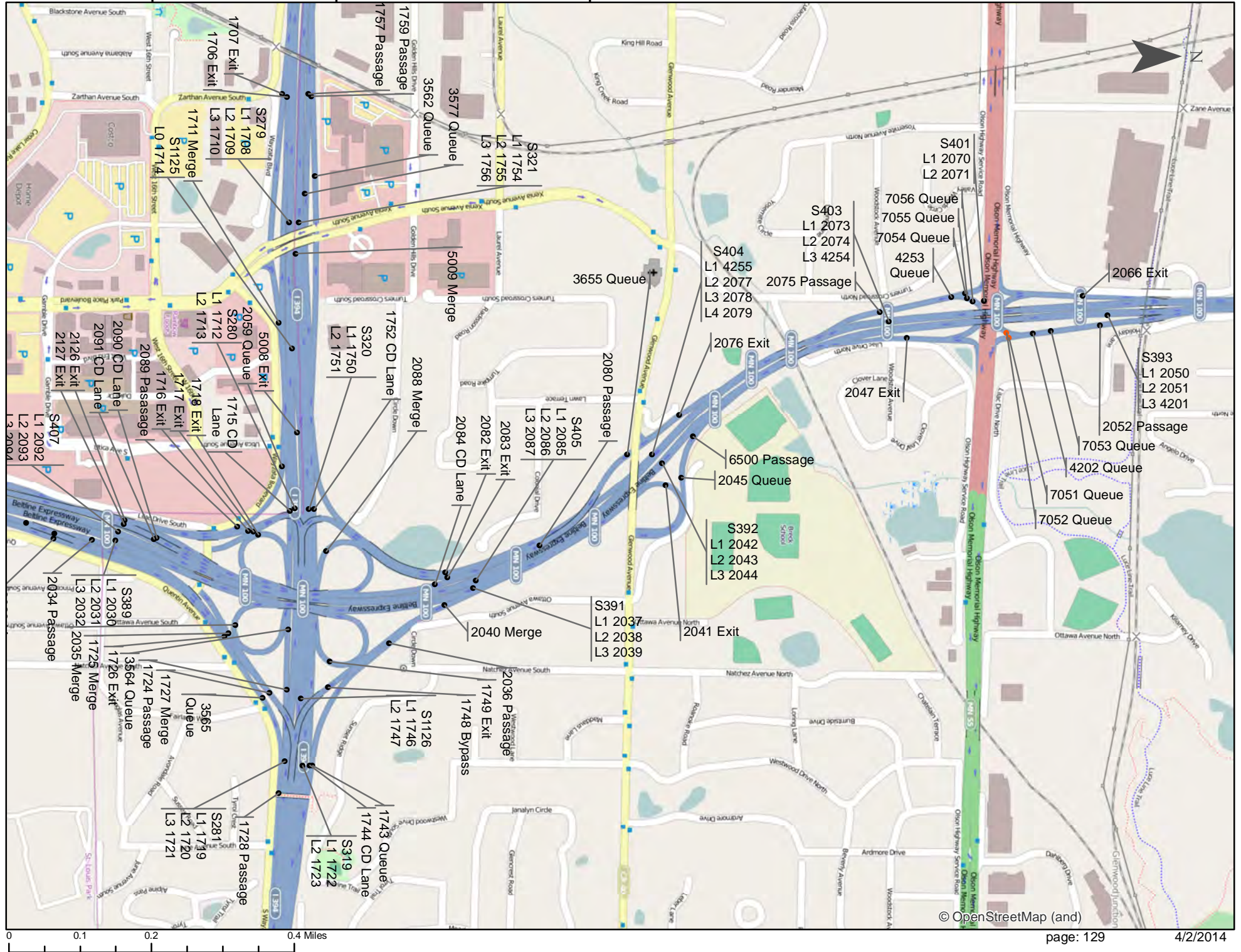


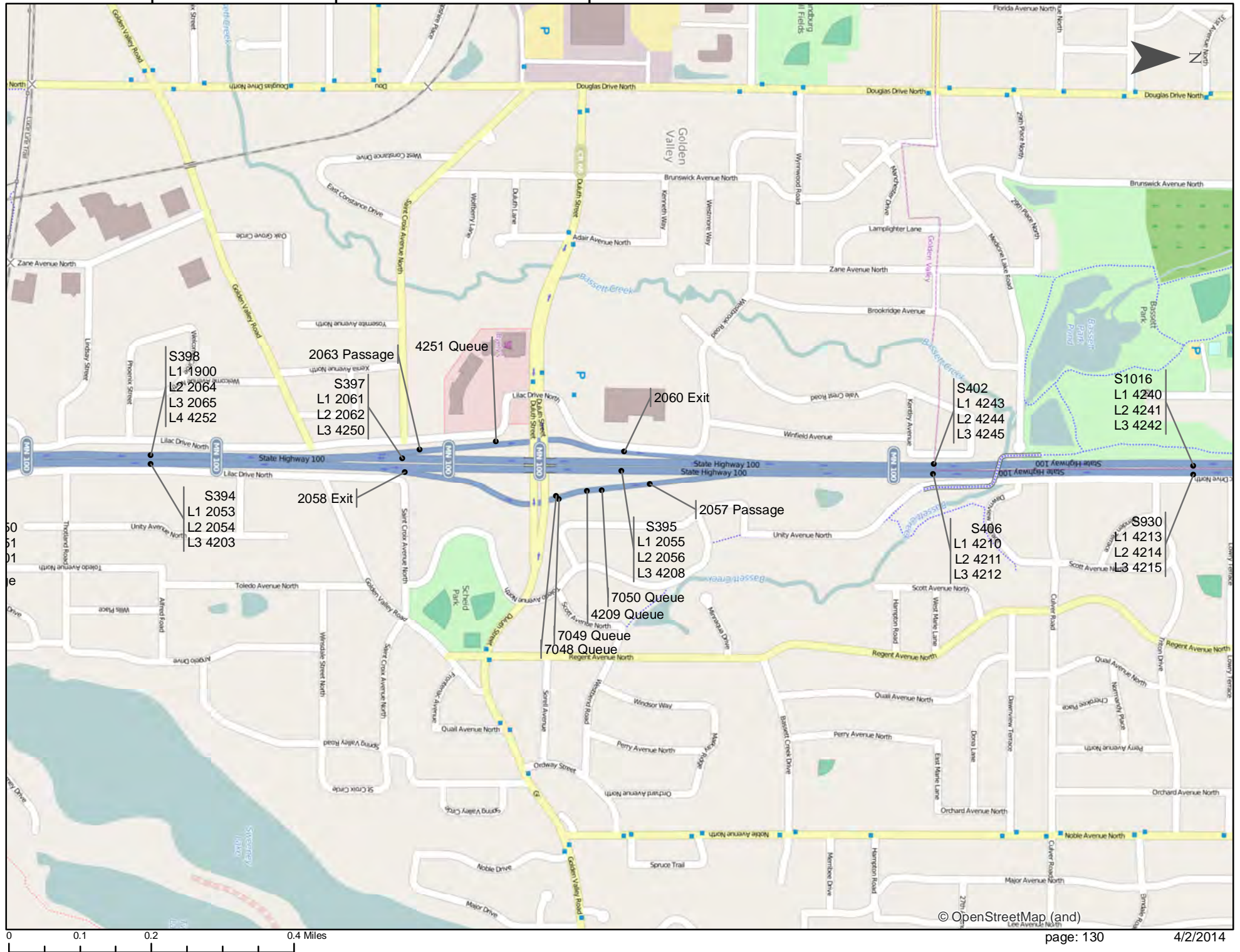


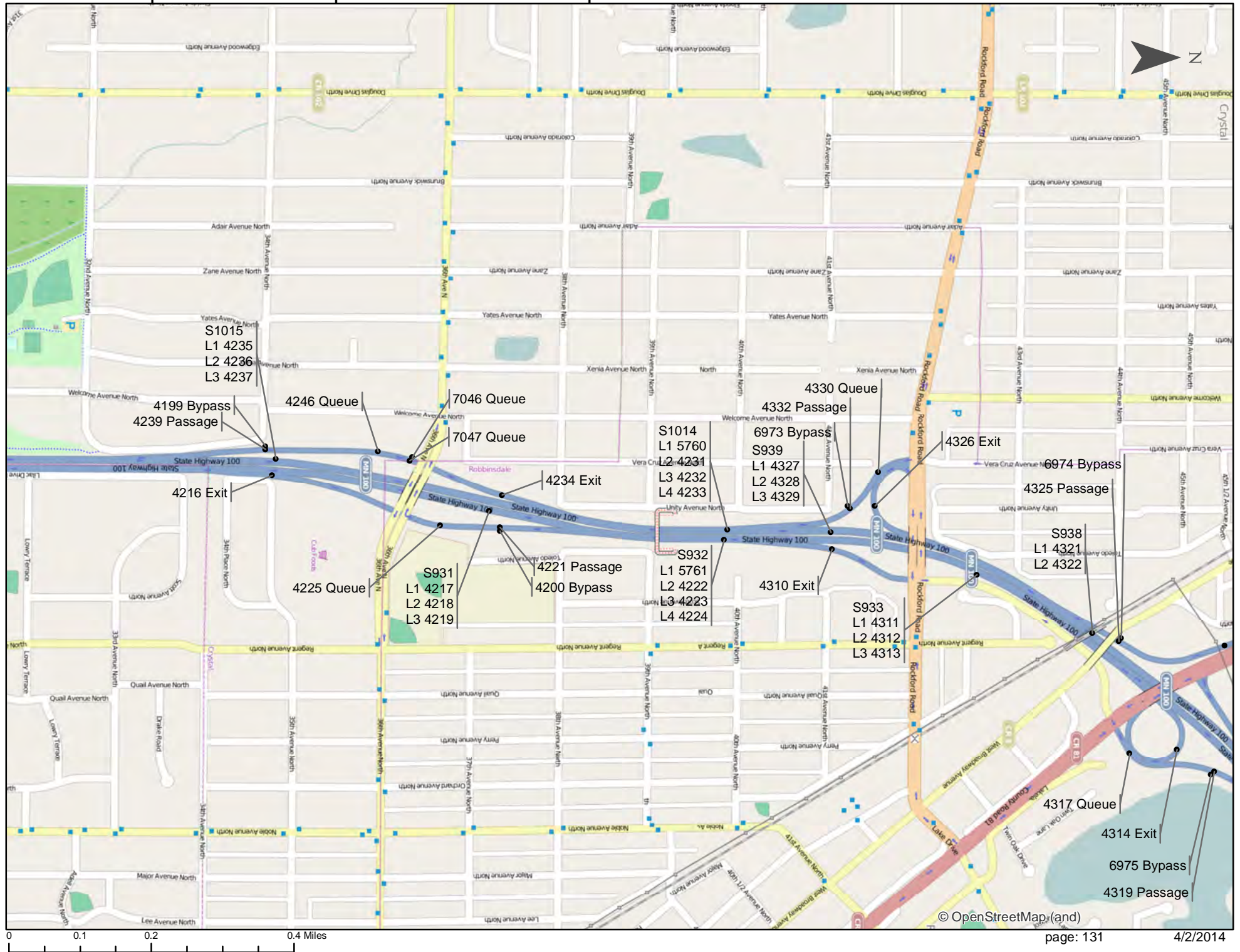


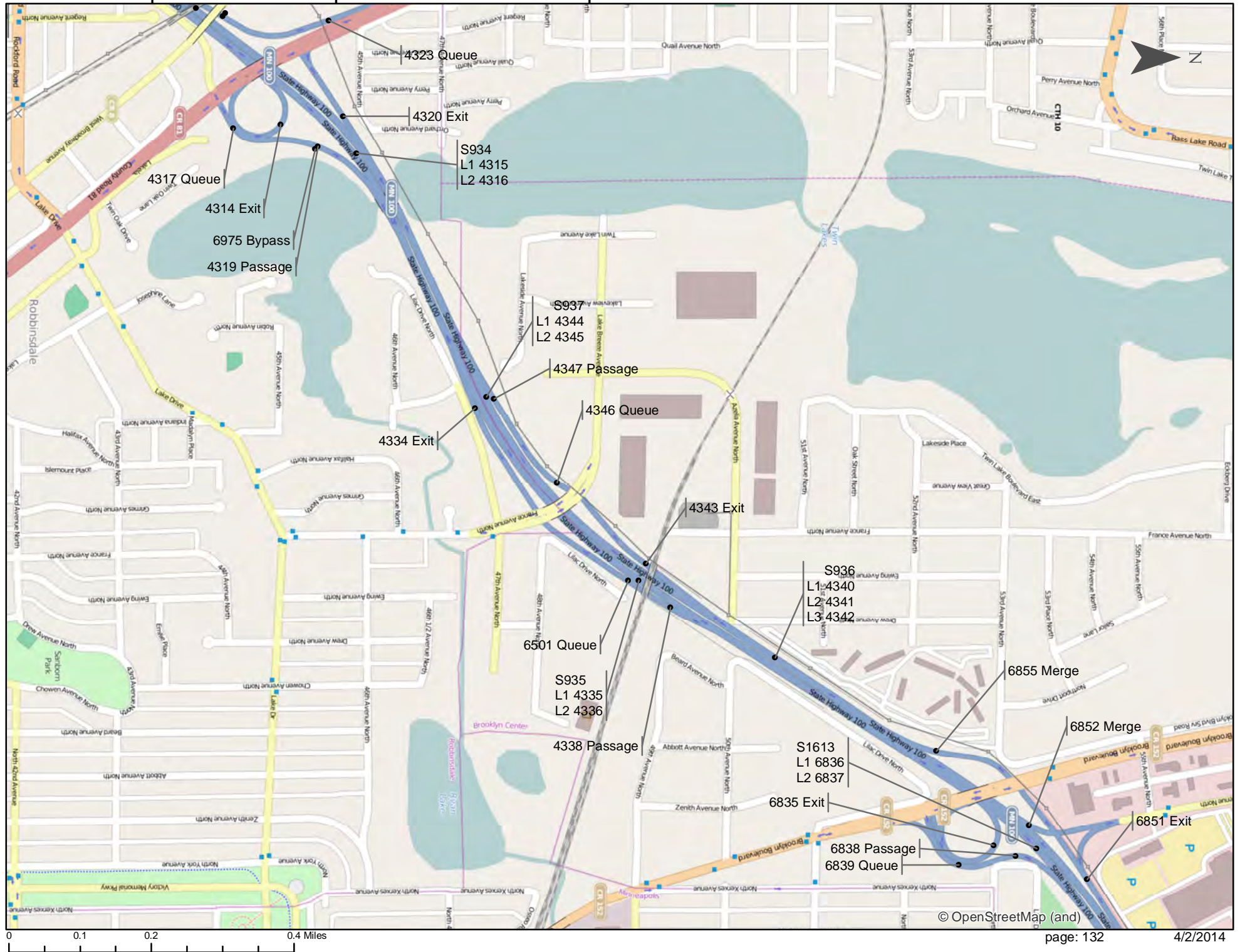




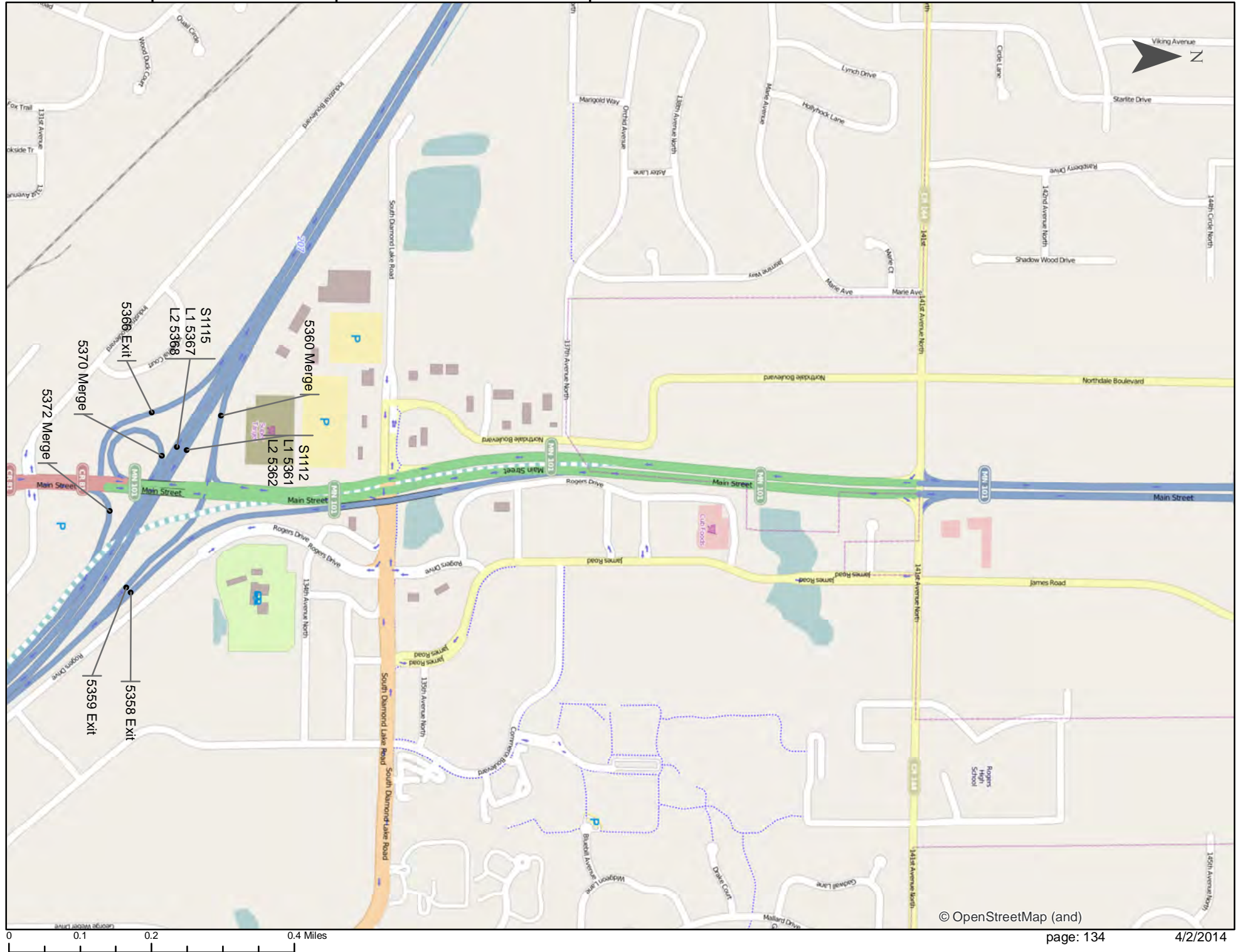


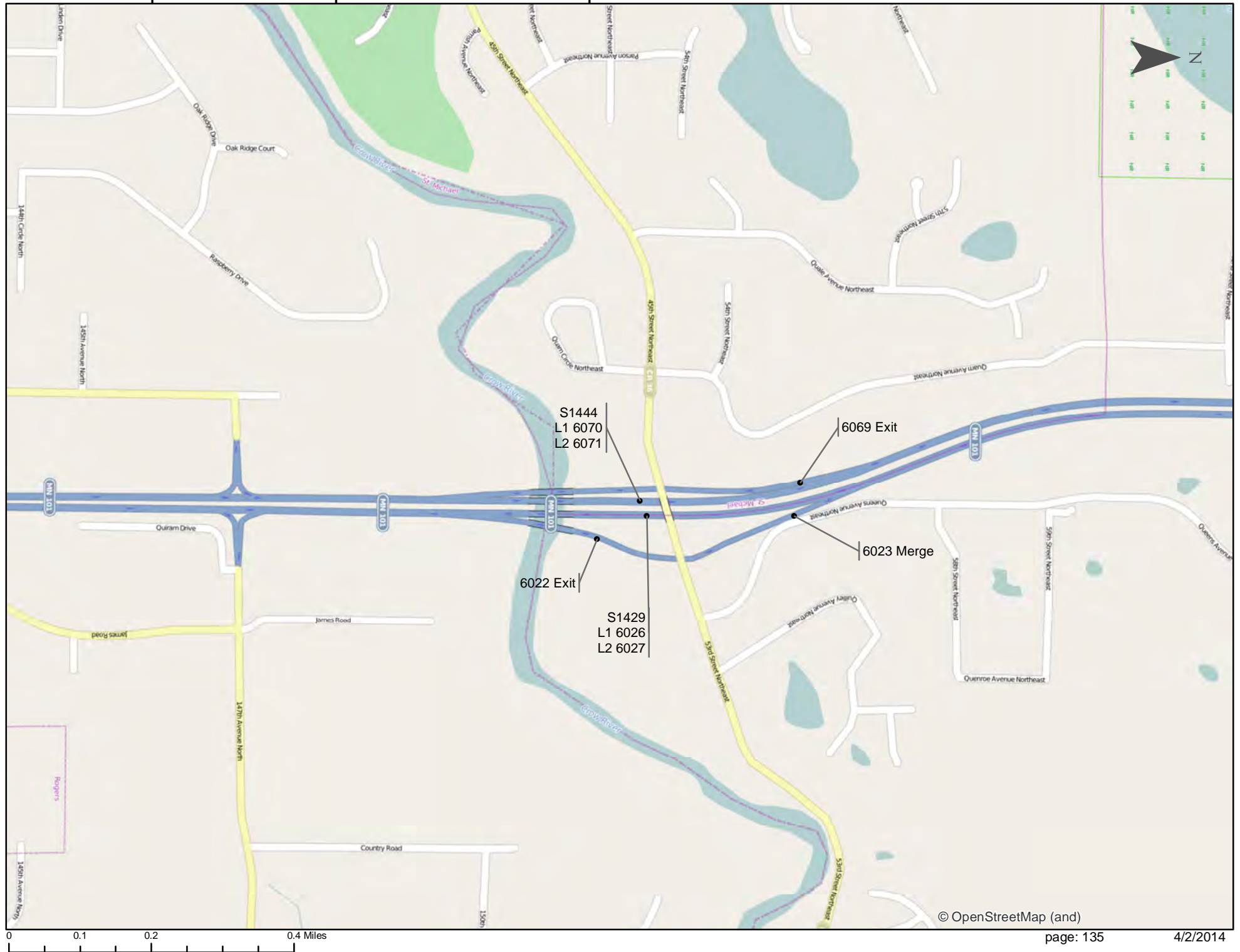


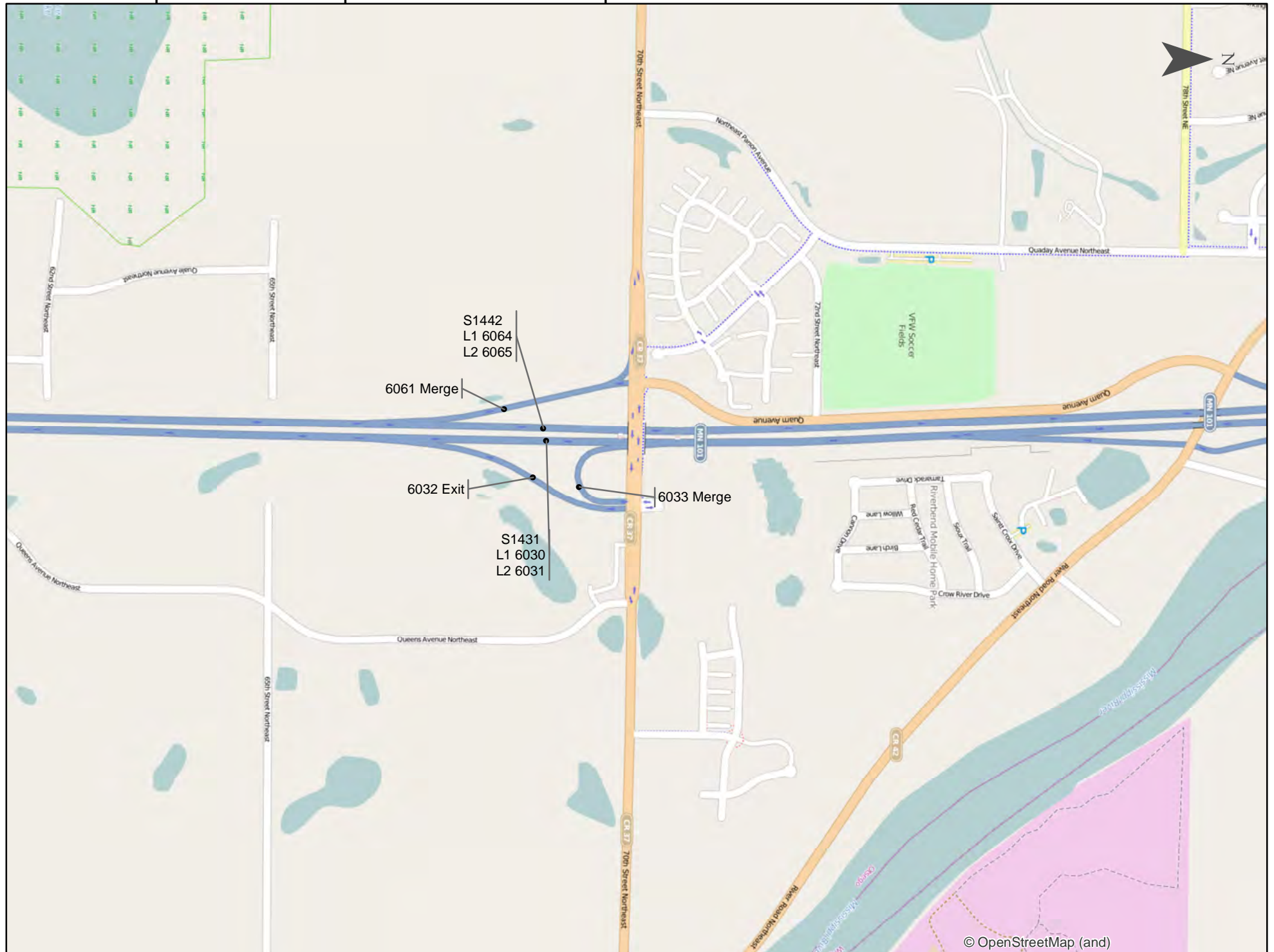




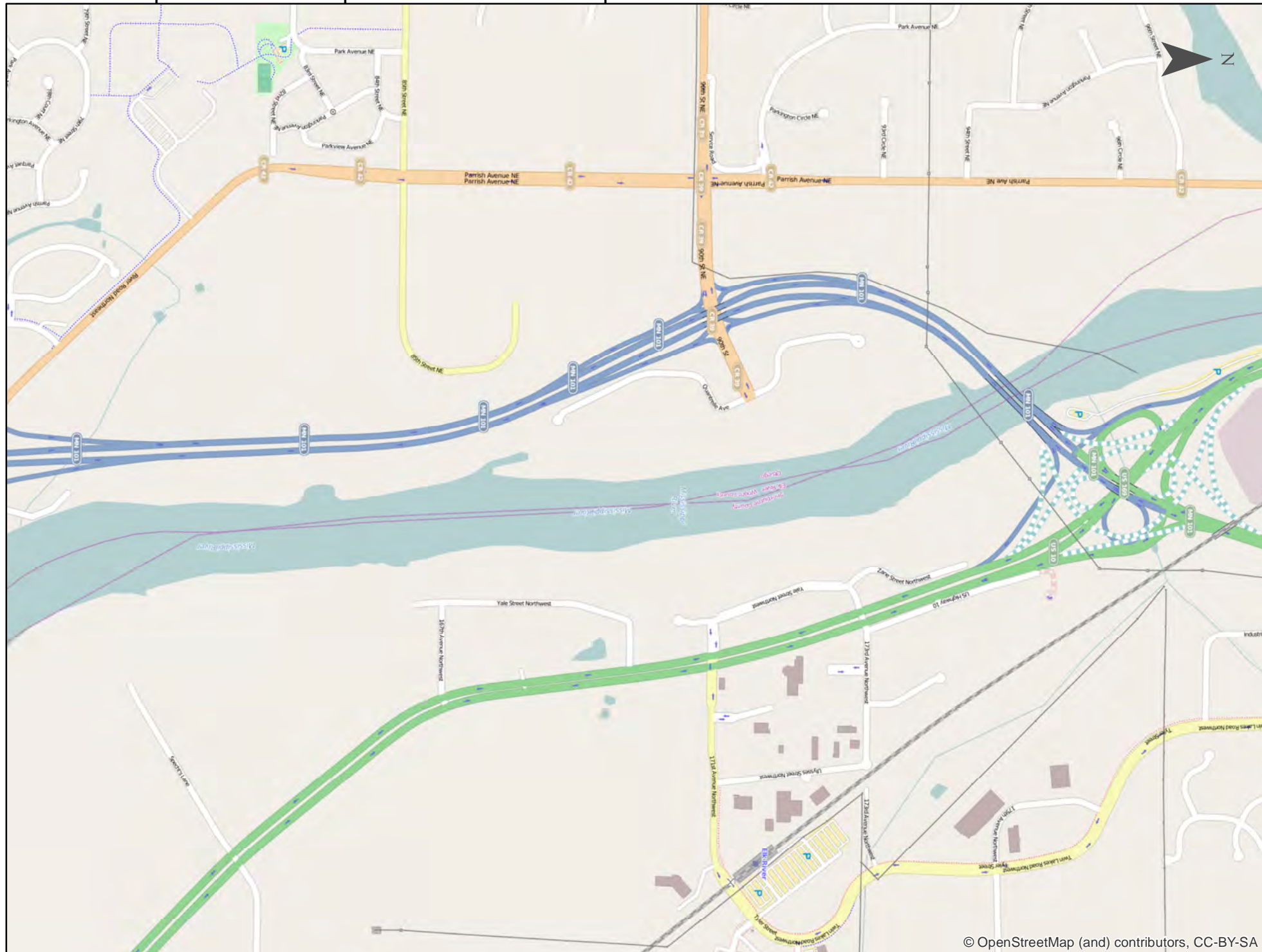




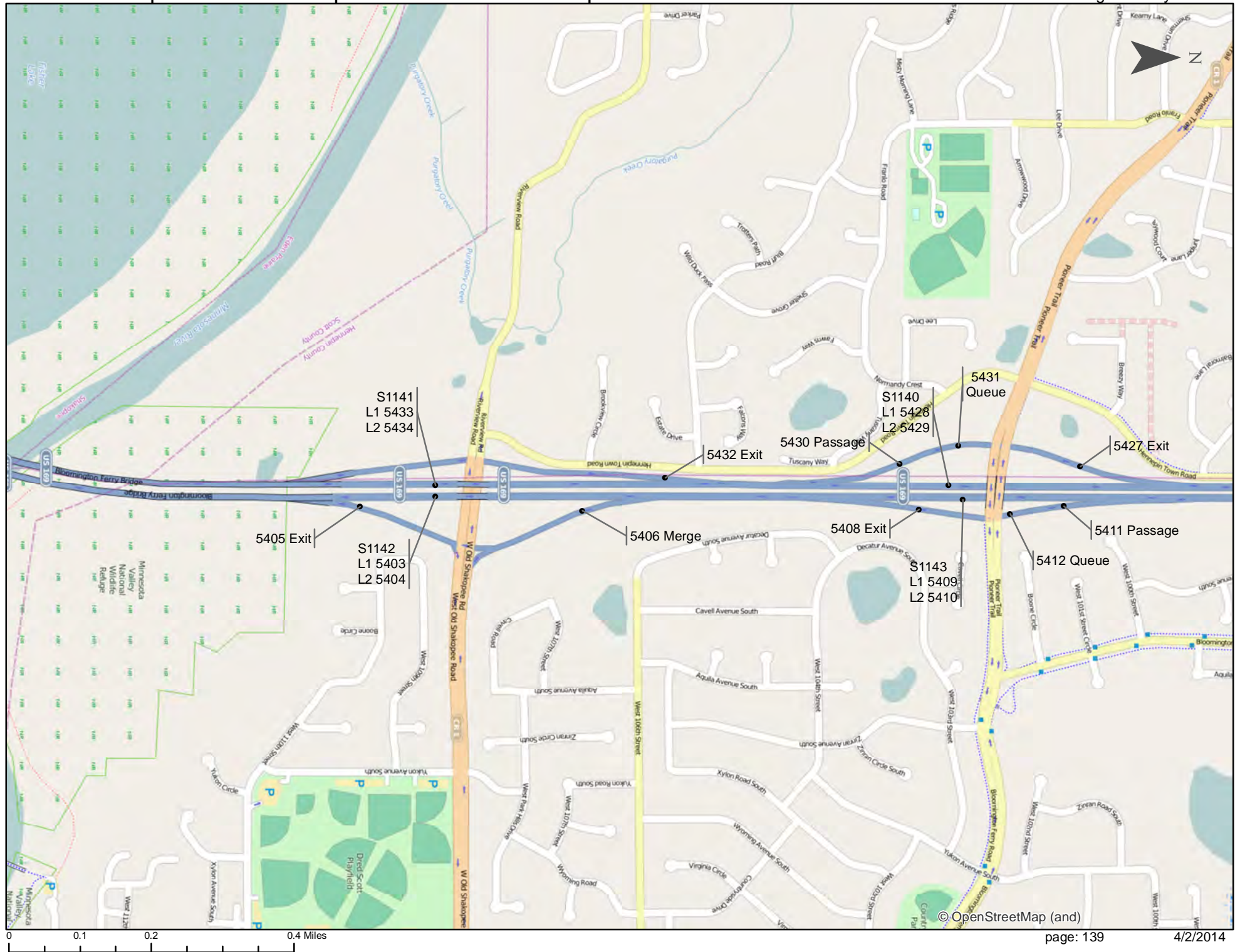


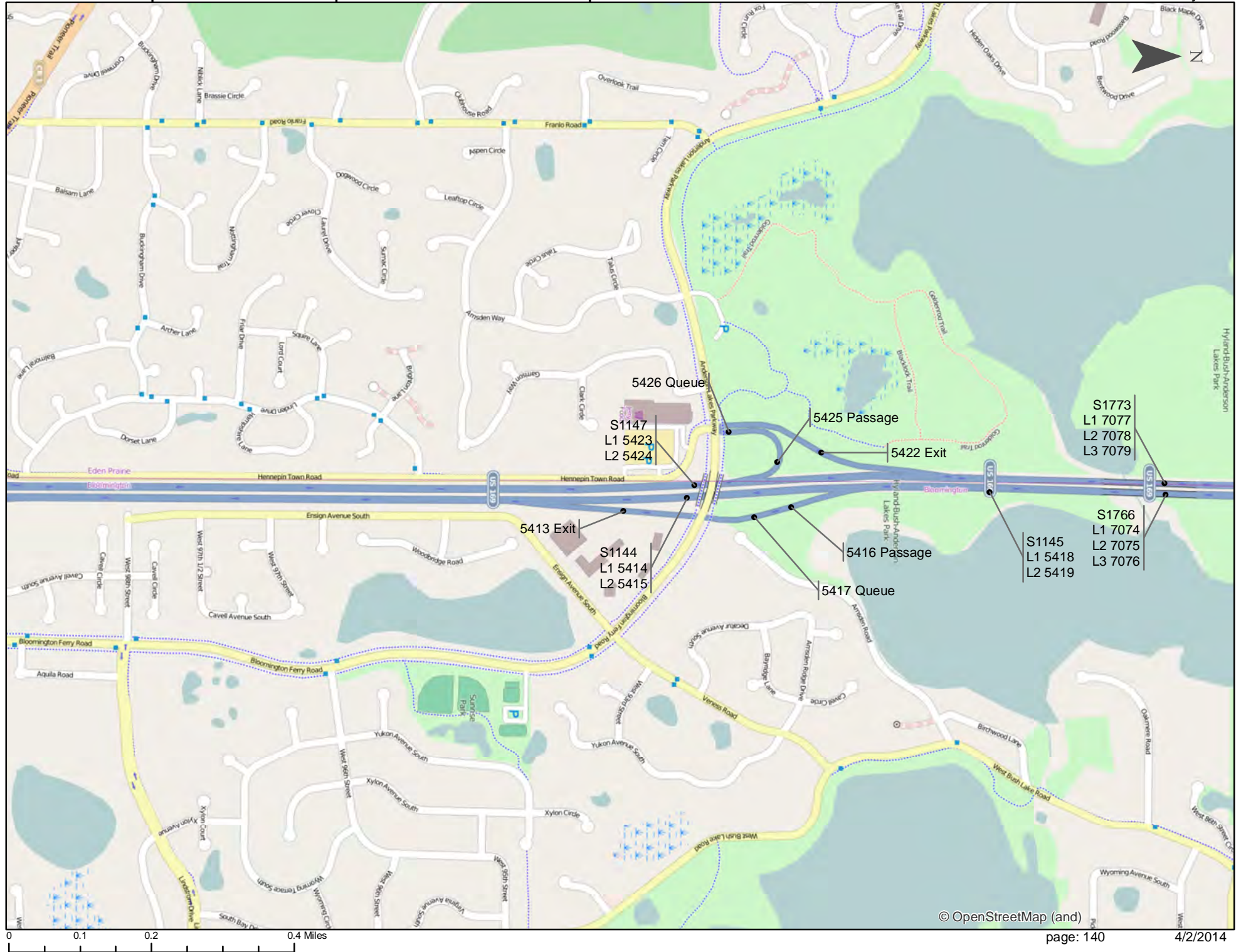


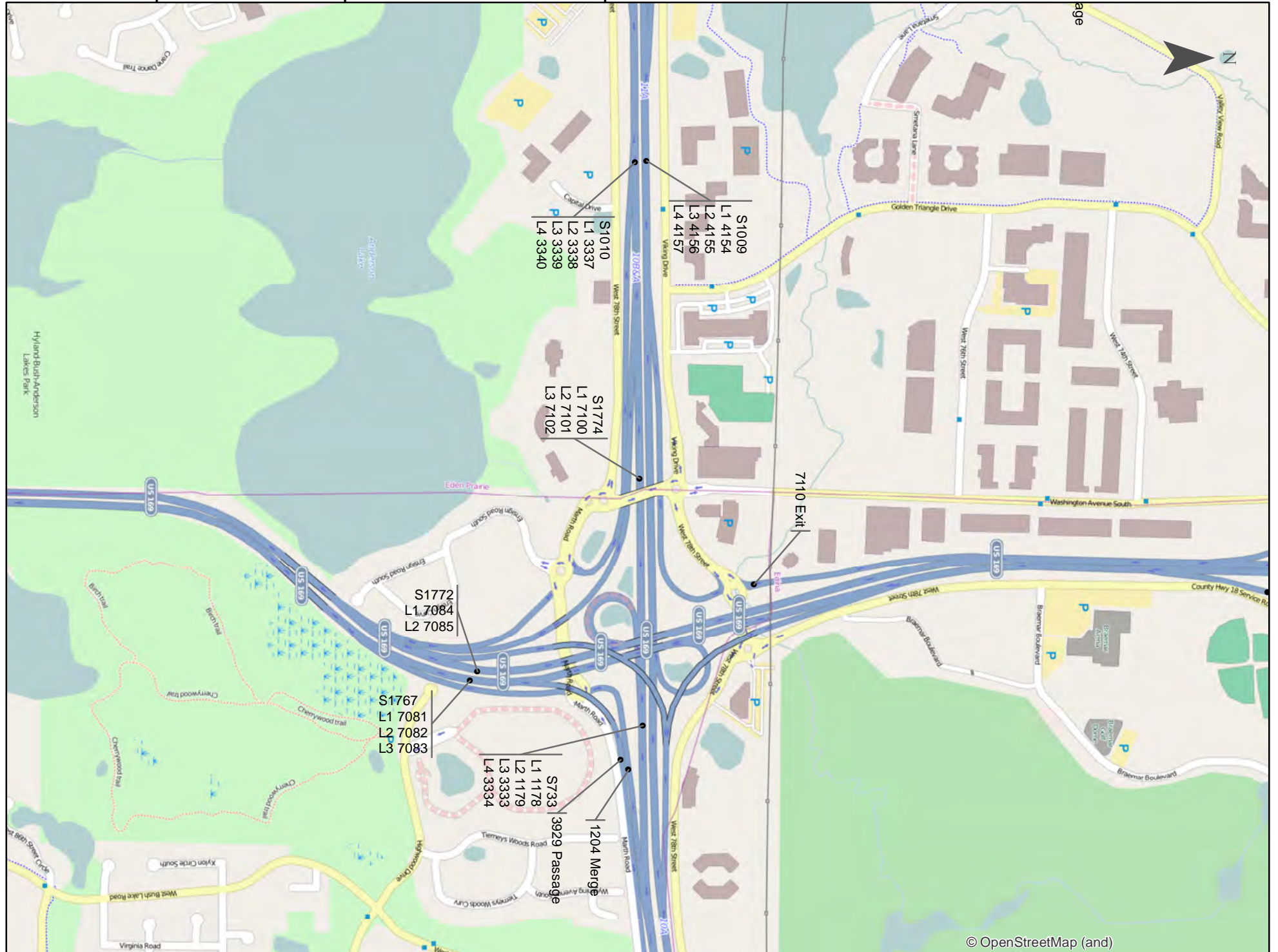




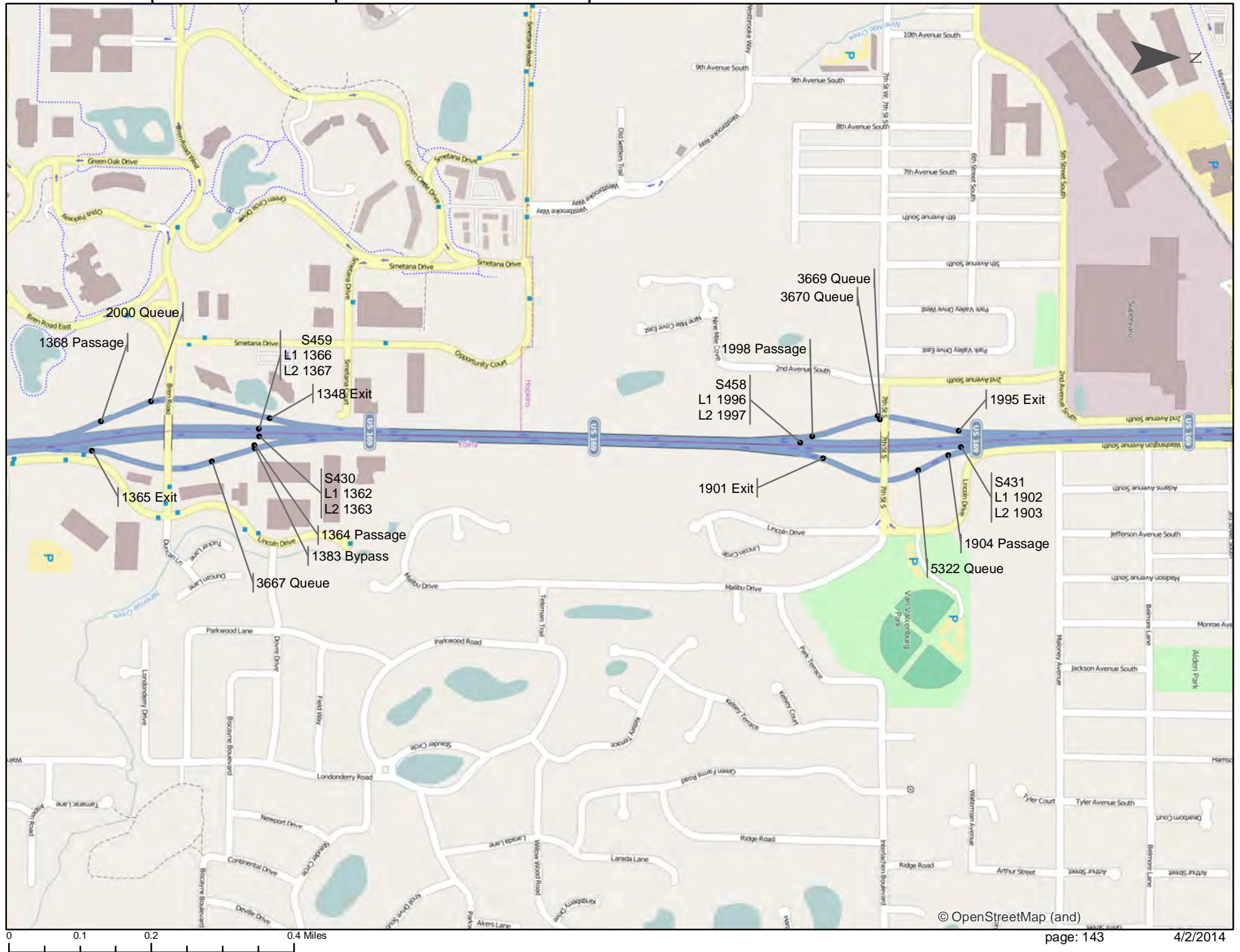


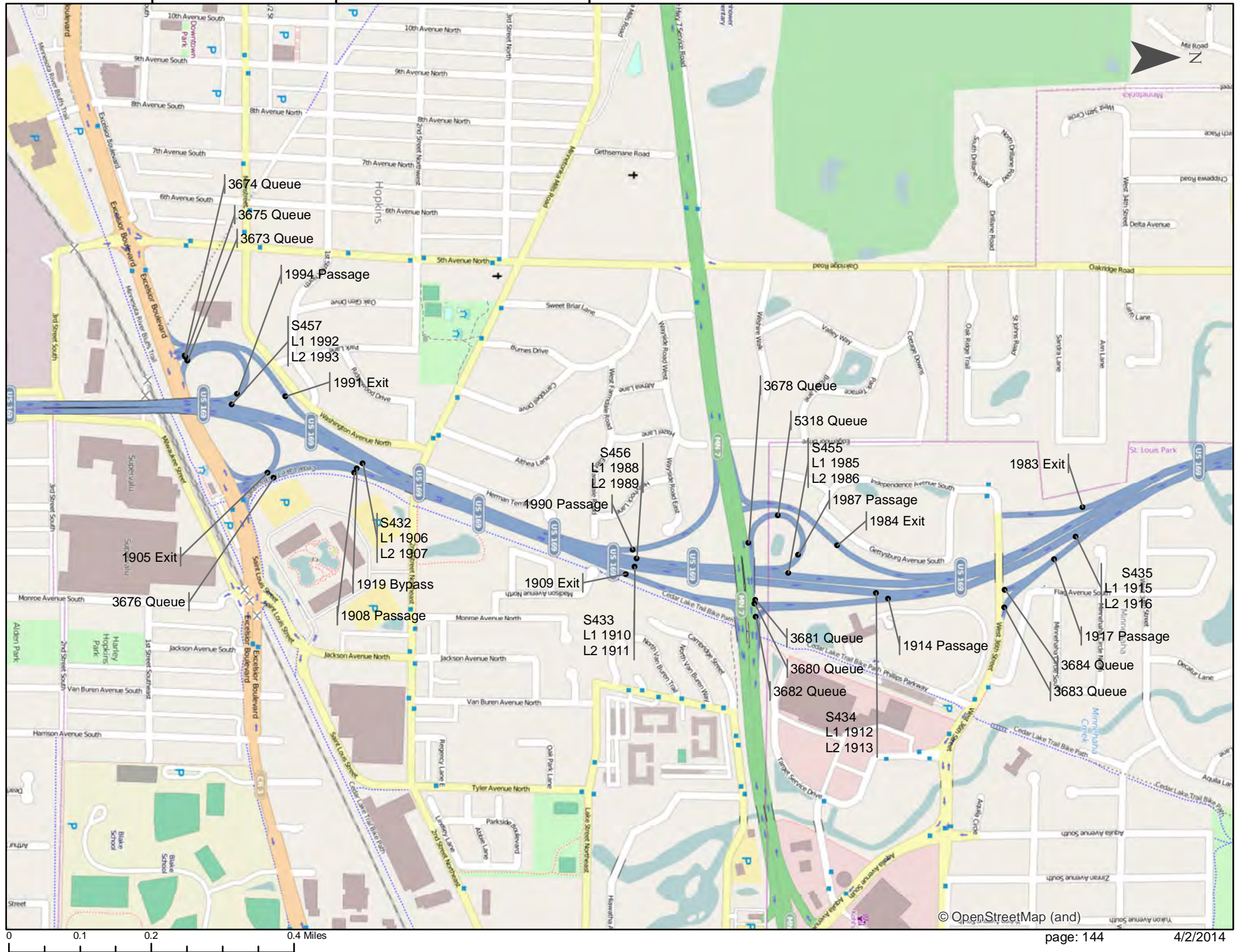




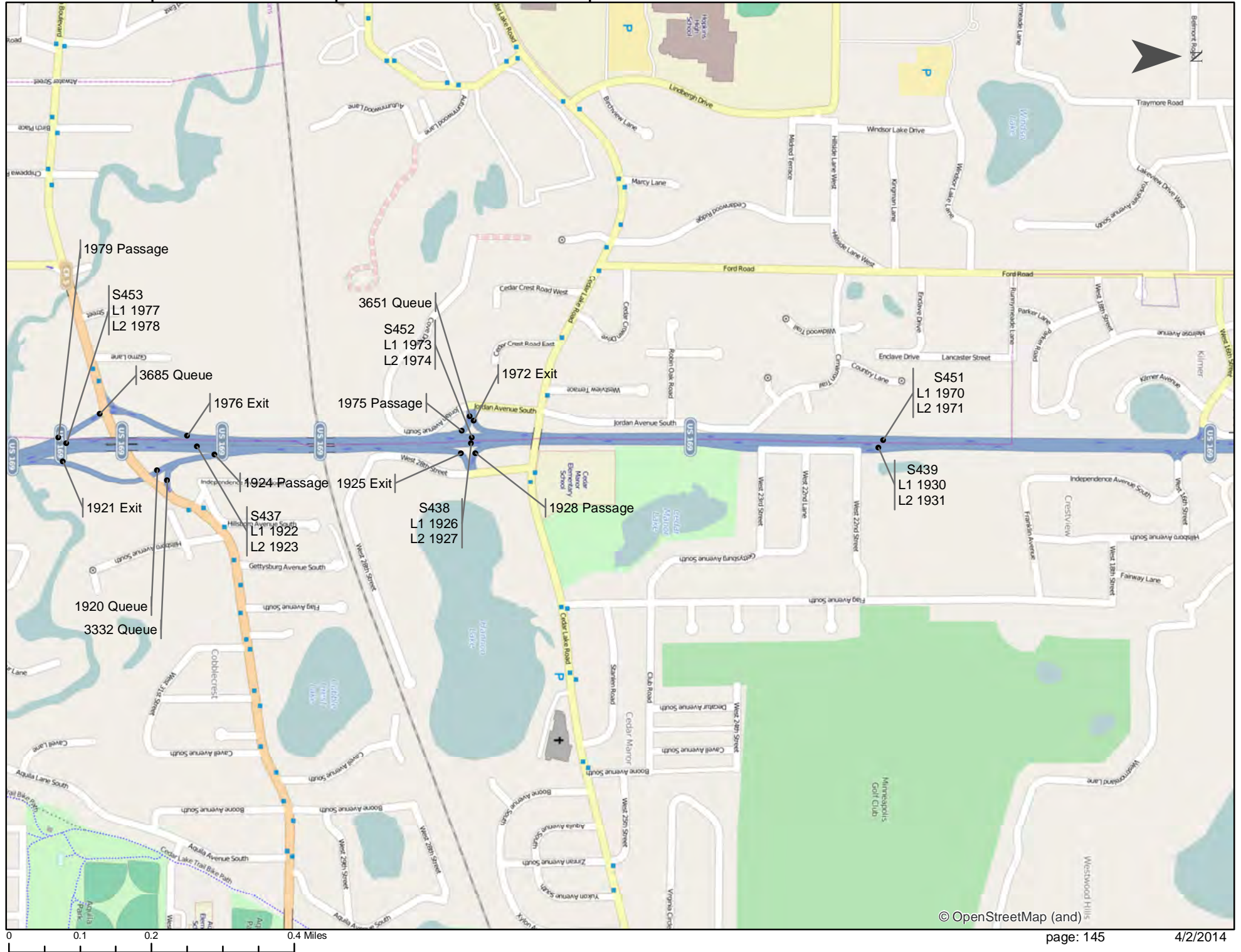


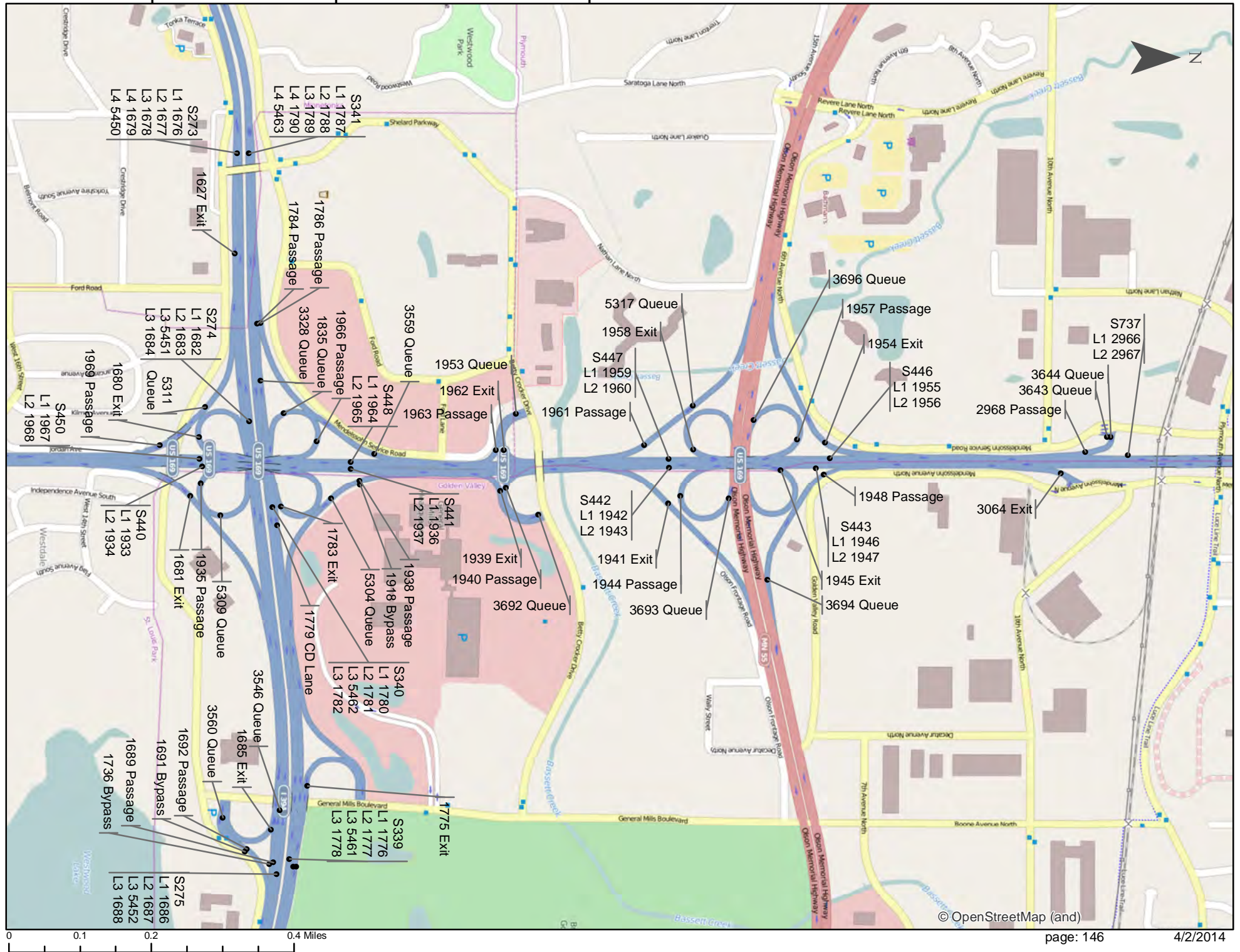


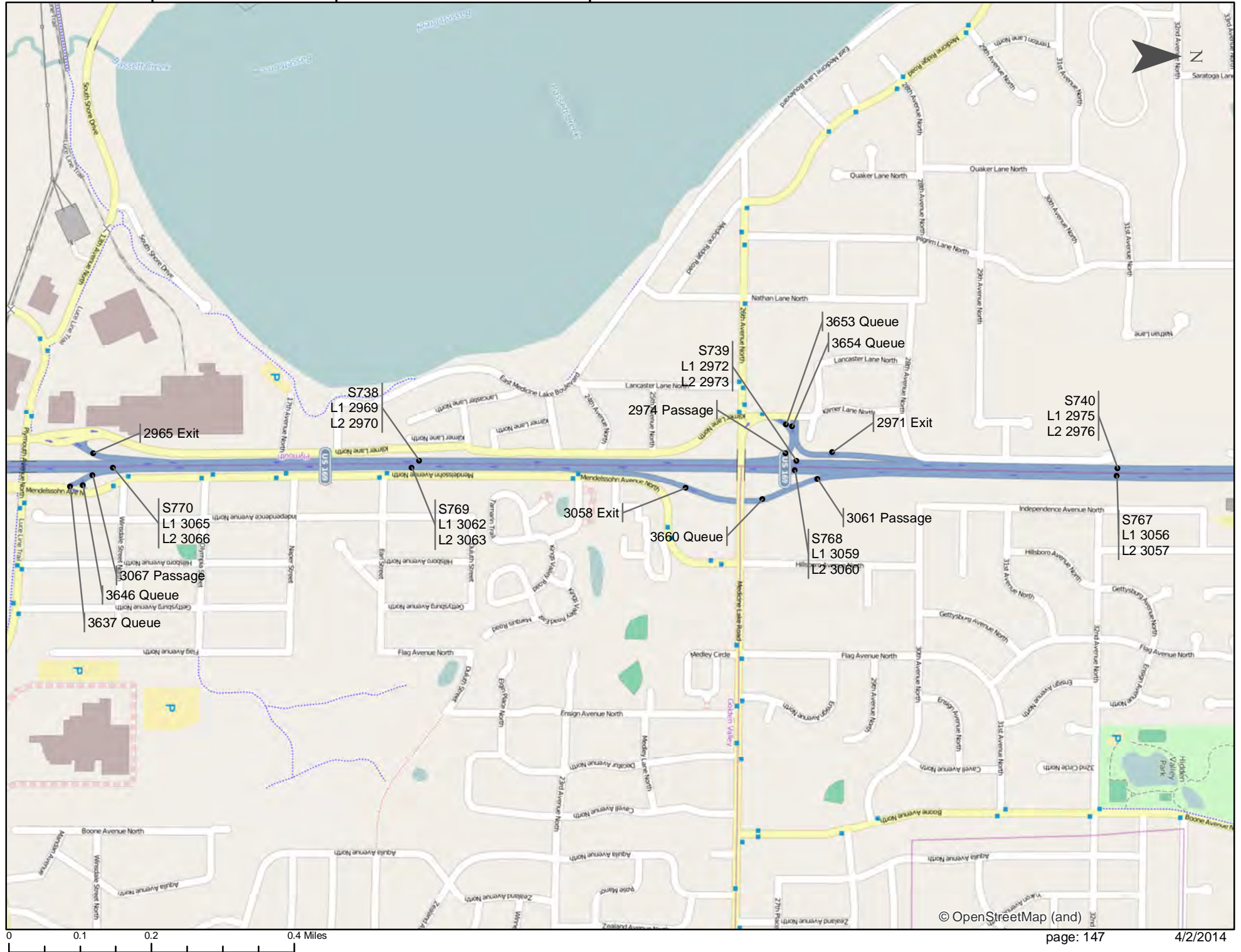


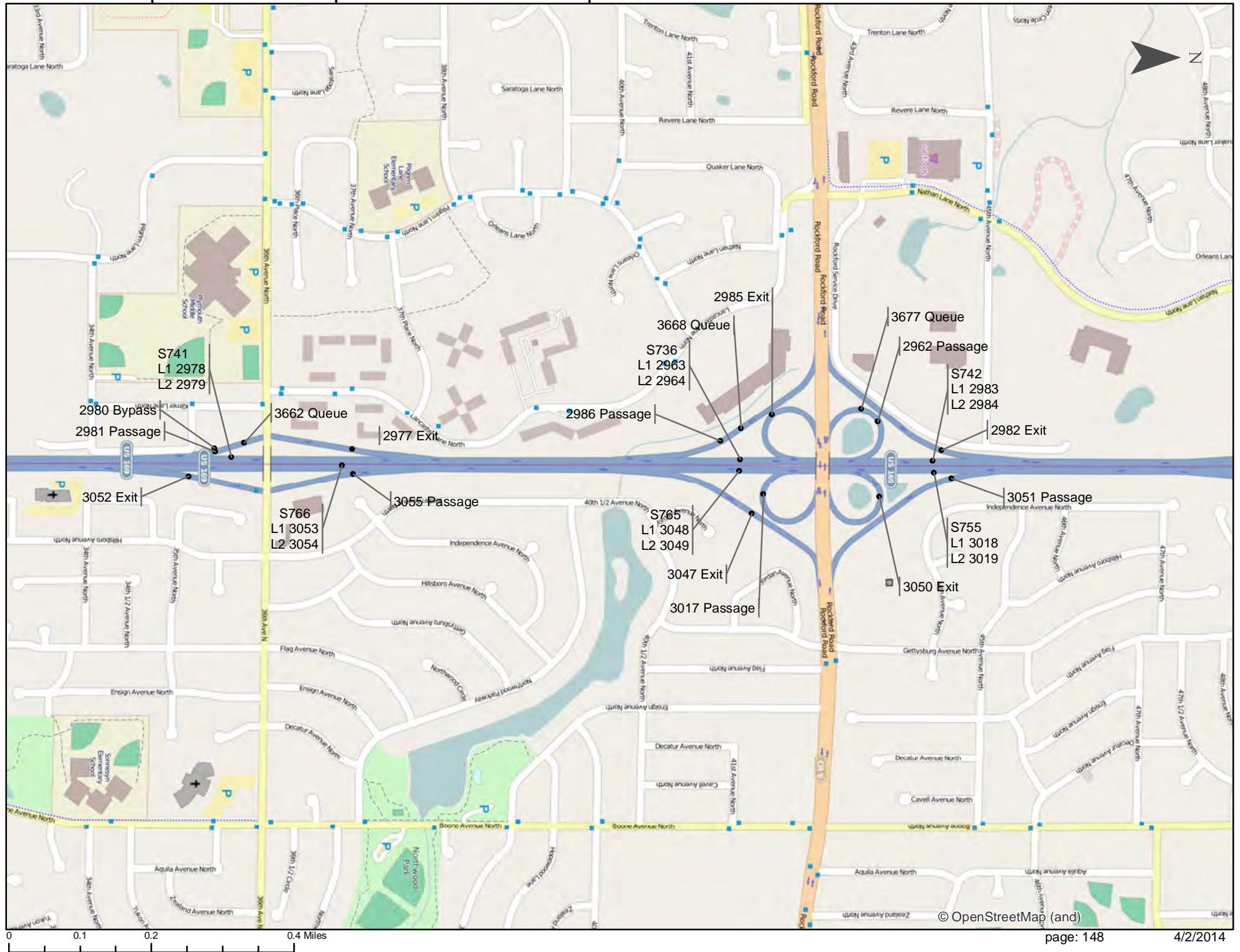


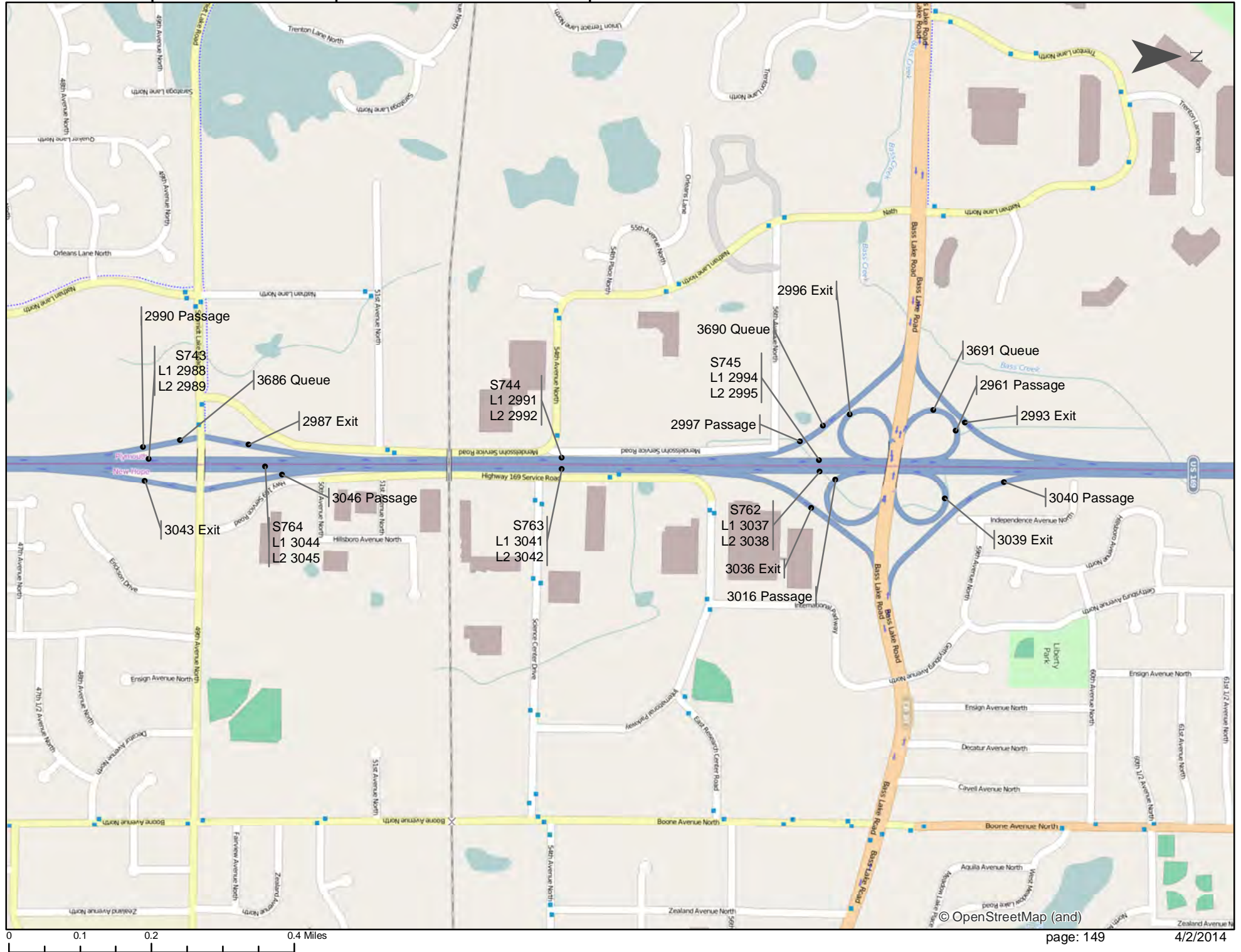


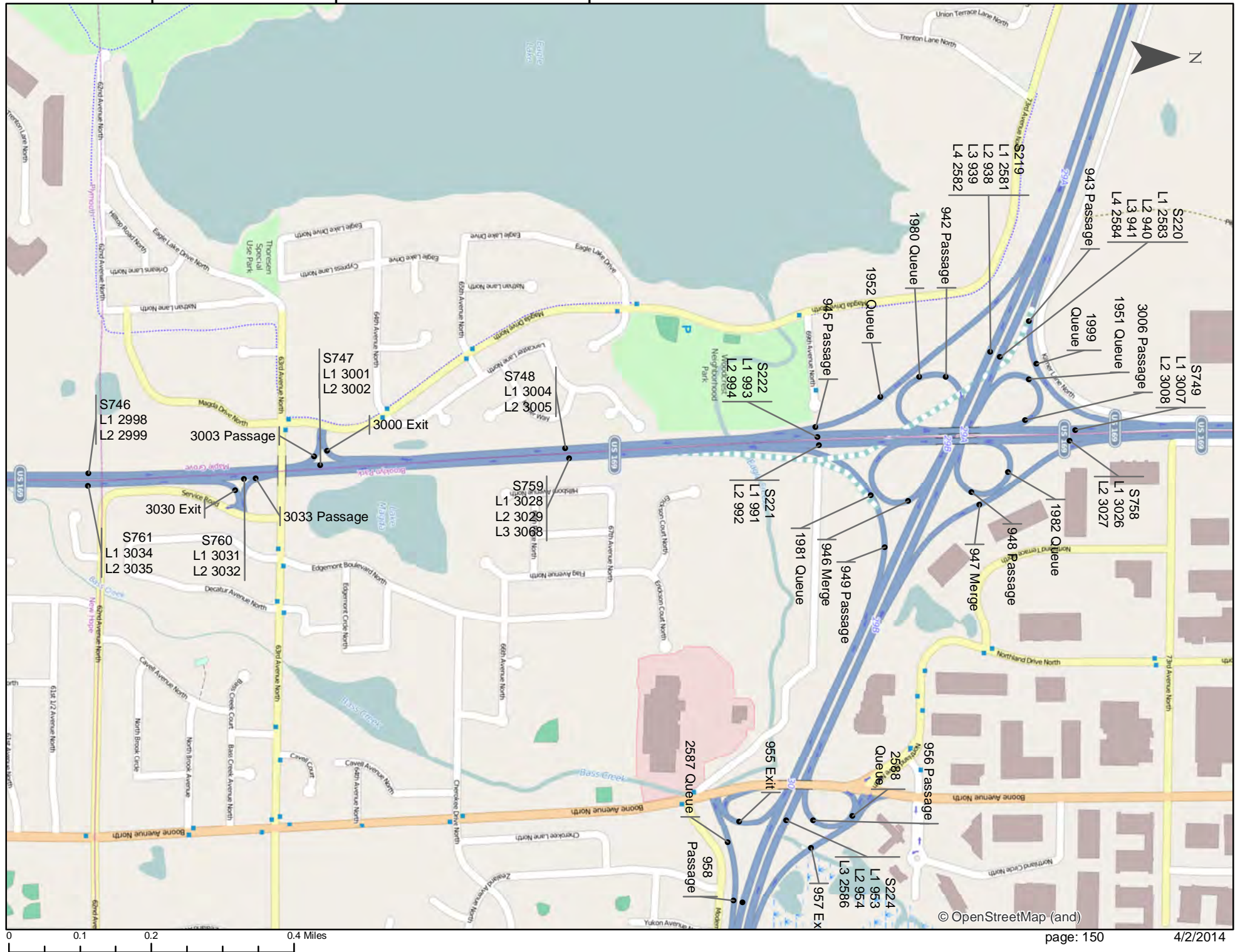


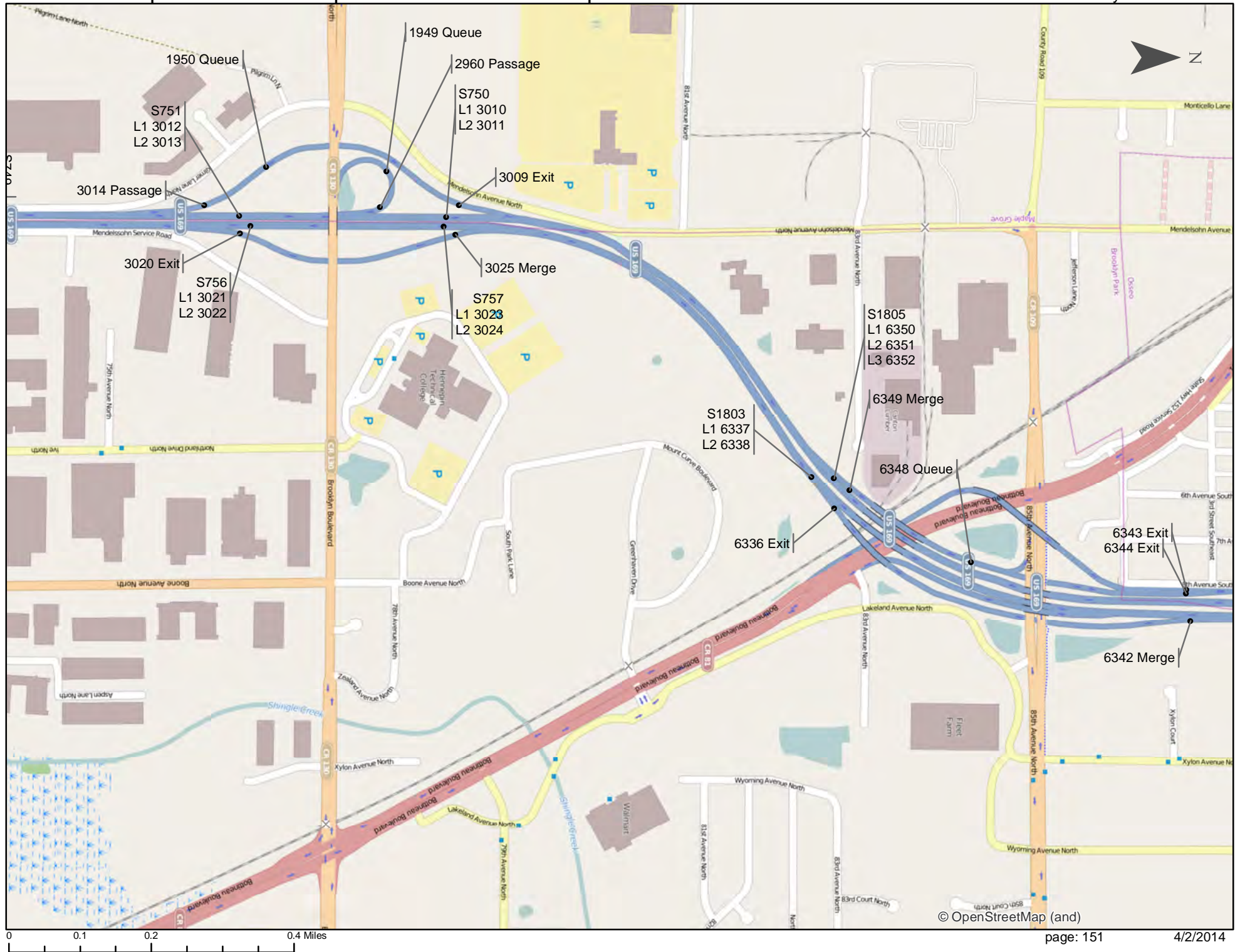


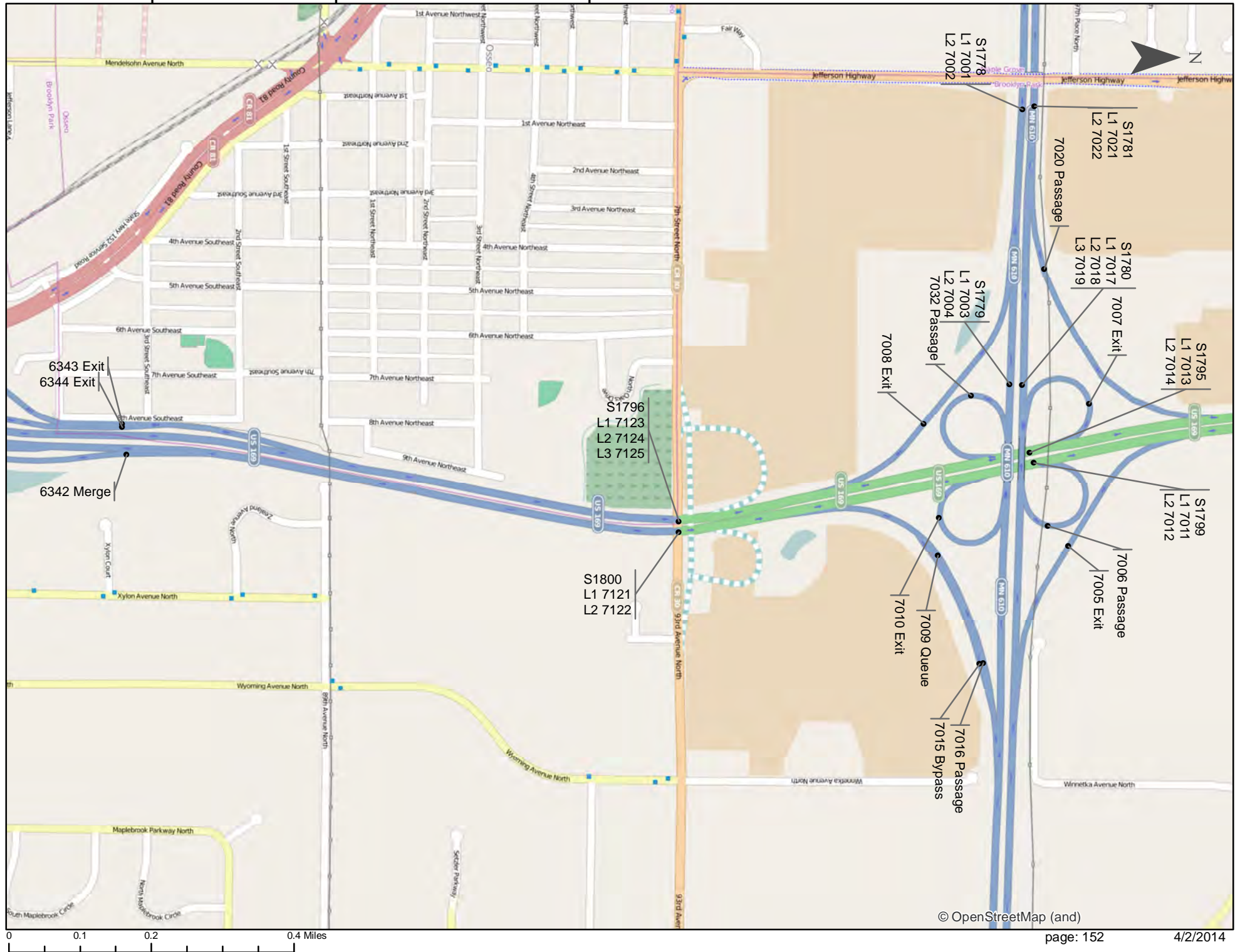




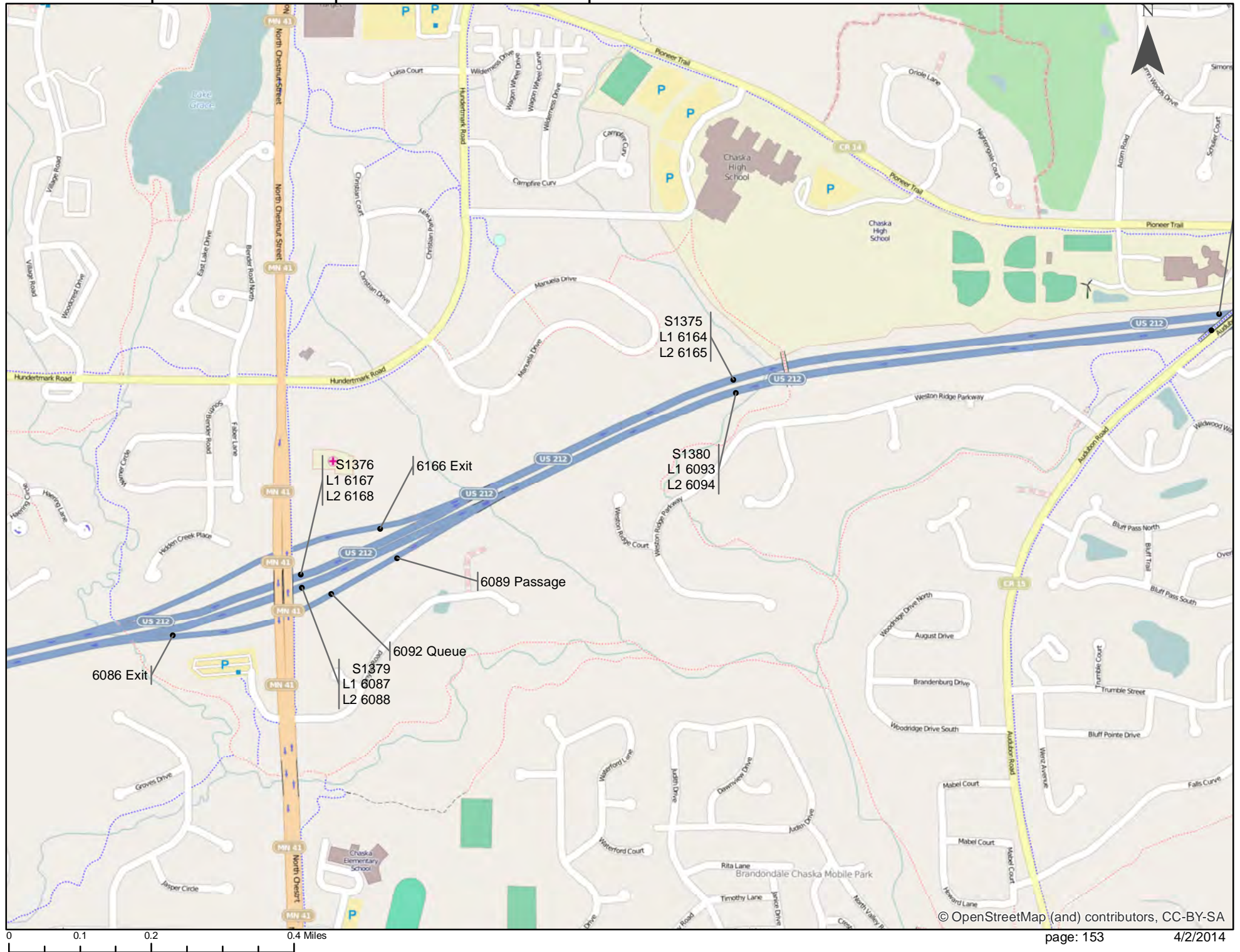


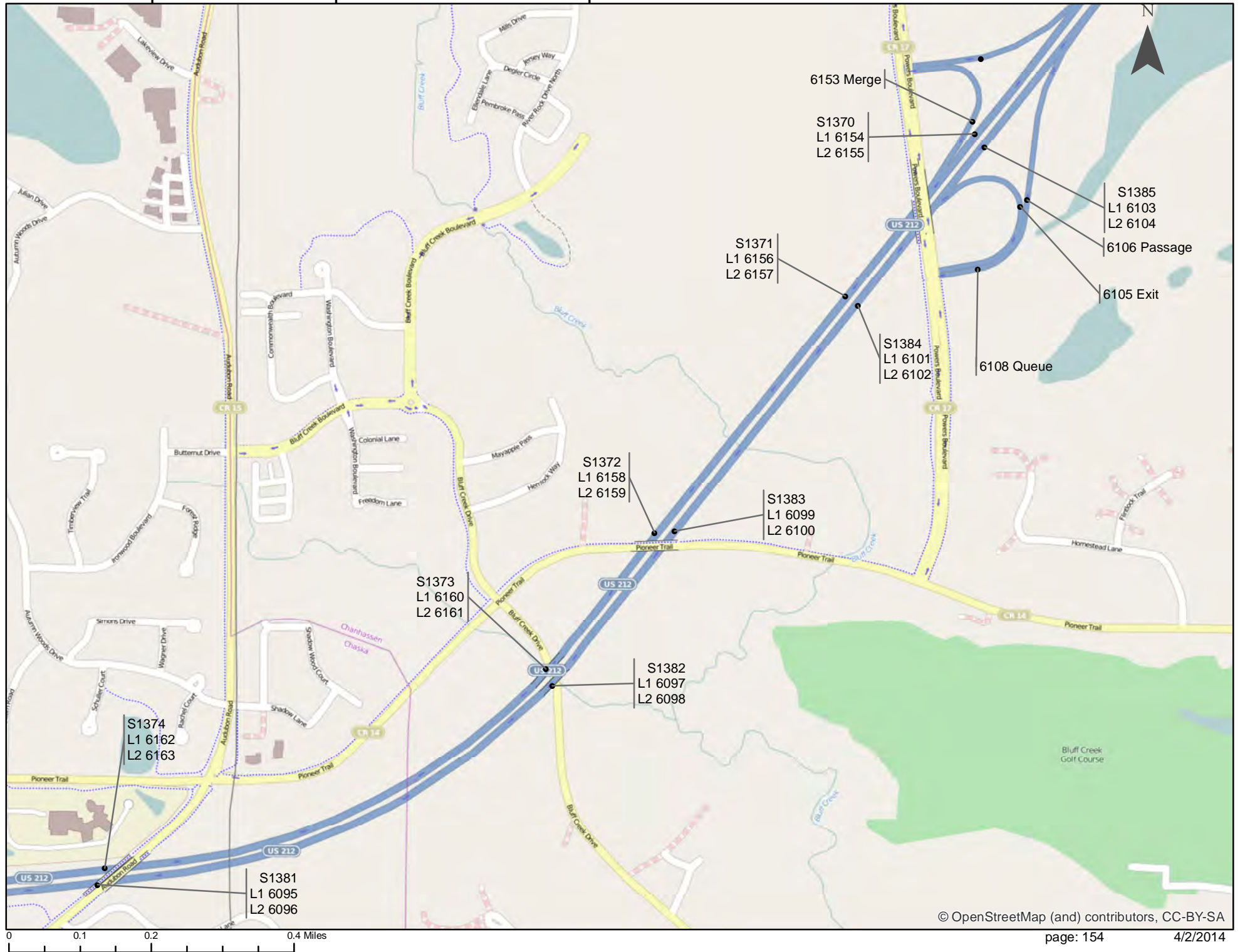


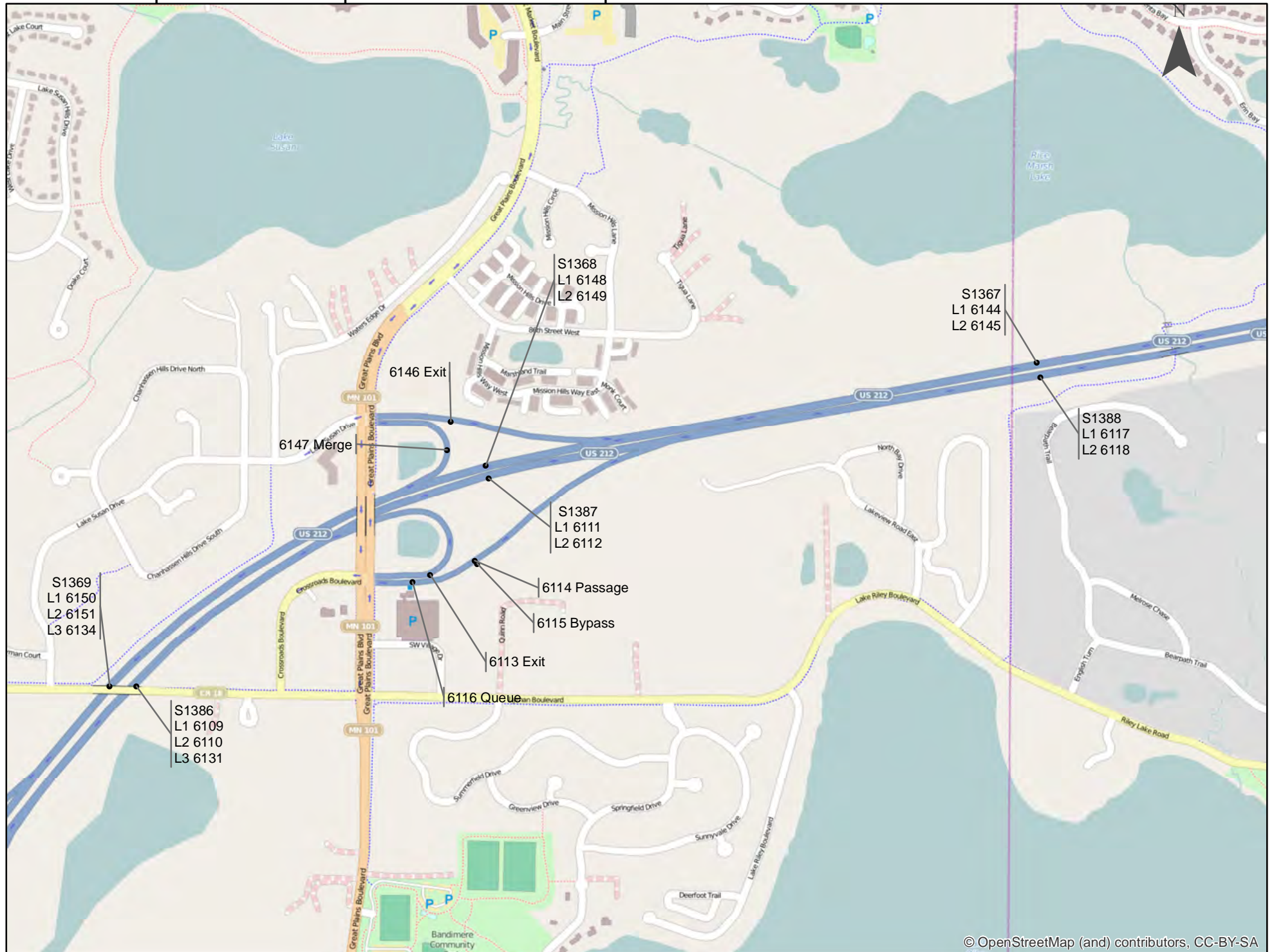


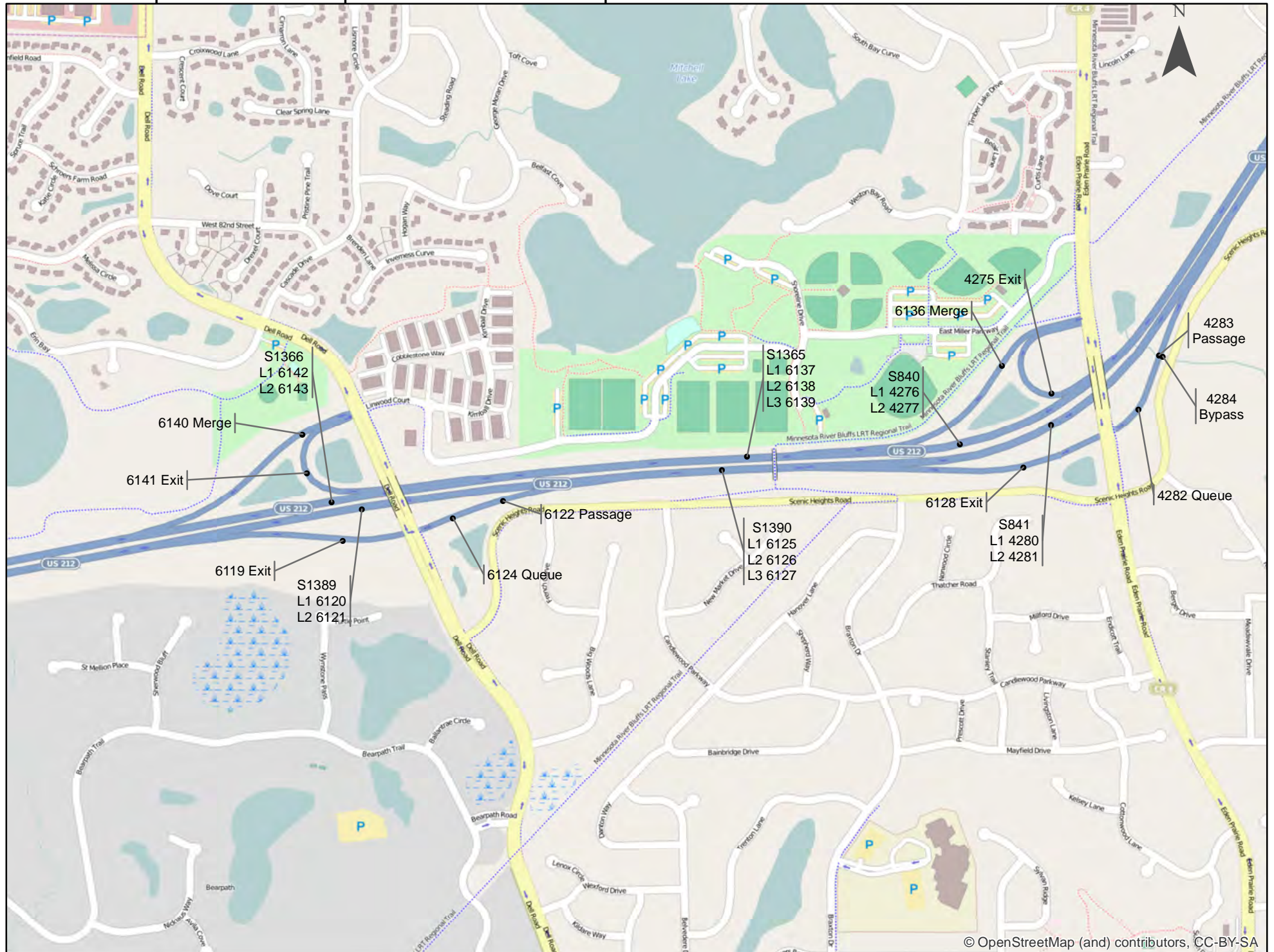


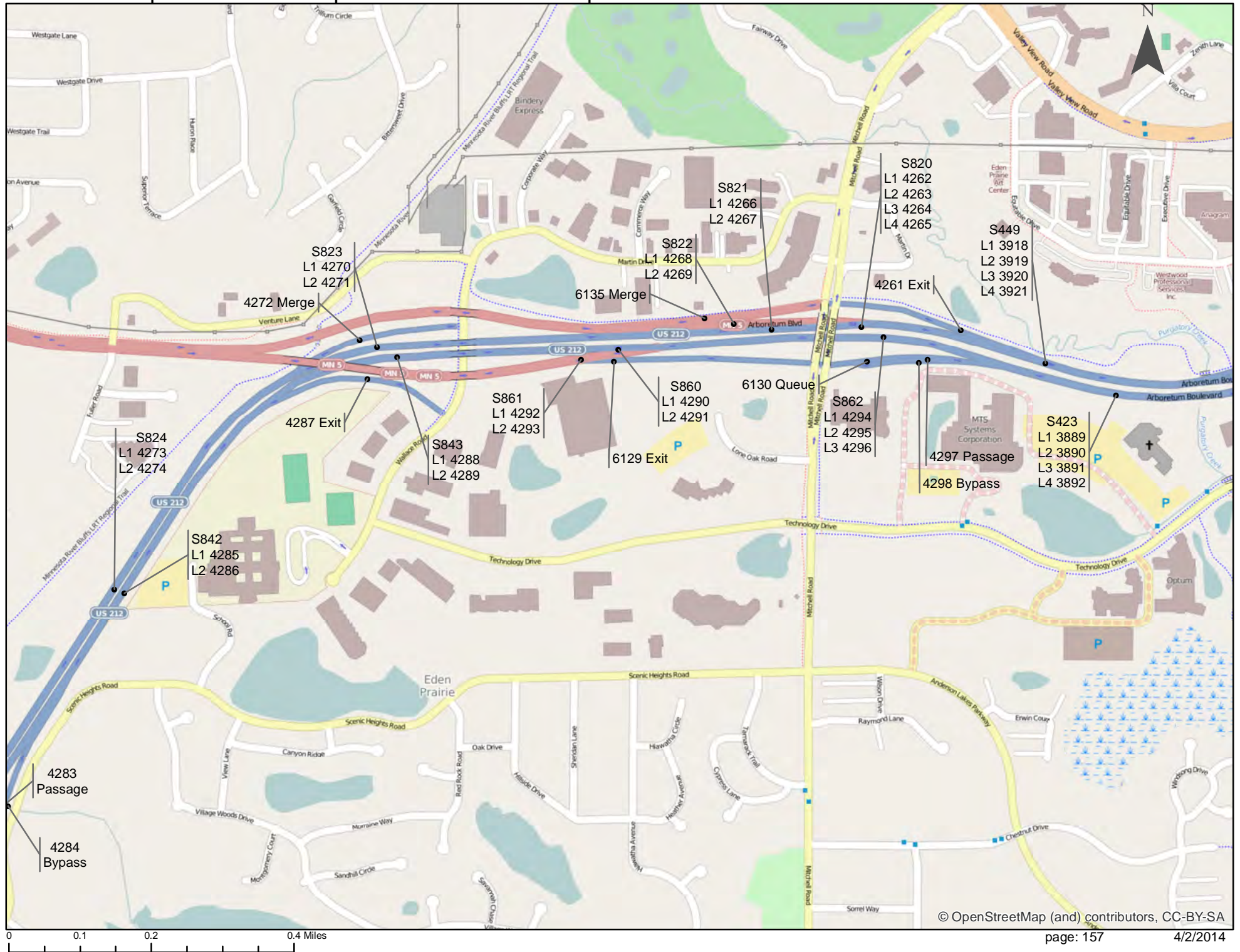



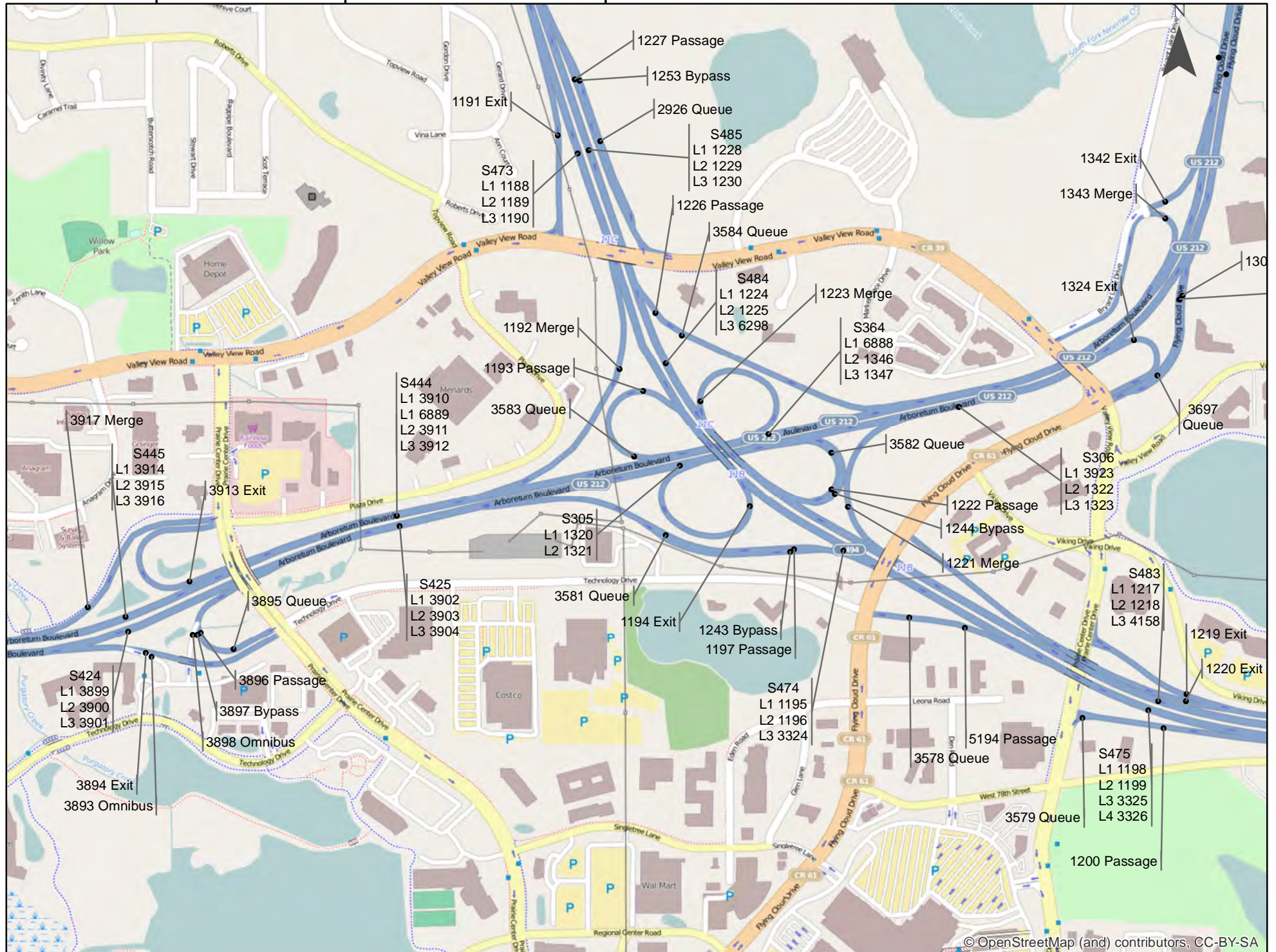


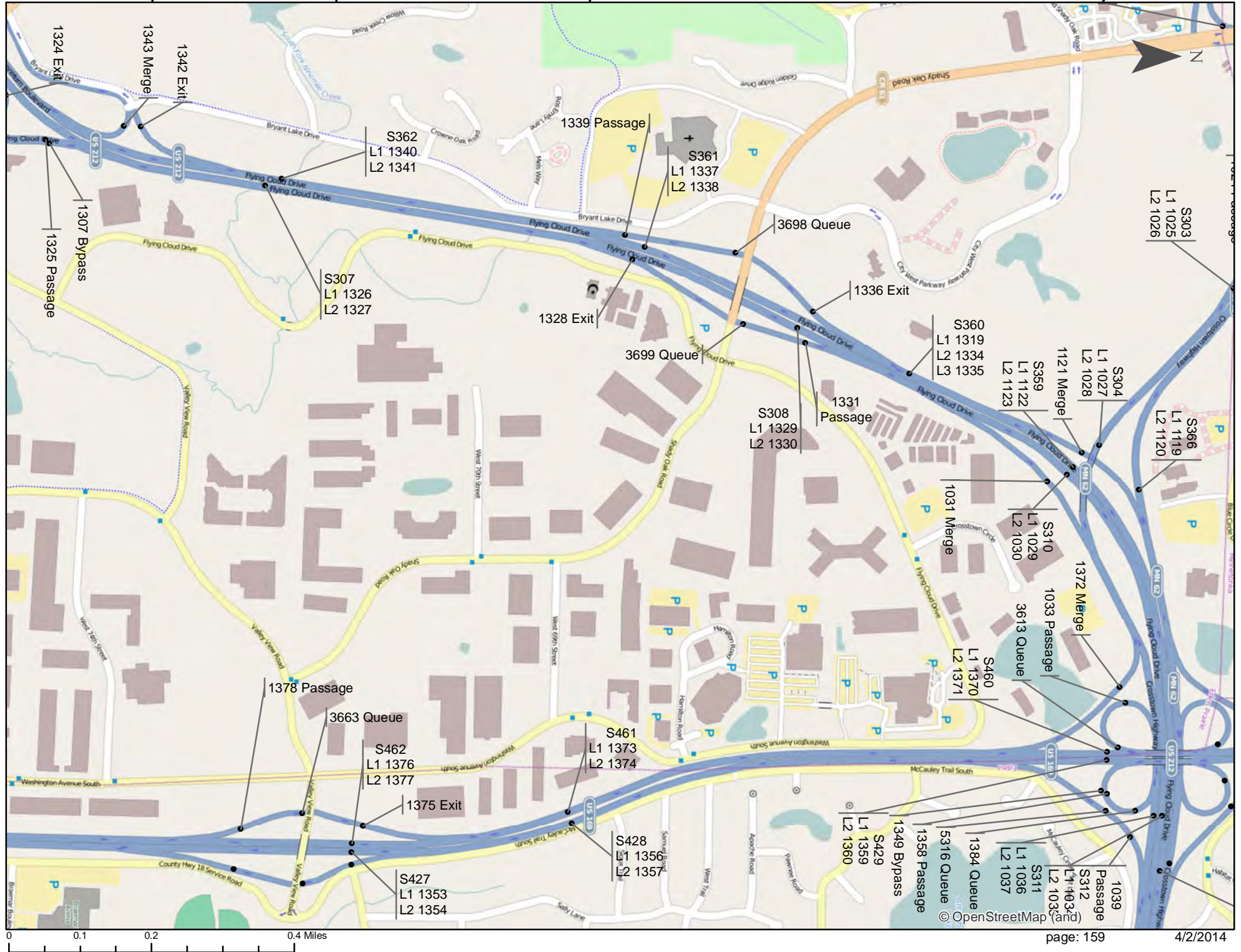






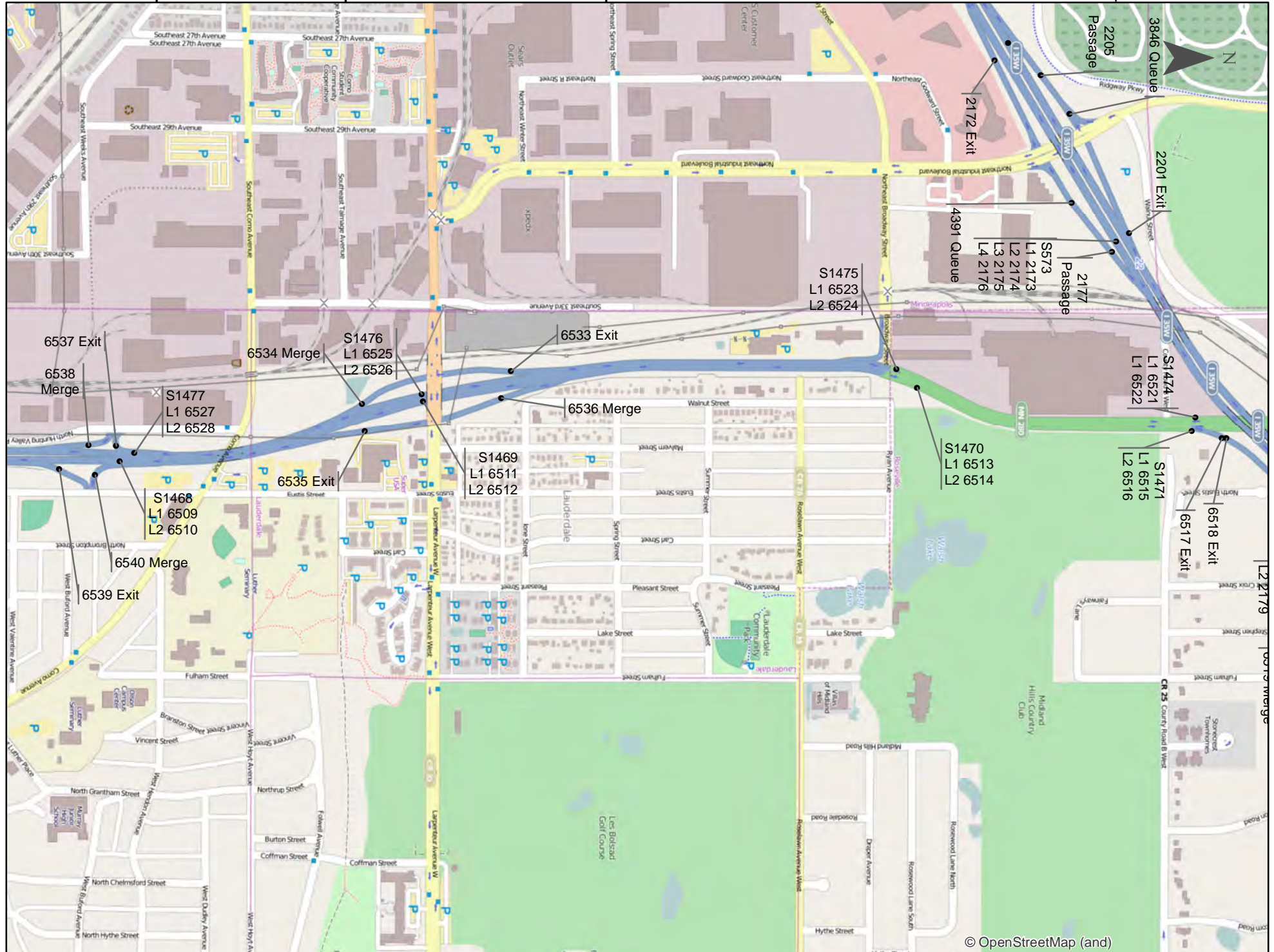


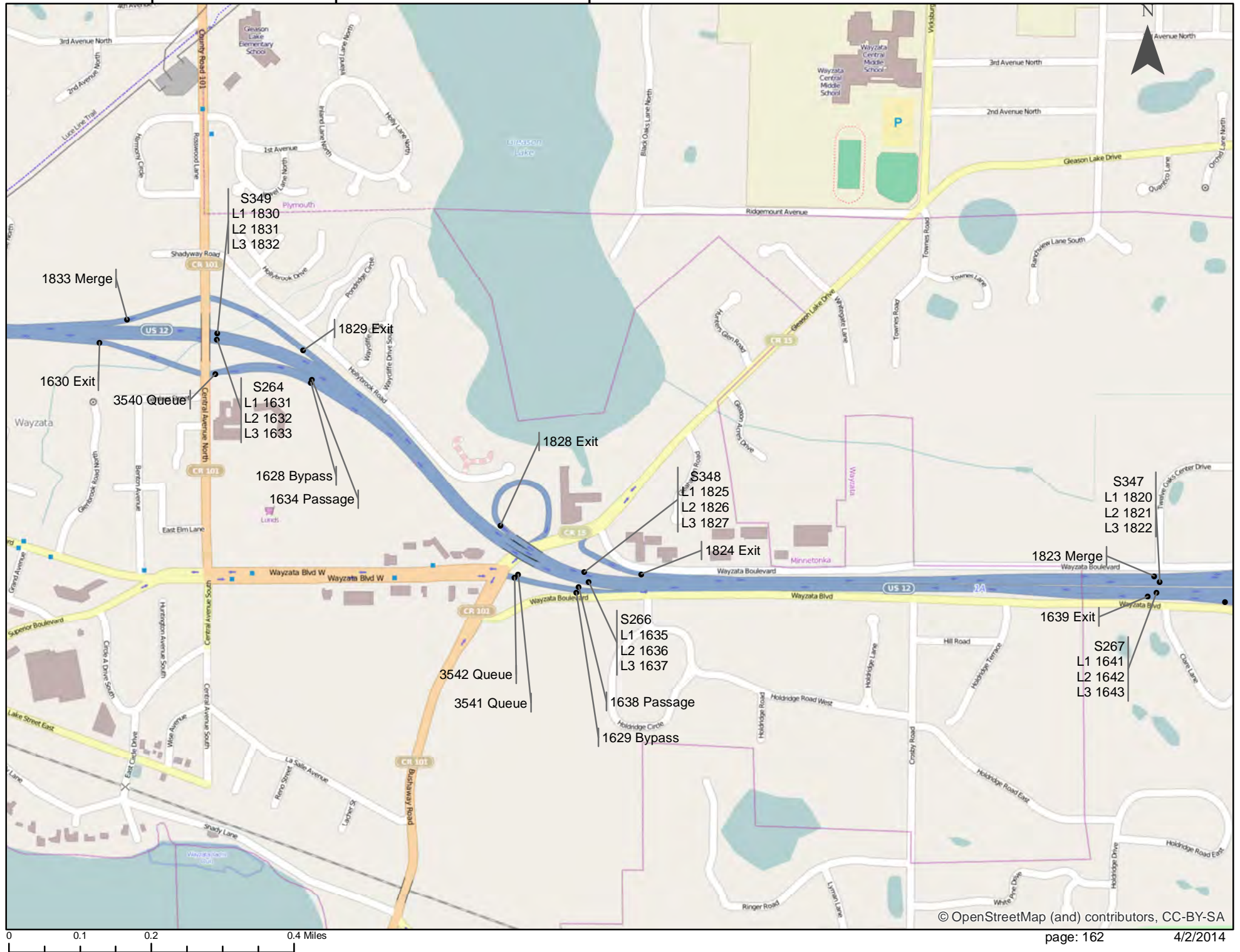


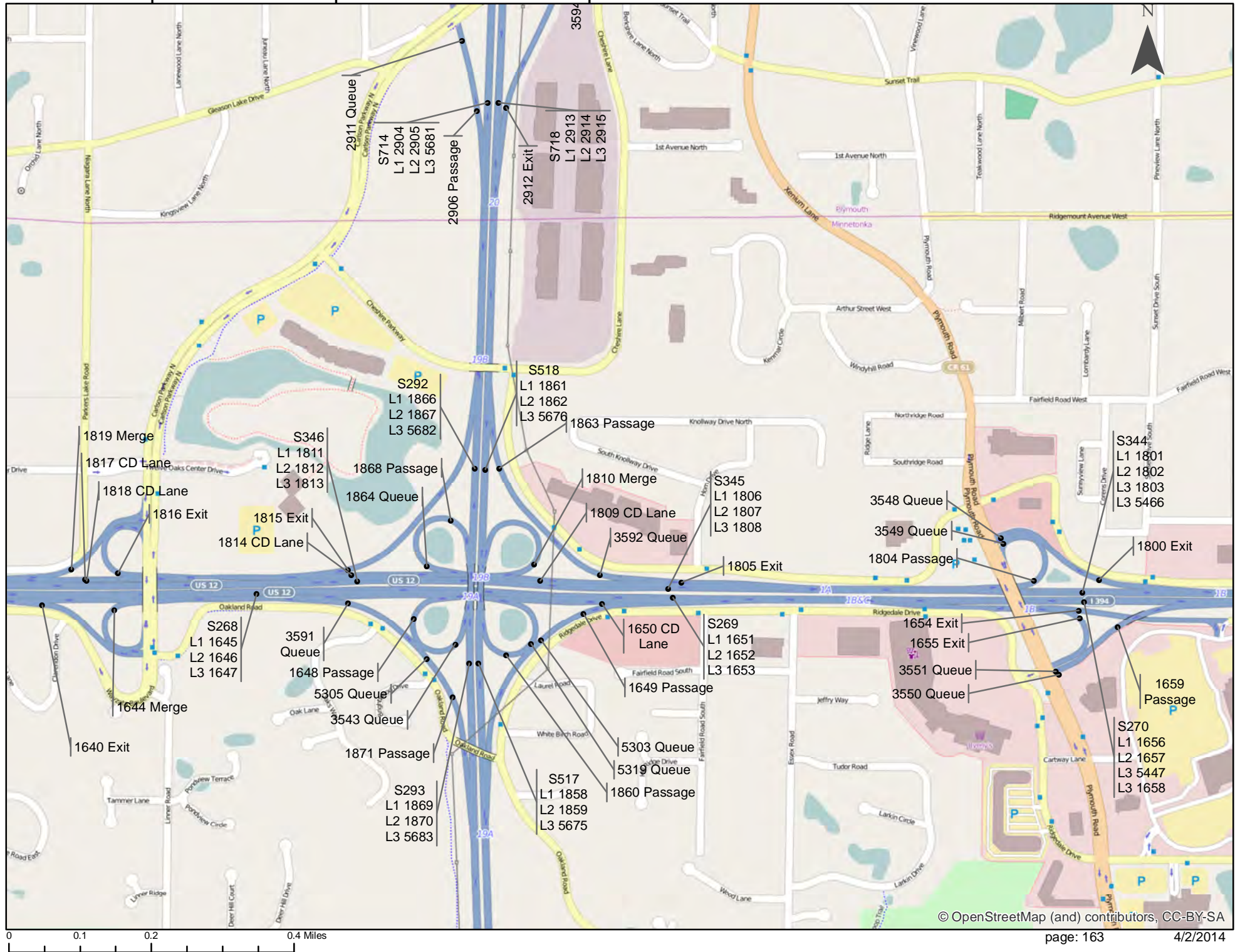


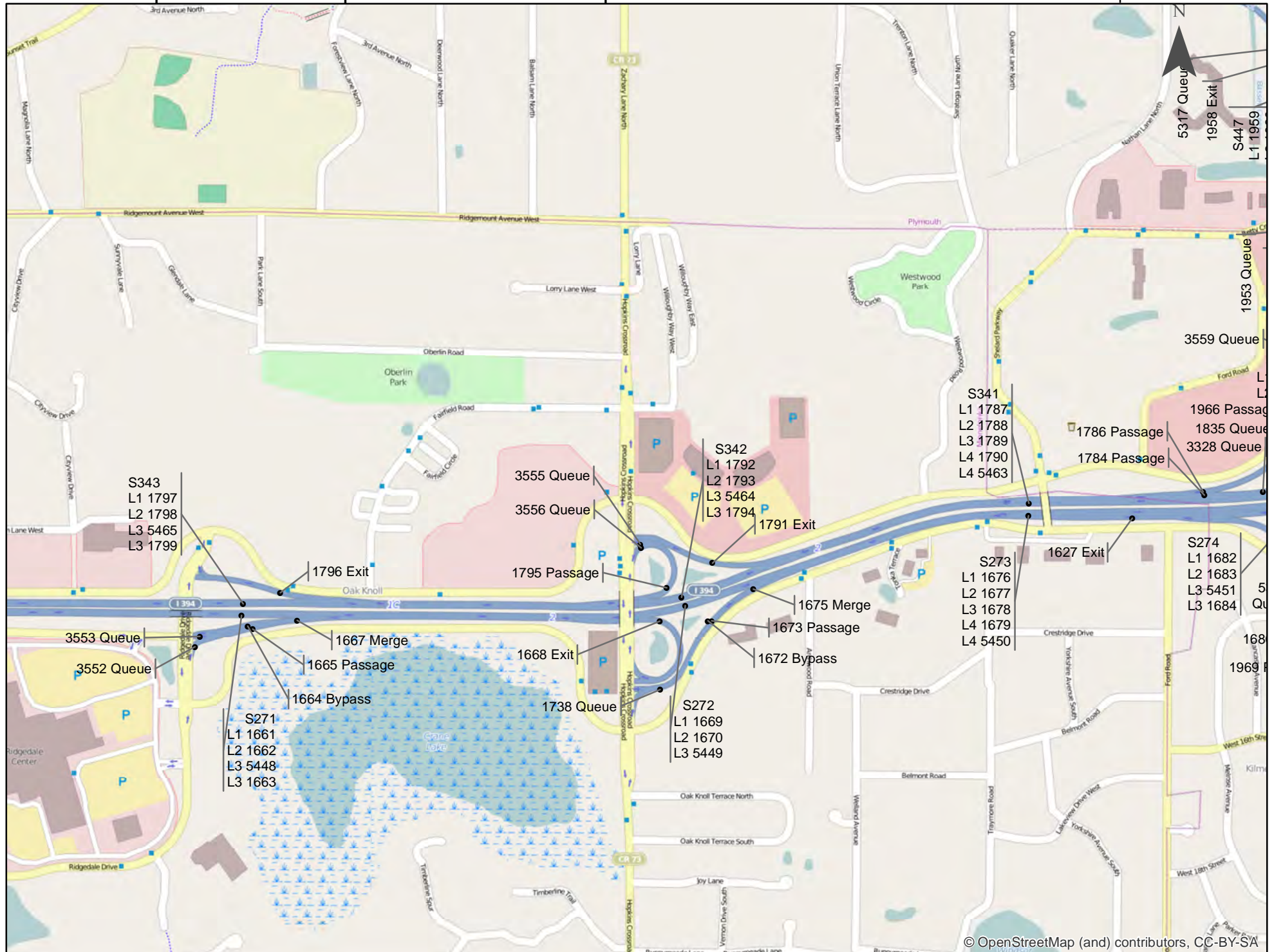


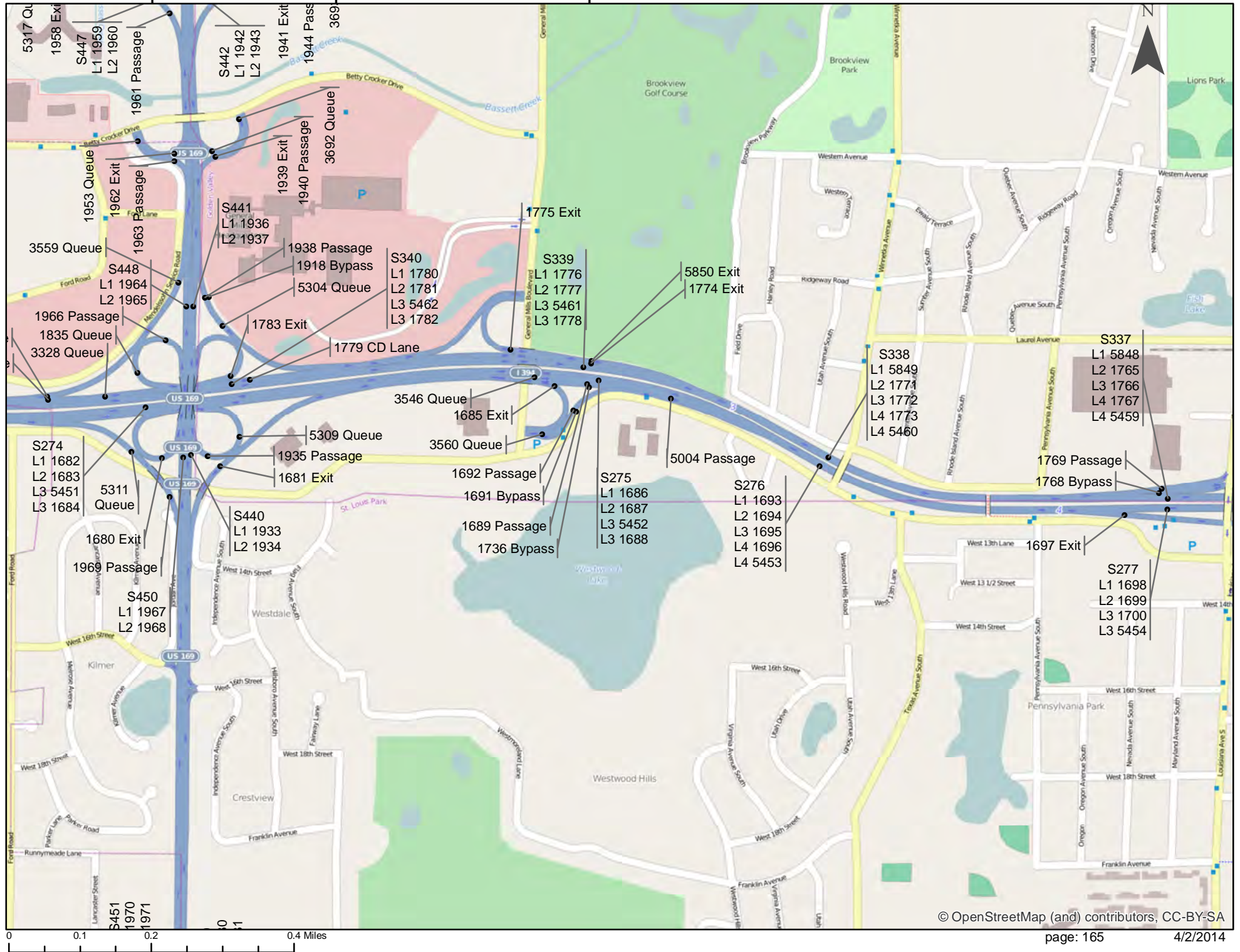


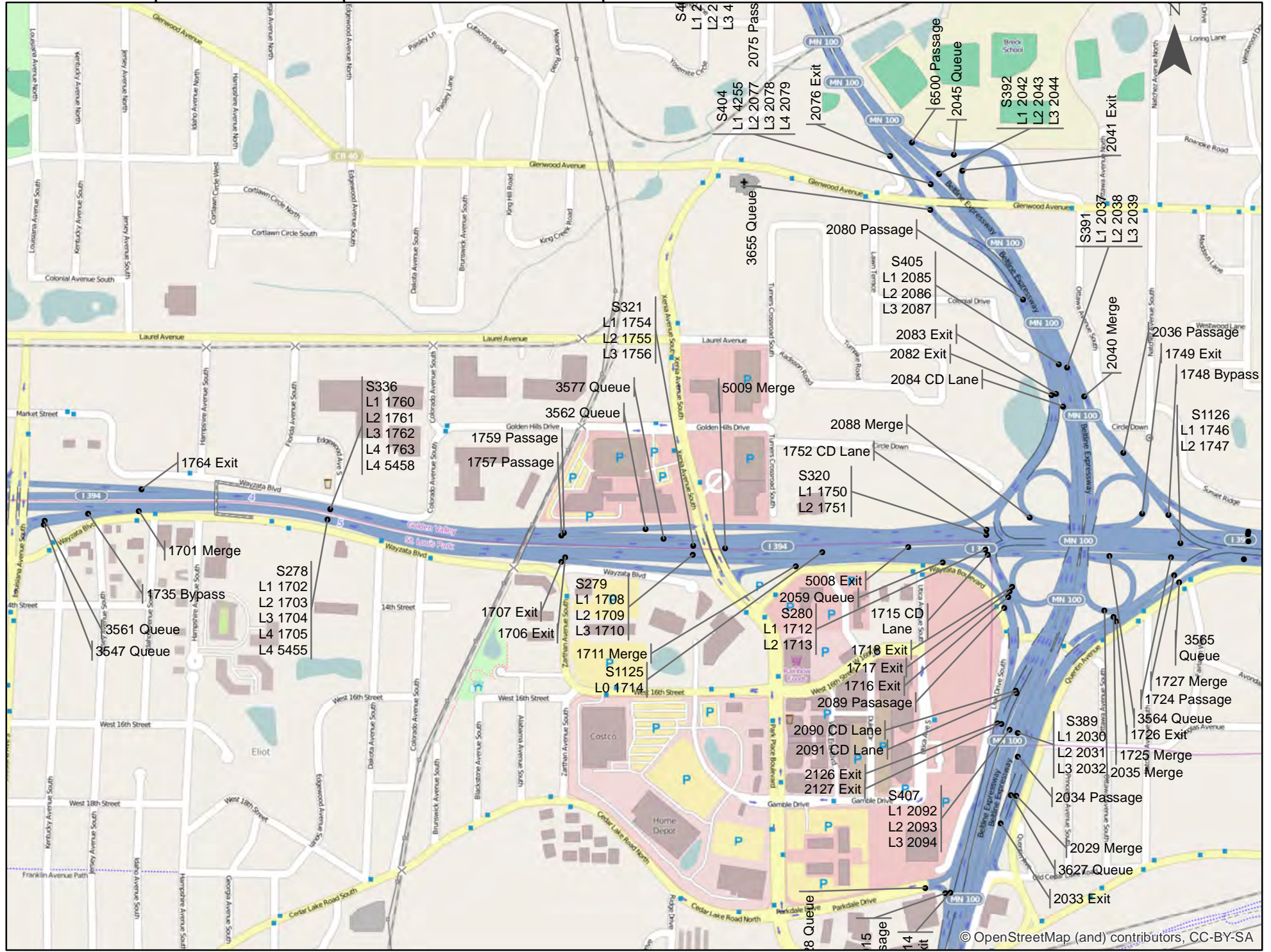


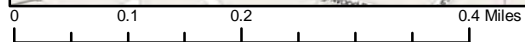
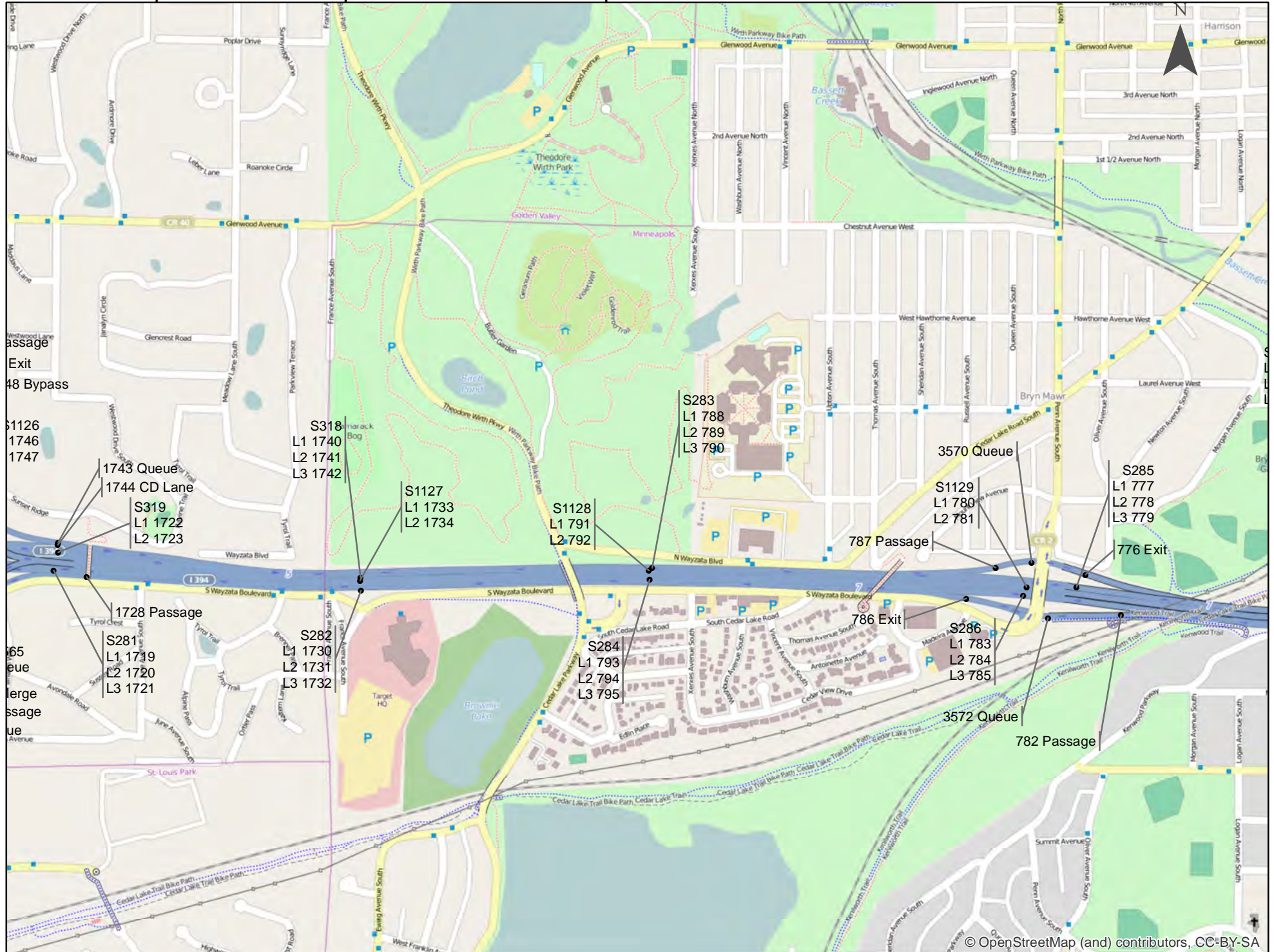


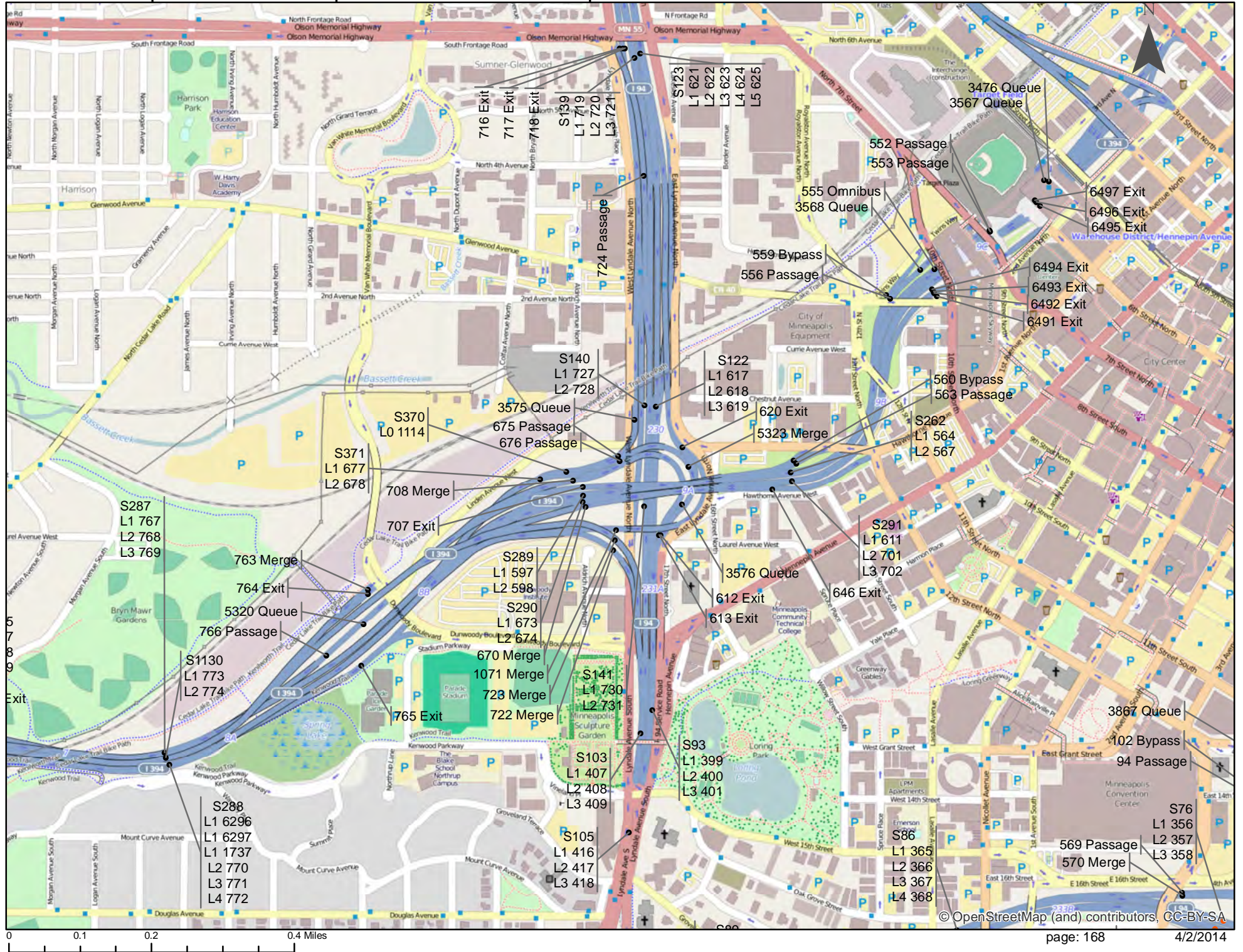




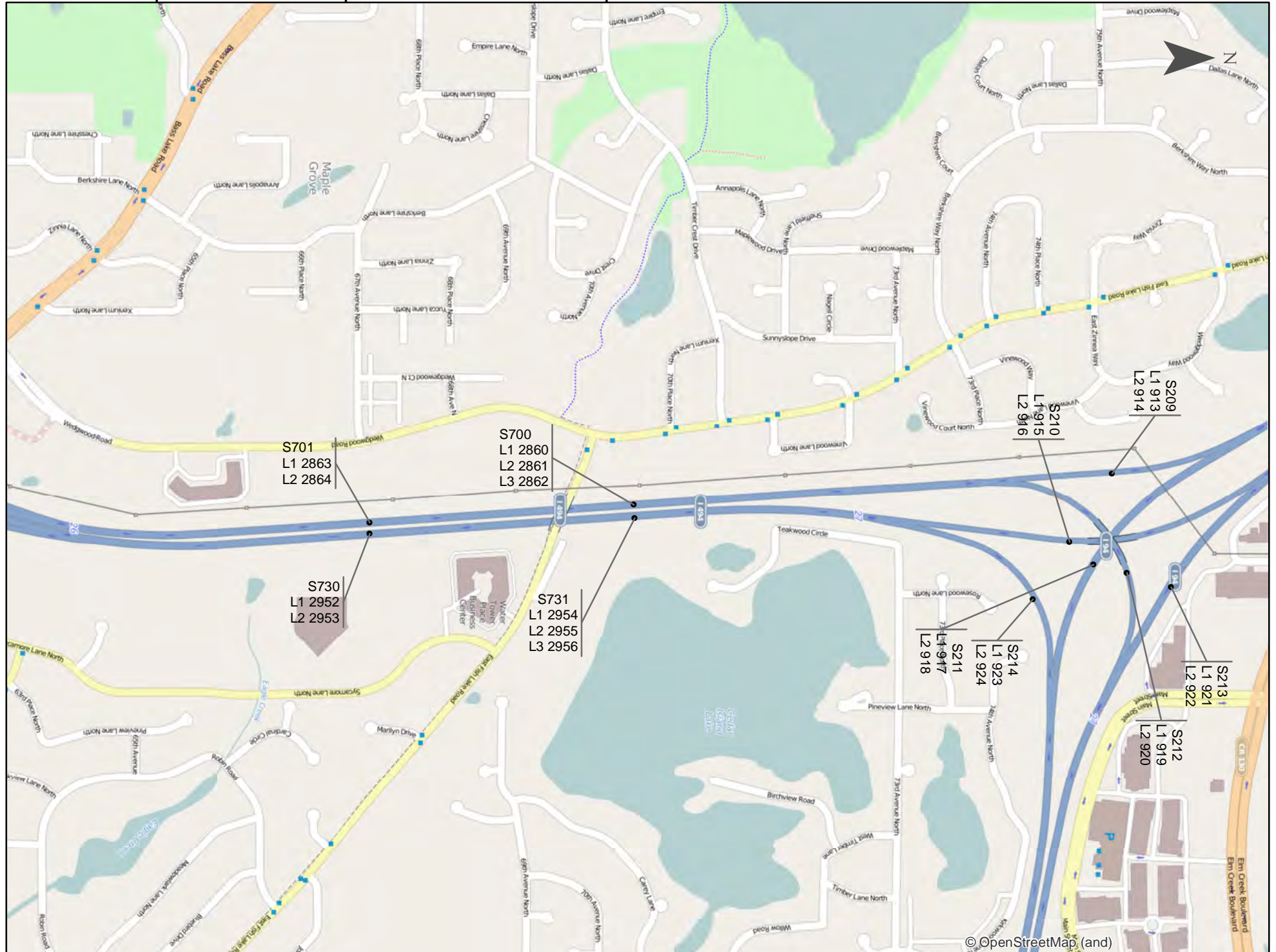


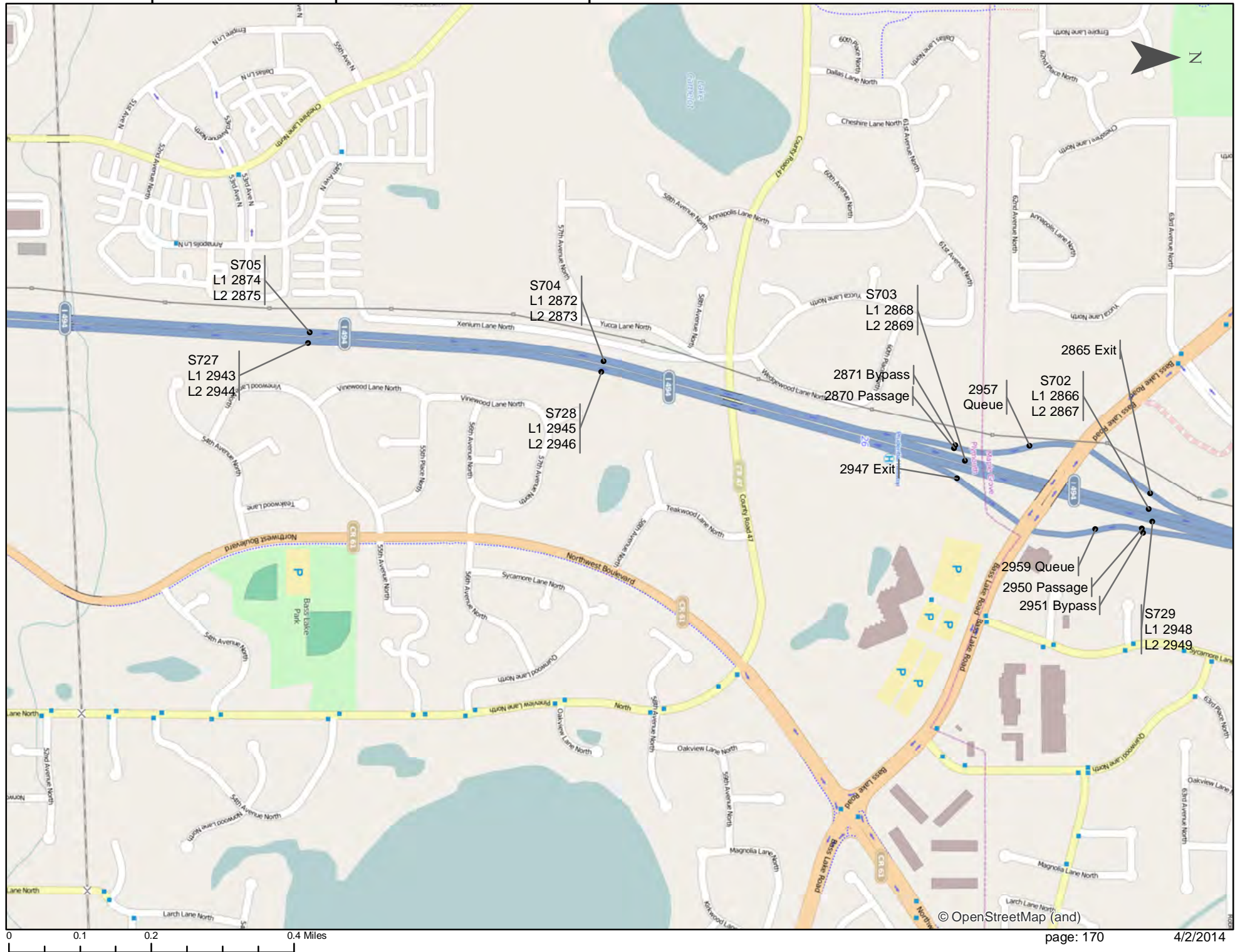


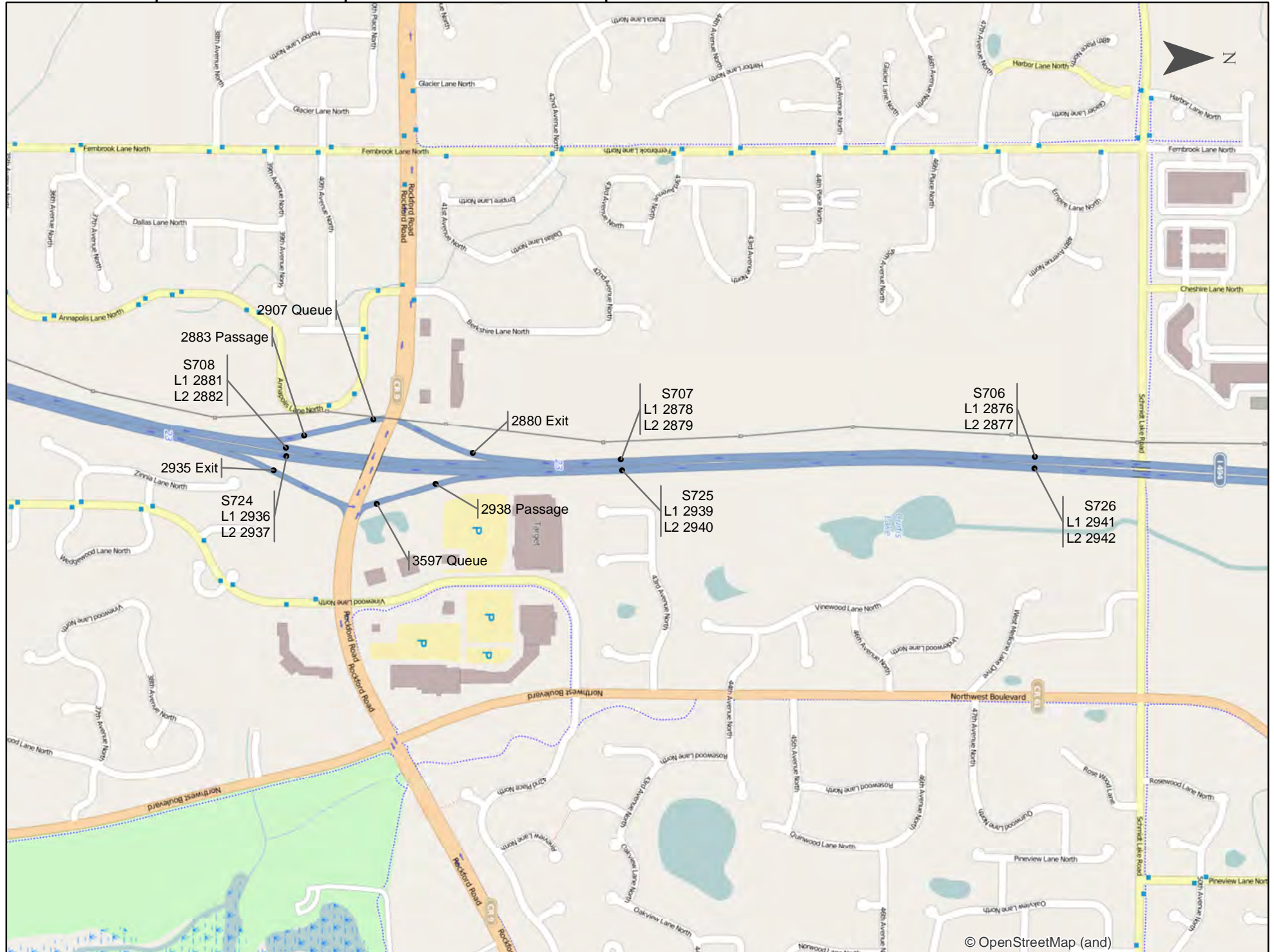


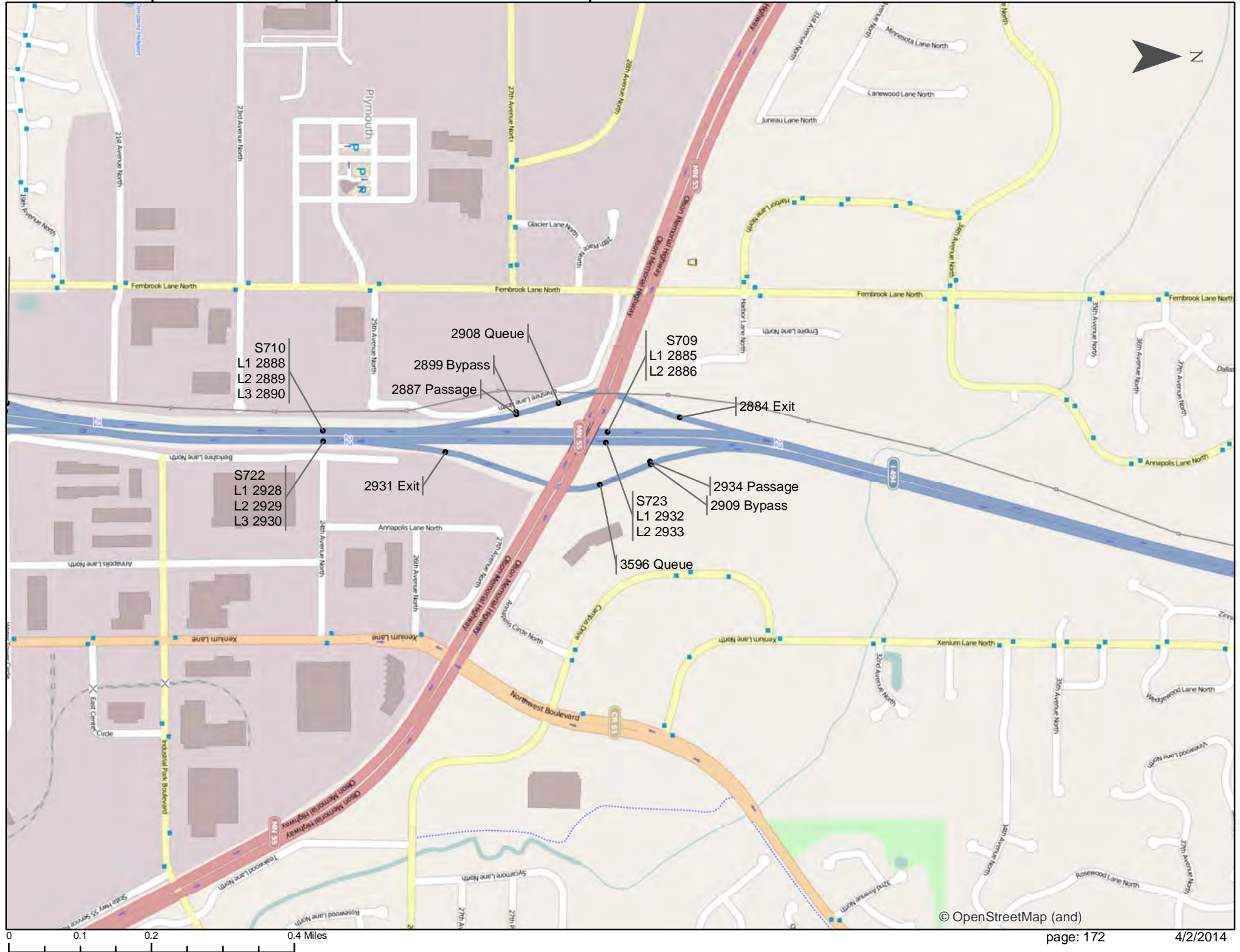


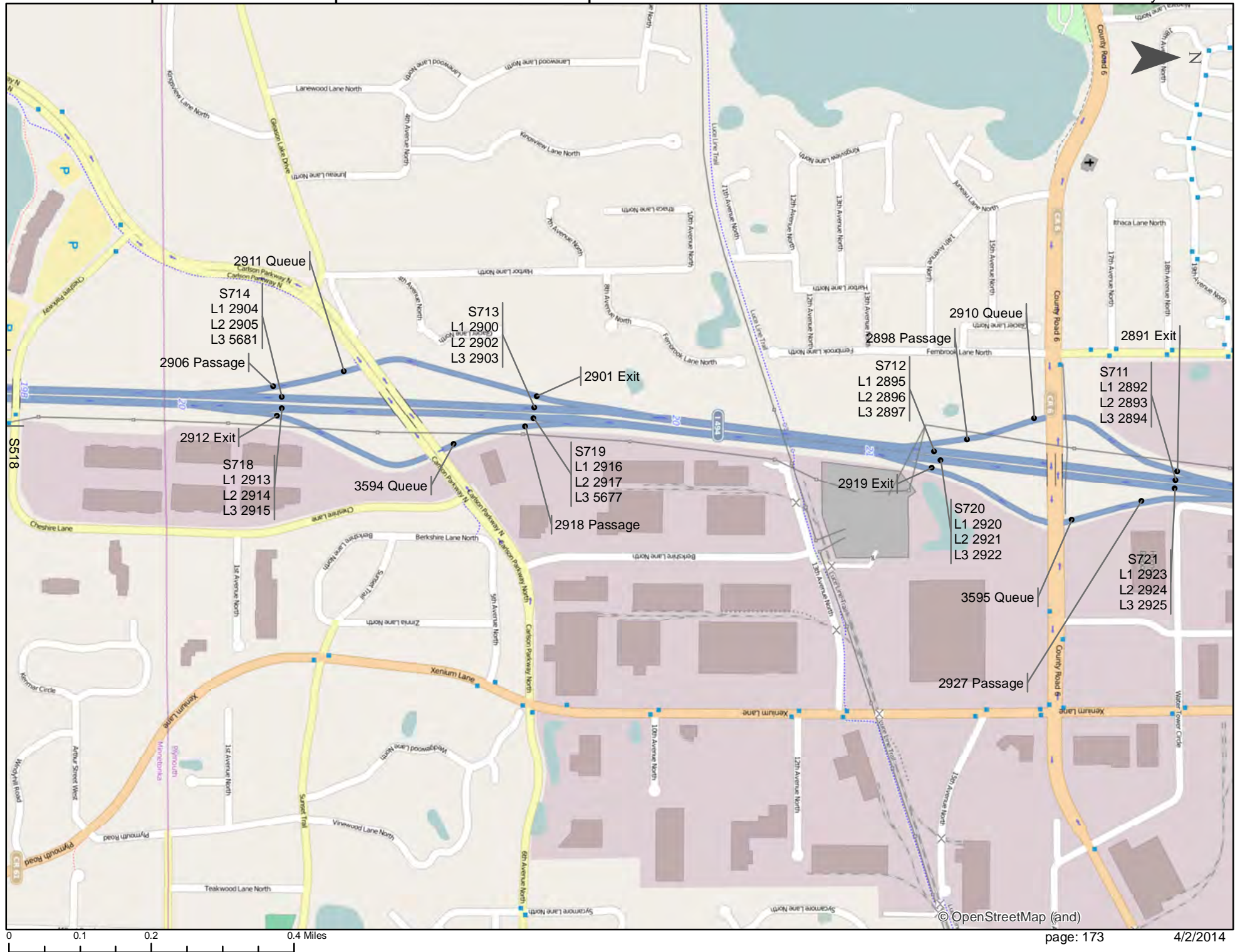


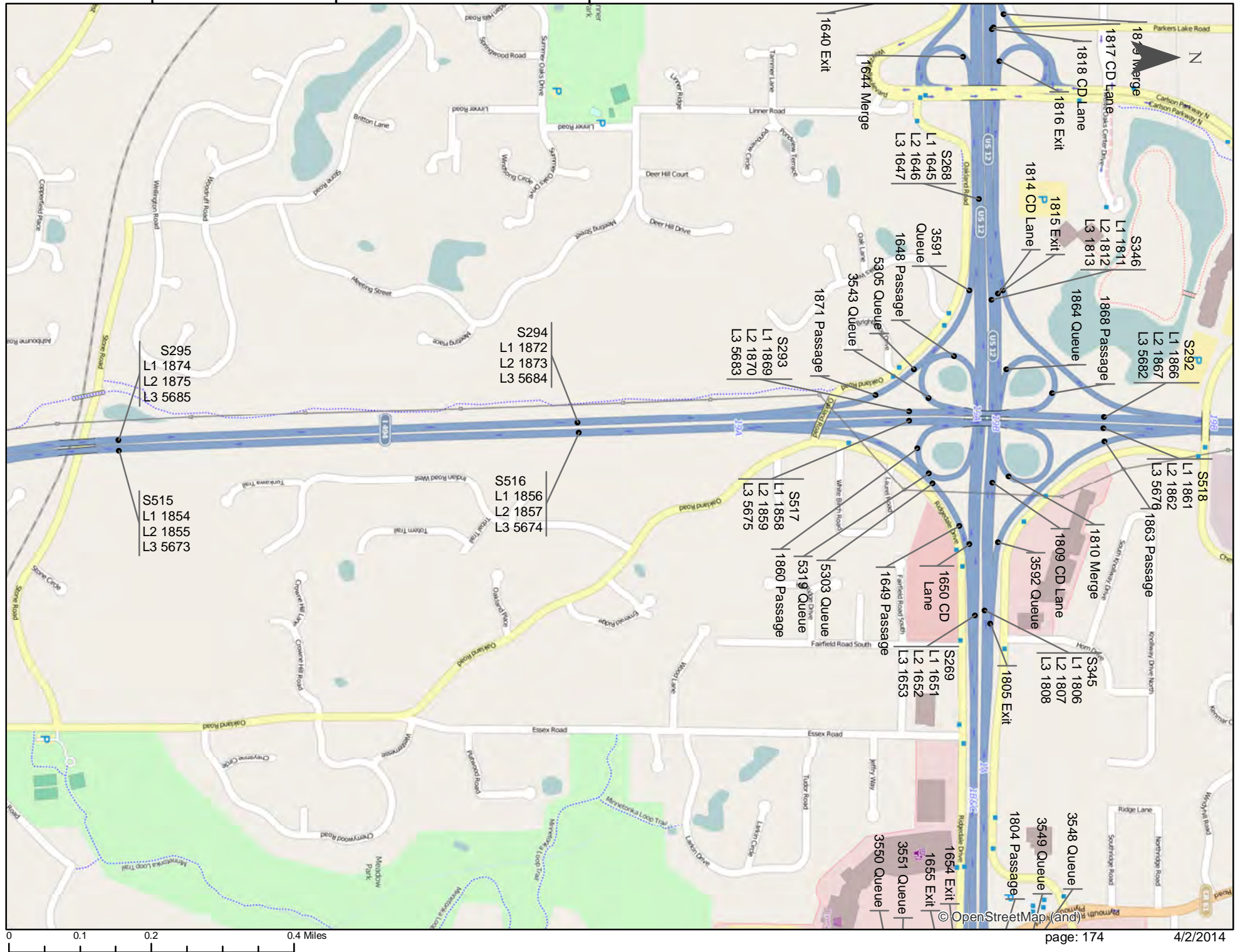


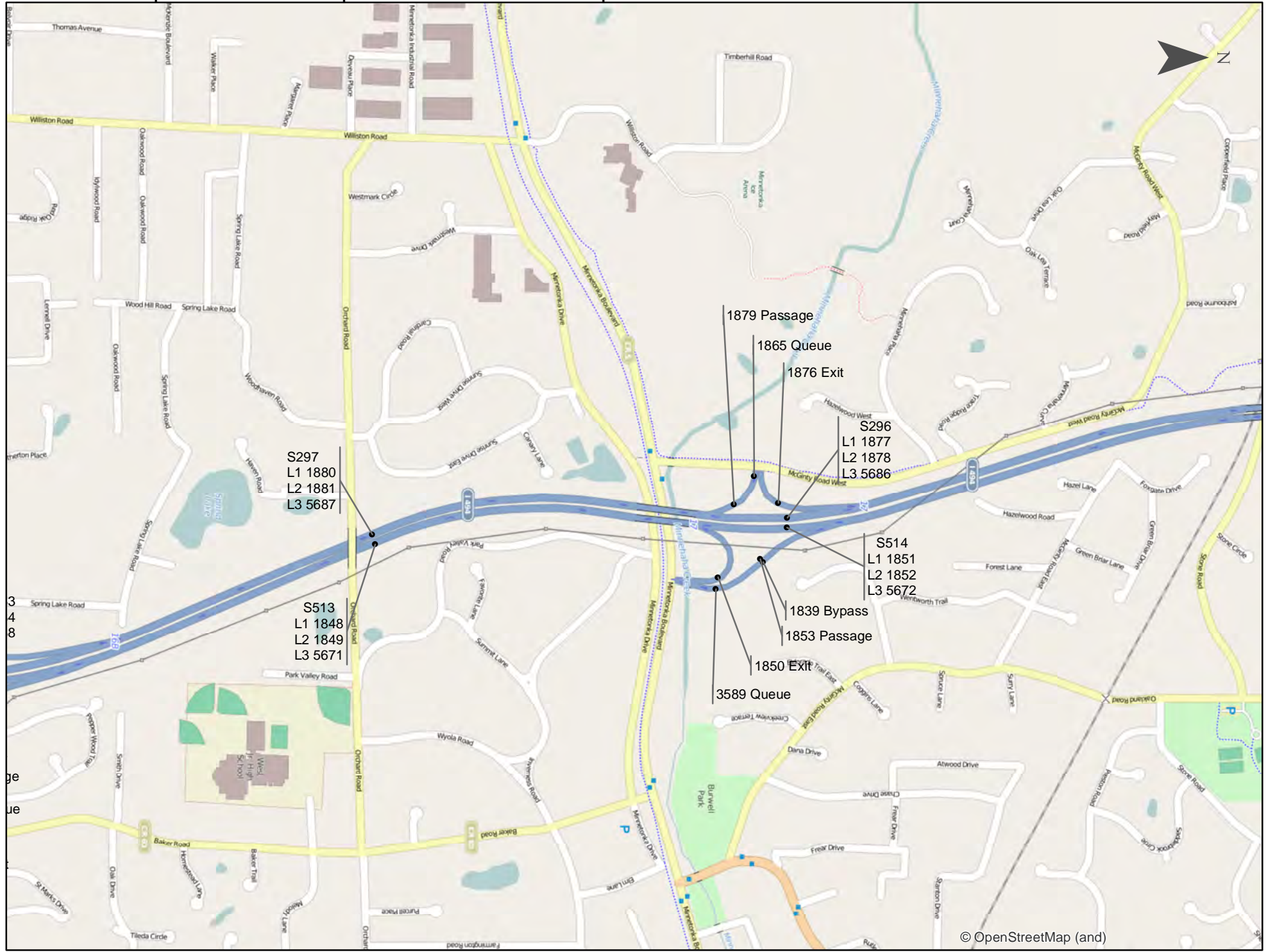


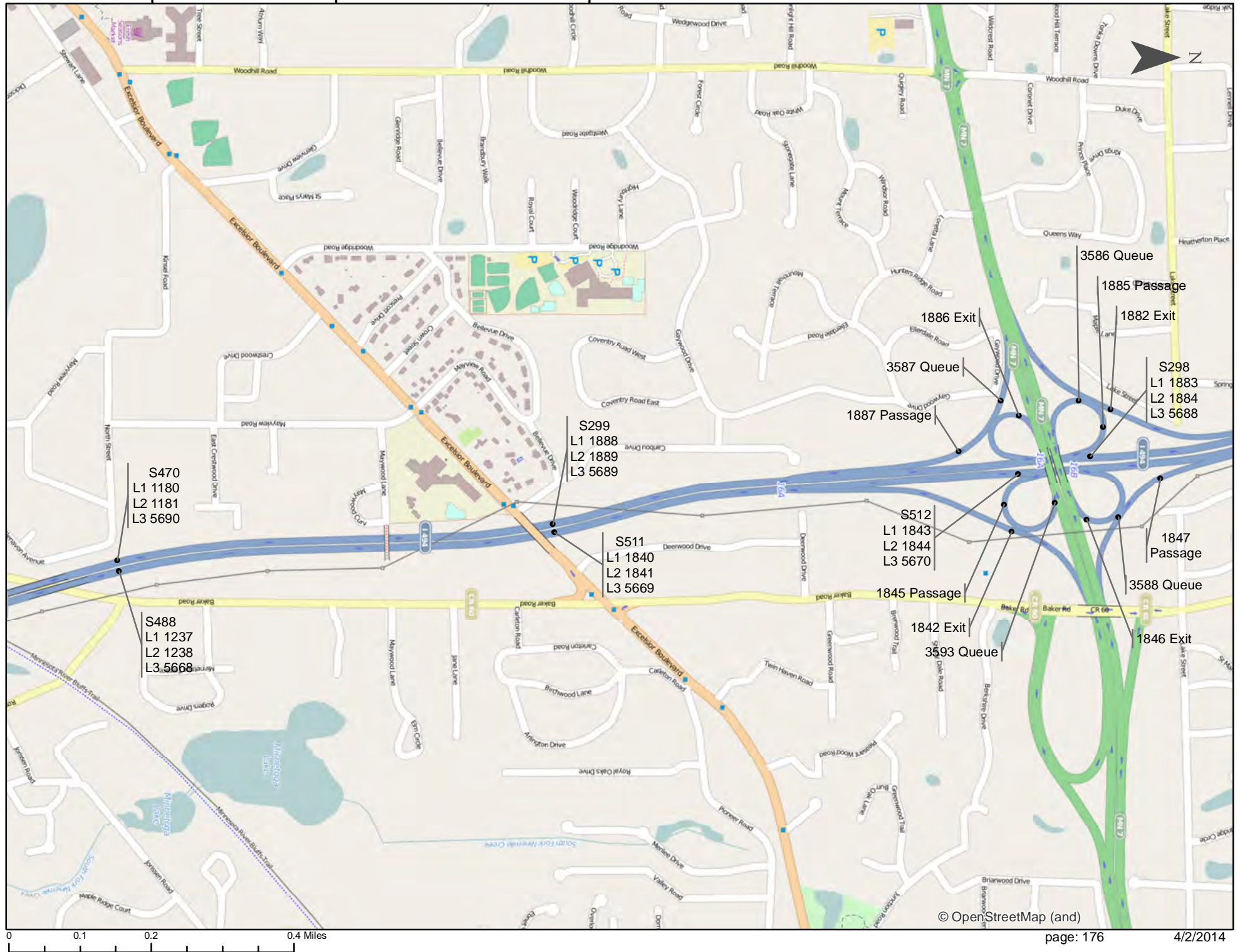




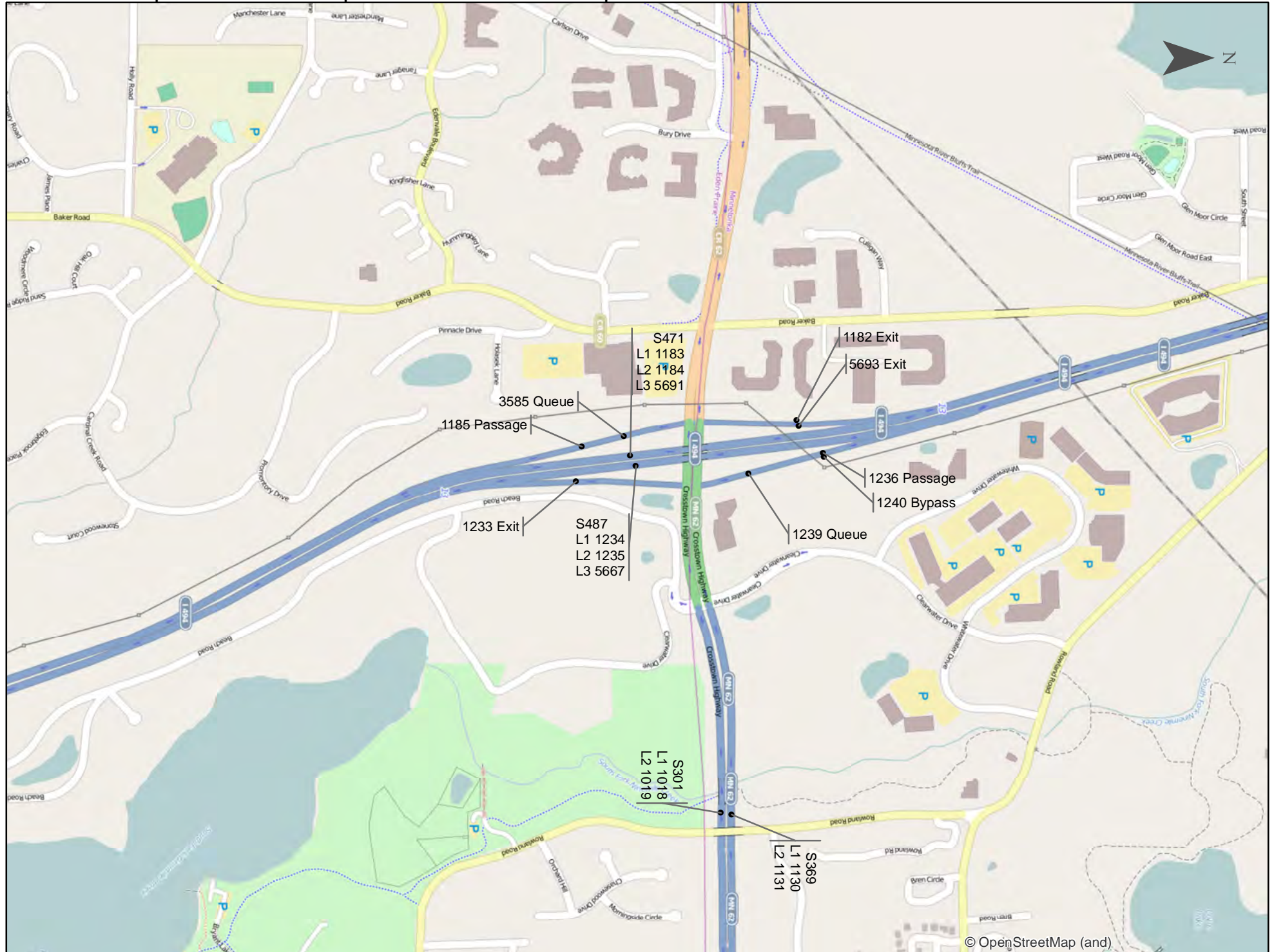




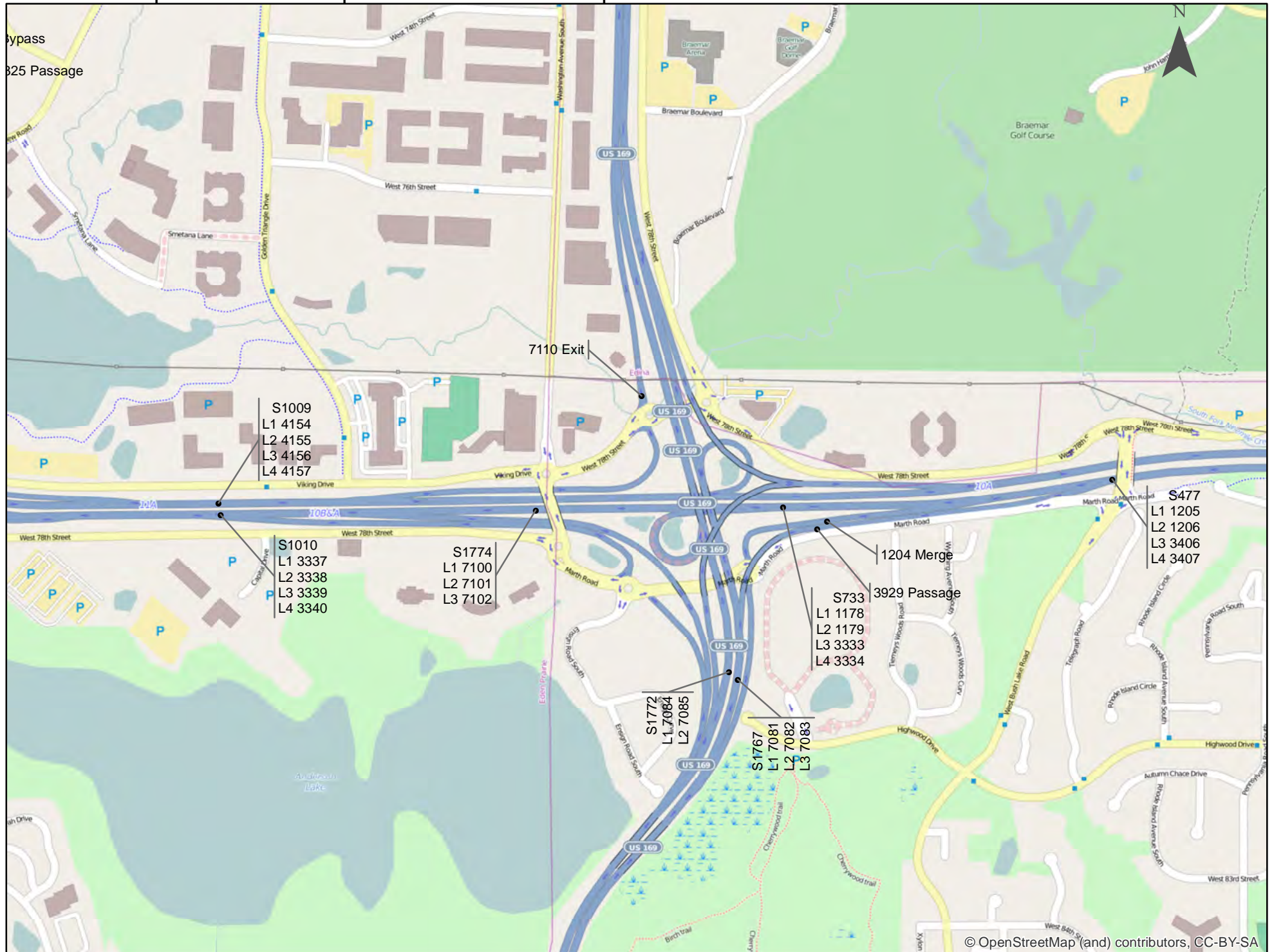




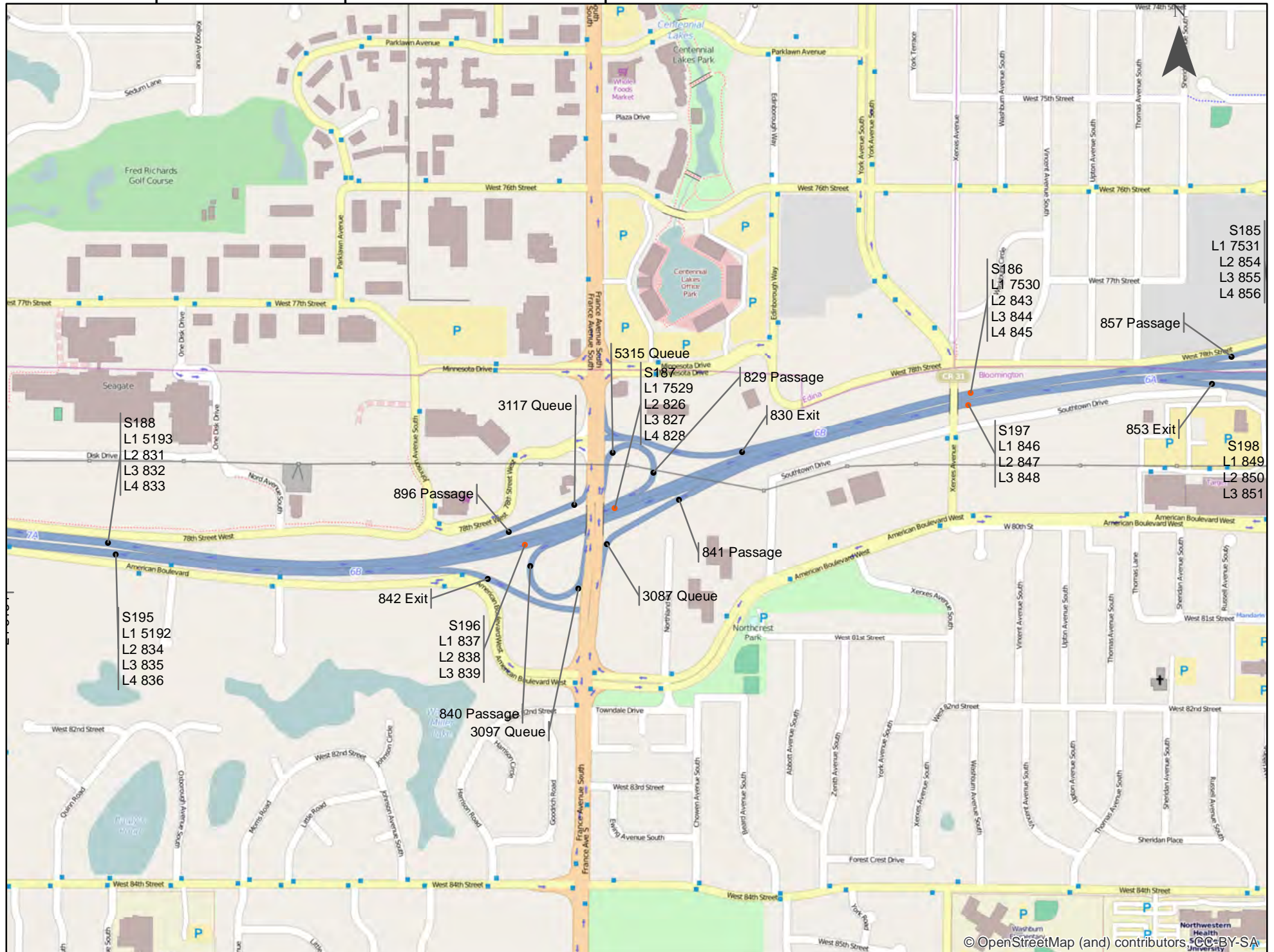




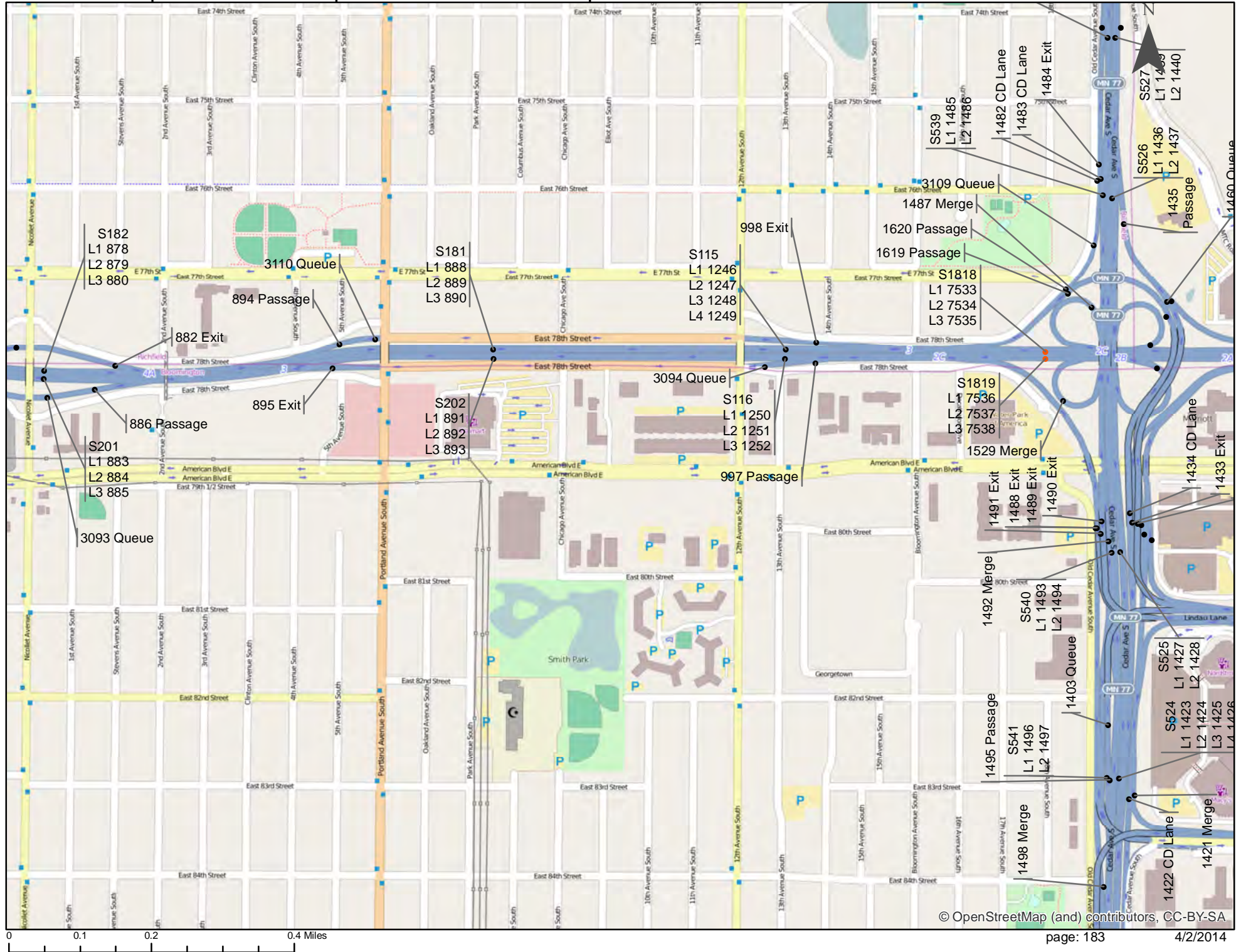


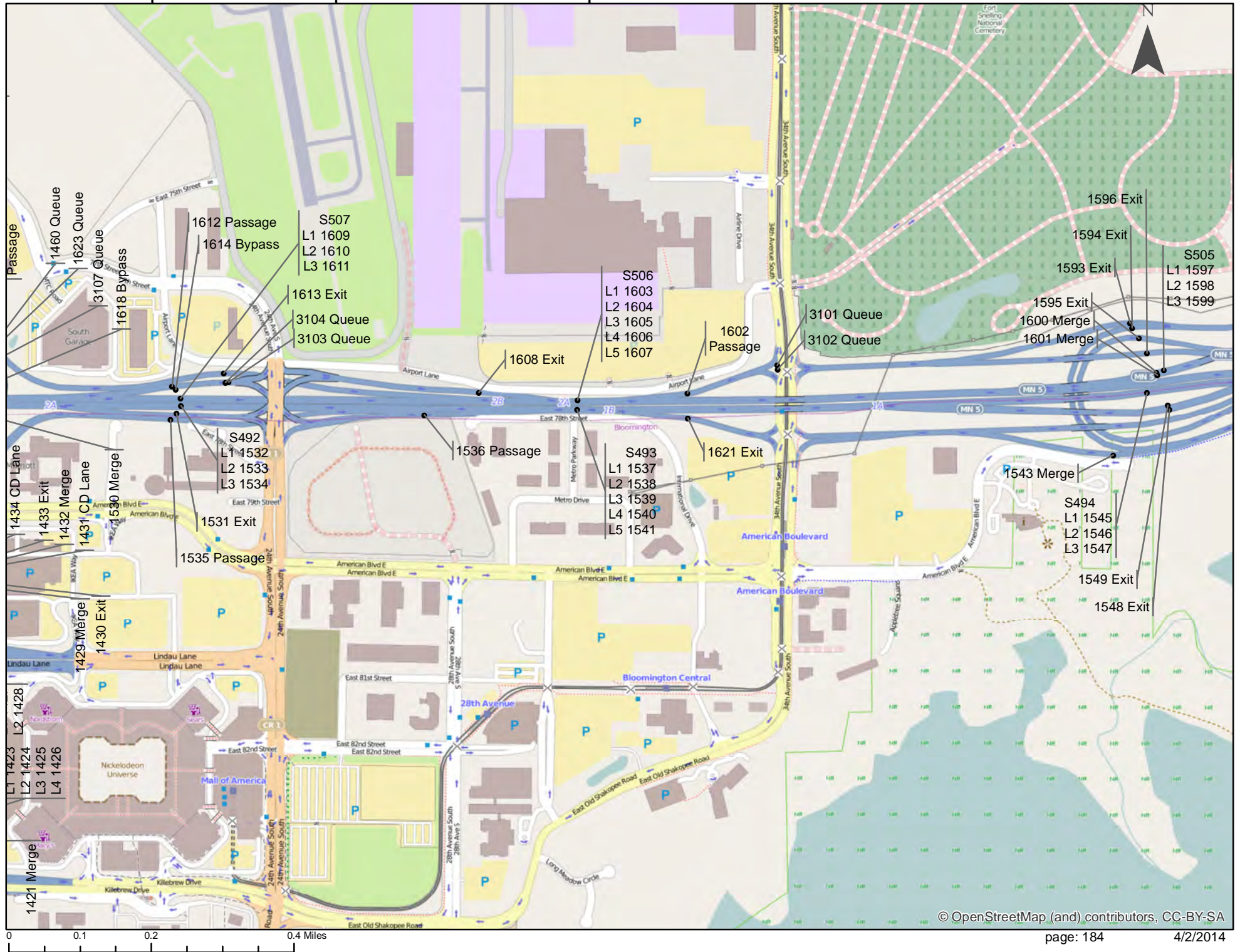




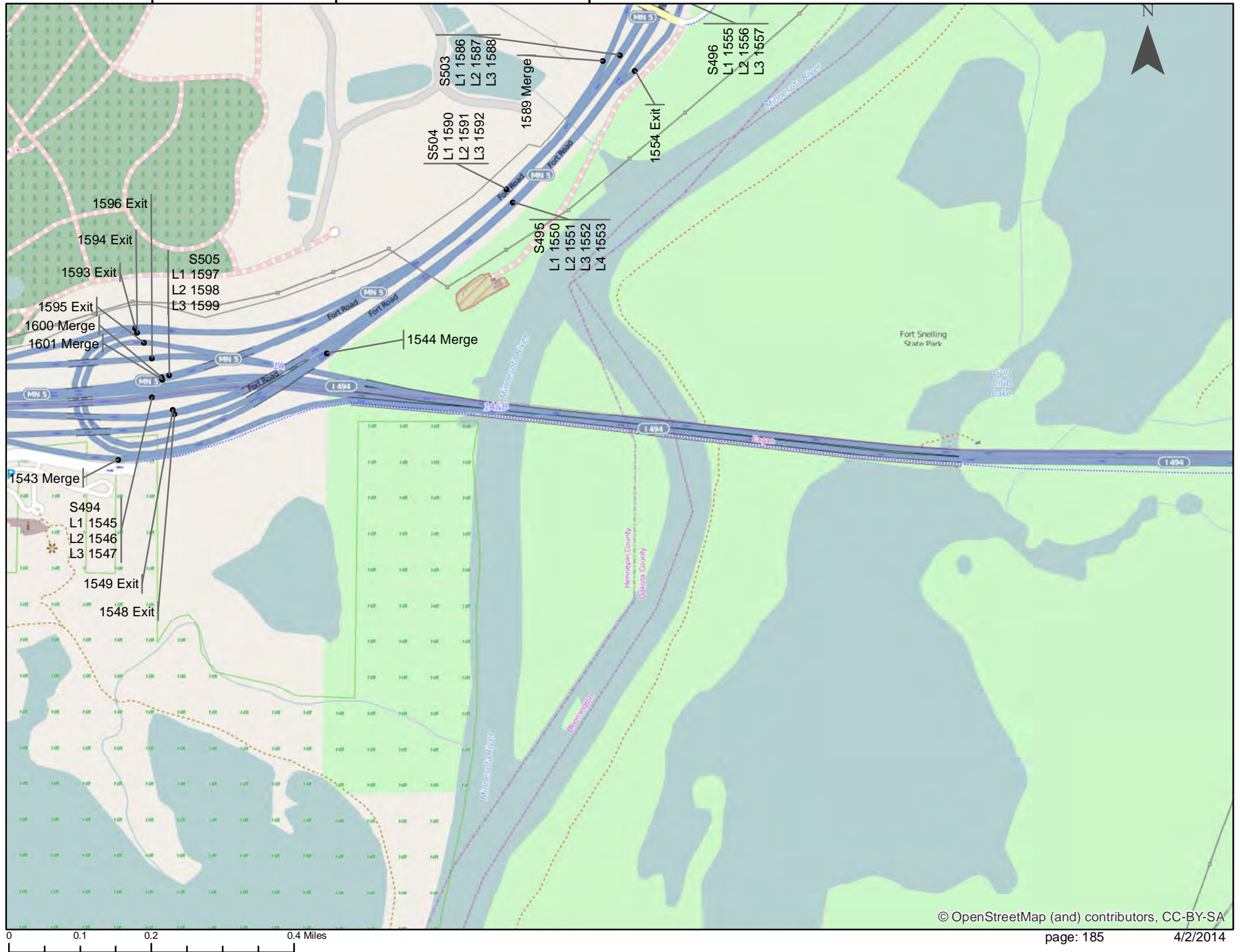




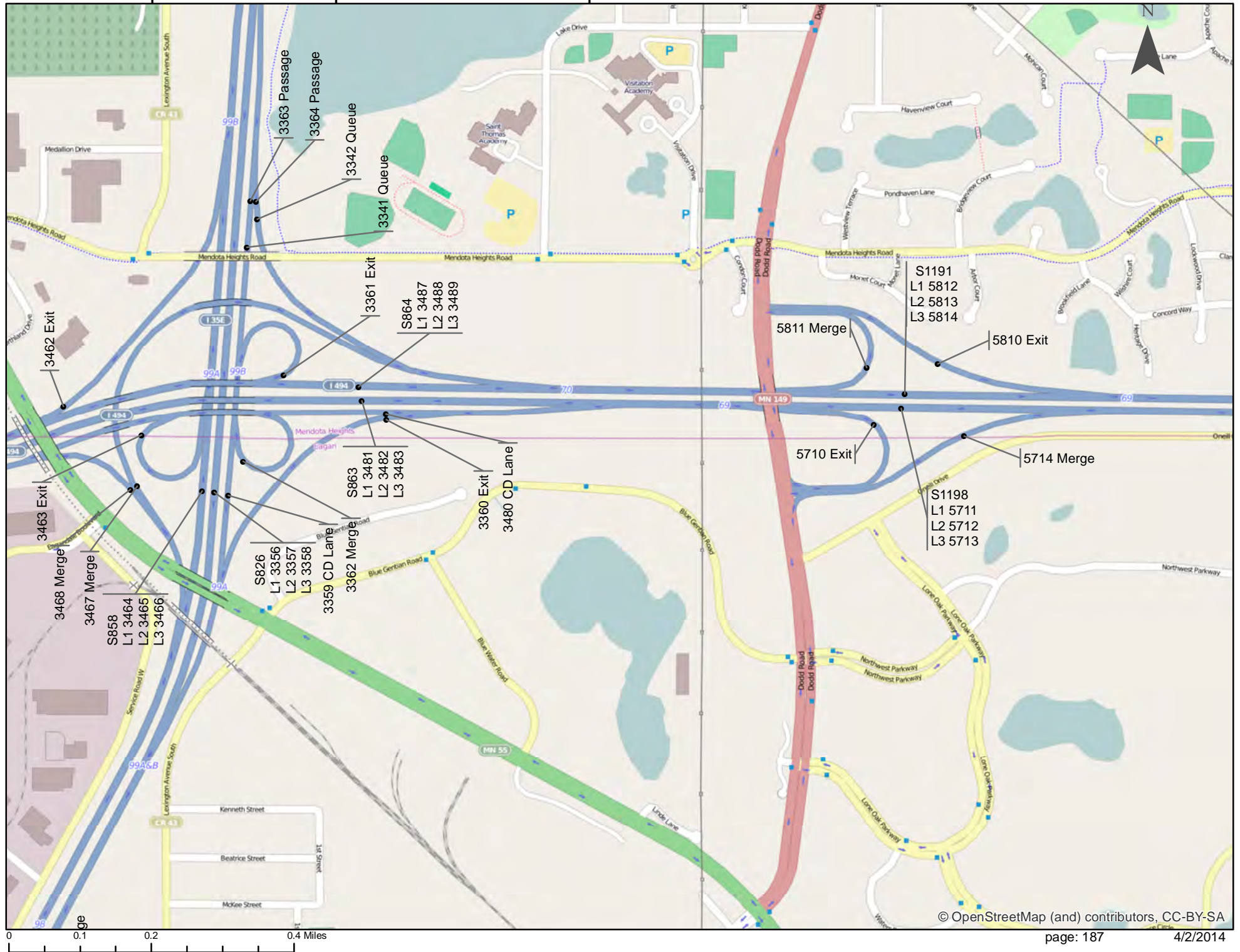


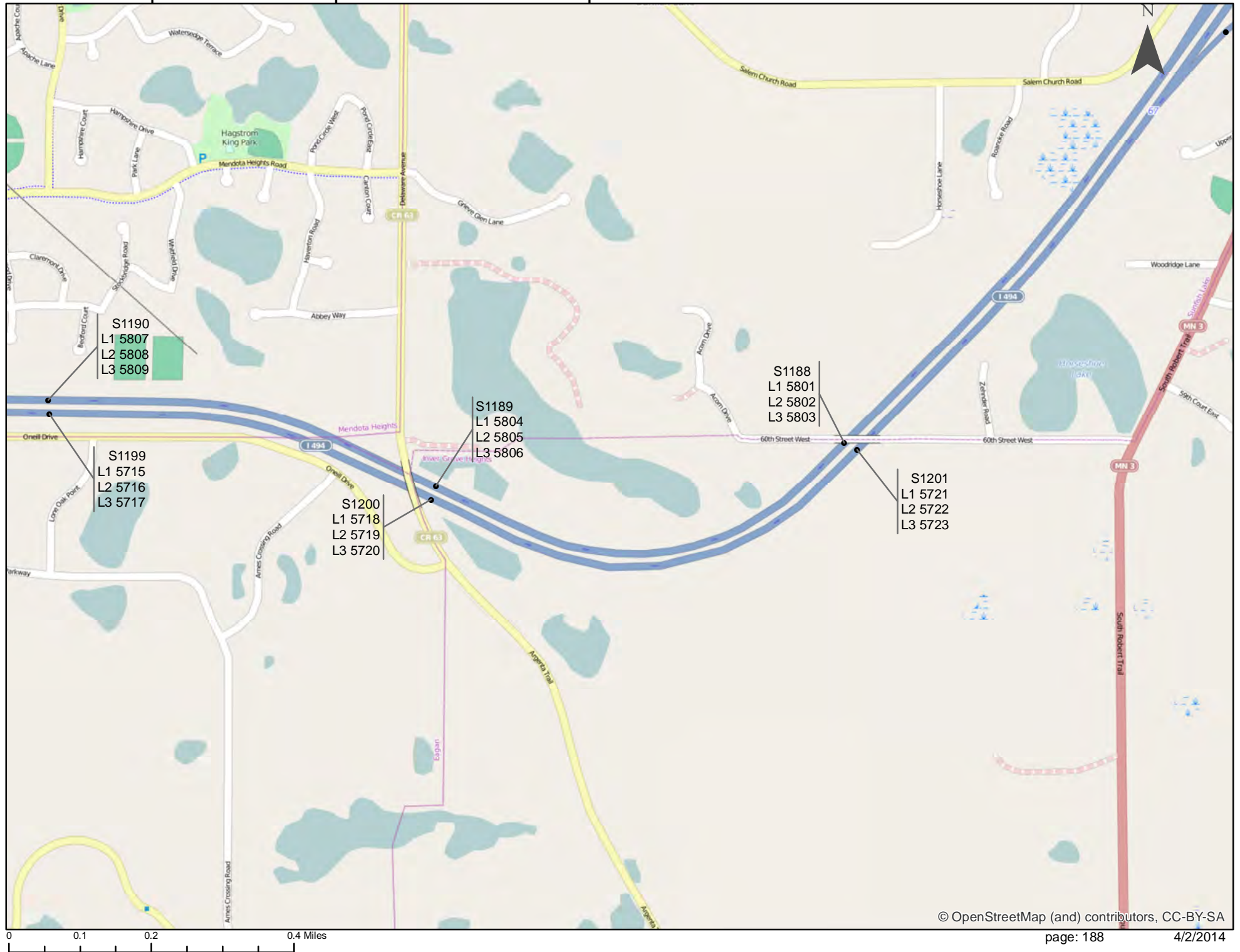


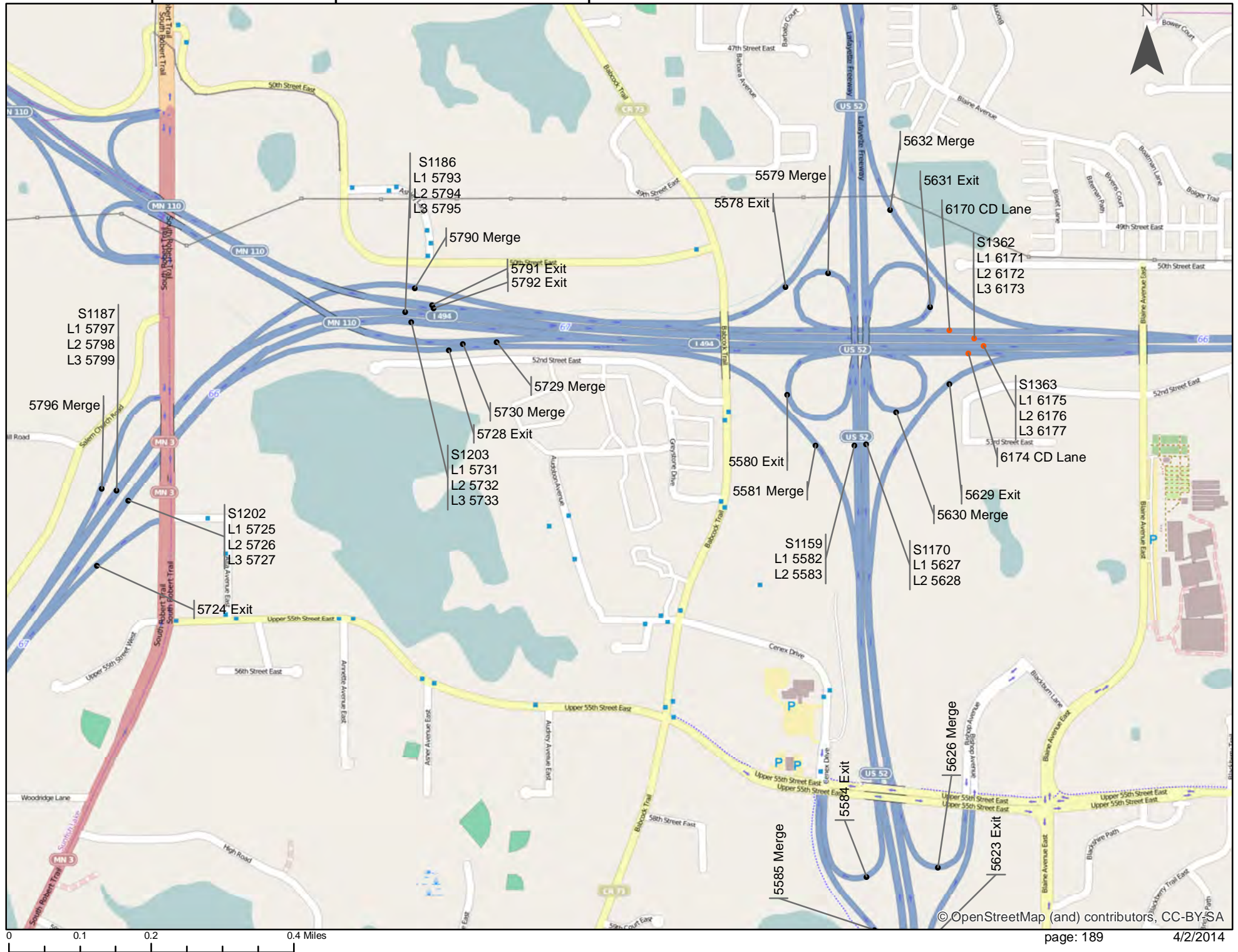


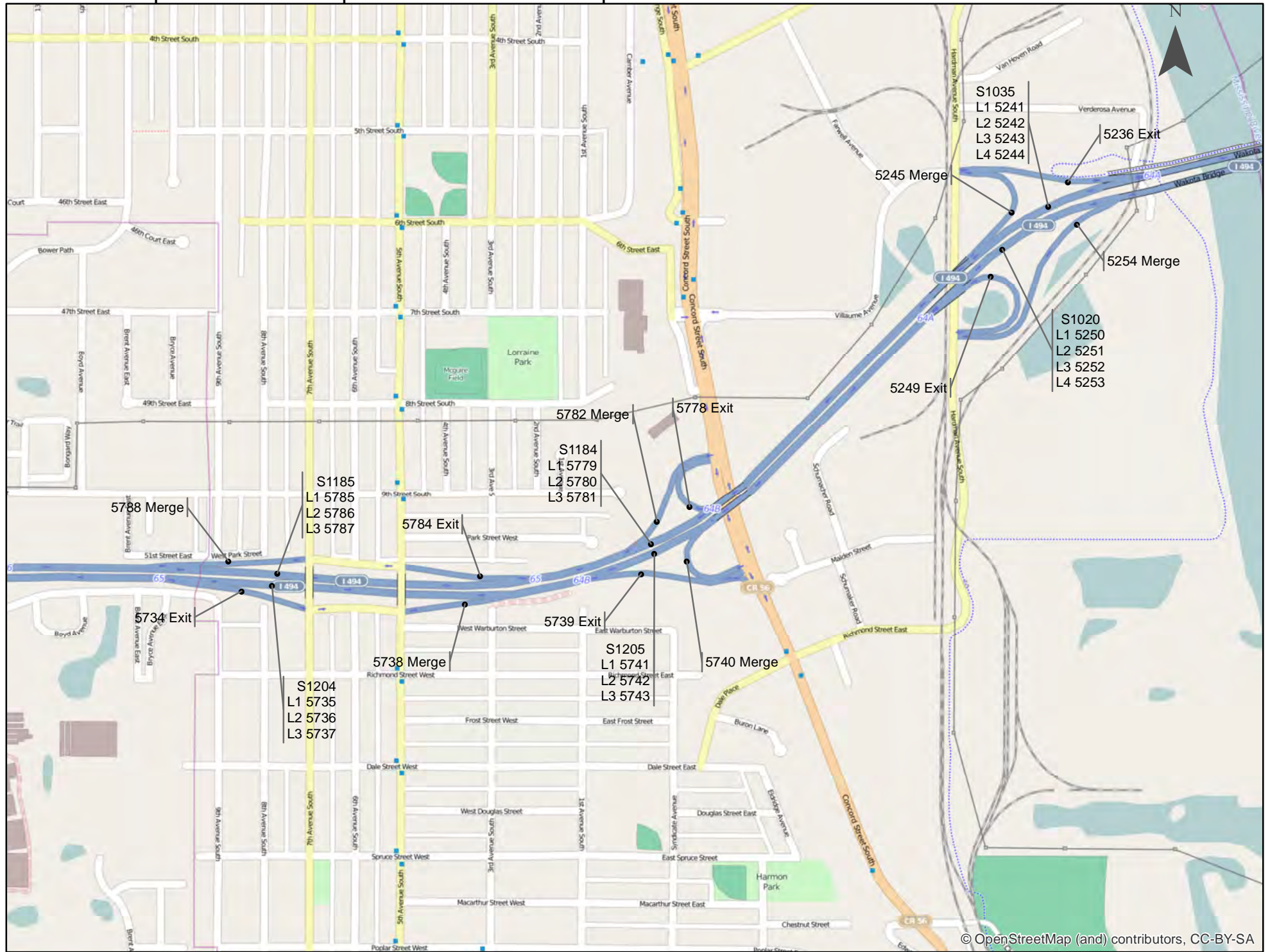












S1035  
L1 5241  
L2 5242  
L3 5243  
L4 5244

S1020  
L1 5250  
L2 5251  
L3 5252  
L4 5253

S1184  
L1 5779  
L2 5780  
L3 5781

S1185  
L1 5785  
L2 5786  
L3 5787

S1205  
L1 5741  
L2 5742  
L3 5743

S1204  
L1 5735  
L2 5736  
L3 5737

