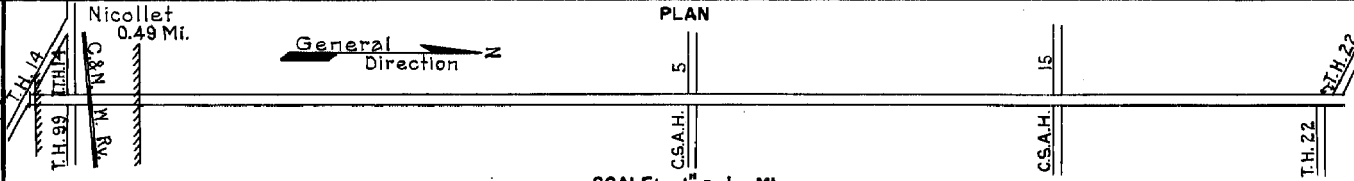


PREPARED BY  
HIGHWAY PLANNING SURVEY  
IN COOPERATION WITH  
U. S. PUBLIC ROADS ADMINISTRATION


STATE OF MINNESOTA  
DEPARTMENT OF HIGHWAYS  
ROAD LIFE STUDIES  
CONSTRUCTION PROJECT LOG RECORD

CONTROL SECTION 5208  
TRUNK HIGHWAY 11  
COUNTY Nicollet  
DISTRICT 7A

LIMITS: Jct. T.H. 99 in Nicollet - Jct. T.H. 22



YEAR BUILT	PROJECT N <sup>o</sup>	DESCRIPTION			CODE N <sup>o</sup>
		TYPE	WIDTH	THICKNESS	
		Gravel	20' 2"	7"	No Record of Constr. Added in 1934.
1935		Oil Tr. Gravel	20'	1"	Maint. Dept.
		Gravel	24'	2"	No Record of Constr. Transferred from T.H. 14 in 1939.
1931		Oil Tr. Gravel	18'	1"	15268 Gal./Mile. Maint. Dept. Trans. from T.H. 14 in 1939.
C	1940 A.F.E. 38	Reshaping Gravel	28'	1"	Maint. Dept.
C	1941 A.F.E. 25	Seeding			Seed supplied by R.S.D. (S.P. 5208-03) Maint. Dept.
C	1942 5208-04	Stab. Grav. Base Mixed Bit.	26' 4"-10"	24' 1"	
M	1943 A.F.E. 4	Bit. Fog Seal			MC-3, 1952 Gal./Mi. Sand, 21 CY/Mi. Maint. Dept.
M	1944 5208-06	Base Repair & Mixed Bit.	36' 12"	26' 1"	
C	1946 A.F.E. 19	Bit. Resurfacing Mixed Bit. Spot Fog Seal	24' 1"-1 1/2"		MC-3, 93000 Gal. Agg. 5195 C.Y. Added
M	1947 A.F.E. 4	Bit. Surf. Repair	24'		MC-3 & SC-3, 2380 Gal. Agg. 100 C.Y.
M	1948 A.F.E. 5	Bit. Seal Coat	24'		RC-3, 19756 Gal. Agg. 815 C.Y.
M	1949 A.F.E. 4	Bit. Surf. Repair	24'		SC-3, 1130 Gal. Agg. 60 C.Y.
C	1949 A.F.E. 34	Install Portable Culverts			



YEARS FROM TO	TOTAL MILES	UNINCORPORATED		INCORPORATED		RURAL		URBAN	
		RDWY. MI.	BR. MI.	RDWY. MI.	BR. MI.	RDWY. MI.	BR. MI.	RDWY. MI.	BR. MI.
1934 1939	5.49	8.99	0.00	0.50	0.00	9.49	0.00	0.00	0.00
1940 1957	9.52	9.02	0.00	0.50	0.00	9.52	0.00	0.00	0.00
1958	9.47	8.98	0.00	0.49	0.00	9.47	0.00	0.00	0.00

REMARKS: Layout is to scale as of 1934

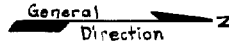
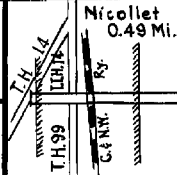
PREPARED BY  
HIGHWAY PLANNING SURVEY  
IN COOPERATION WITH  
U.S. PUBLIC ROADS ADMINISTRATION

STATE OF MINNESOTA  
DEPARTMENT OF HIGHWAYS  
ROAD LIFE STUDIES  
CONSTRUCTION PROJECT LOG RECORD

CONTROL SECTION 5208  
TRUNK HIGHWAY 111  
COUNTY Nicollet  
DISTRICT 7A

LIMITS: Jct. T.H. 14 in Nicollet to Jct. T.H. 22

Ref. Pt. 000+00.000 - 009+00.798



PLAN

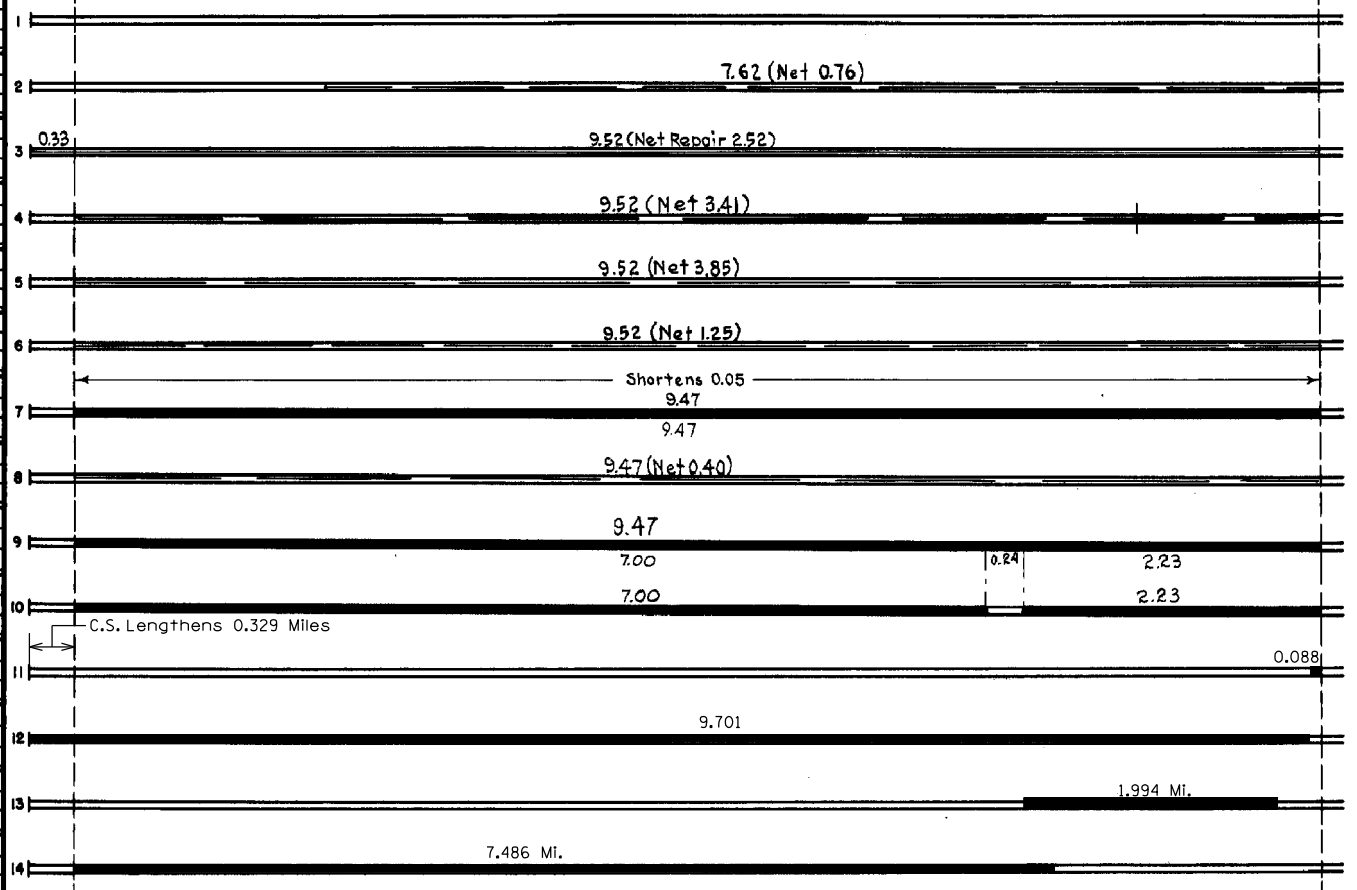
5

15

T.H. 22

SCALE: 1 MI.

YEAR BUILT	PROJECT N <sup>o</sup>	DESCRIPTION			CODE N <sup>o</sup>
		TYPE	WIDTH	THICKNESS	
C	5208-13	Spot Gravel Base Plant Mix Bit	22'	1 1/2"	
M	A.F.E. 4	Spot Treat. Bit. Surface Repair	24'		
M	A.F.E. 4	Spot Treat. Bit Surf. Repair	24'		
M	A.F.E. 5	Light Bit Seal	24'		
C&M	A.F.E. 604	Spot Treat. Bit. Surf. Repair	24'		
M	A.F.E. 604	C.M. Pipe Culvert			
M	A.F.E. 604	Spot Treat. Bit. Surf. Repair	24'		
M	A.F.E. 604	Spot Treat. Bit. Surf. Repair	24'		
C	5208-09	Grading Gravel Base Mixed Bit. (Base)	38' 38' 26'	3" 1 1/2"	
M	1962	Spot Treat. Bit. Surf. Repair	24'		
C	1964	Plant mix Bit. Gravel Shoulders	24'	2 1/2"	
C	1973	Bit. Overlay Gravel Shoulders	24'	2"	
C	1990	Bit. Overlay	24'	1" 1 1/2"	
C	1991	Bit. Overlay	24'	1 1/2"	
M	2003	Bit. Overlay	24'	2"	
M	2004	Milling Bit. Overlay Shouldering	24' 24'	2" 2"	



YEARS FROM	TO	TOTAL MILES	UNINCORPORATED		INCORPORATED		RURAL		URBAN	
			RDWY. MI.	BR. MI.	RDWY. MI.	BR. MI.	RDWY. MI.	BR. MI.	RDWY. MI.	BR. MI.

REMARKS: See Sheet N<sup>o</sup> 1

